

Safe Streets for Seniors Greenpoint

Community Board 1

June 21, 2011

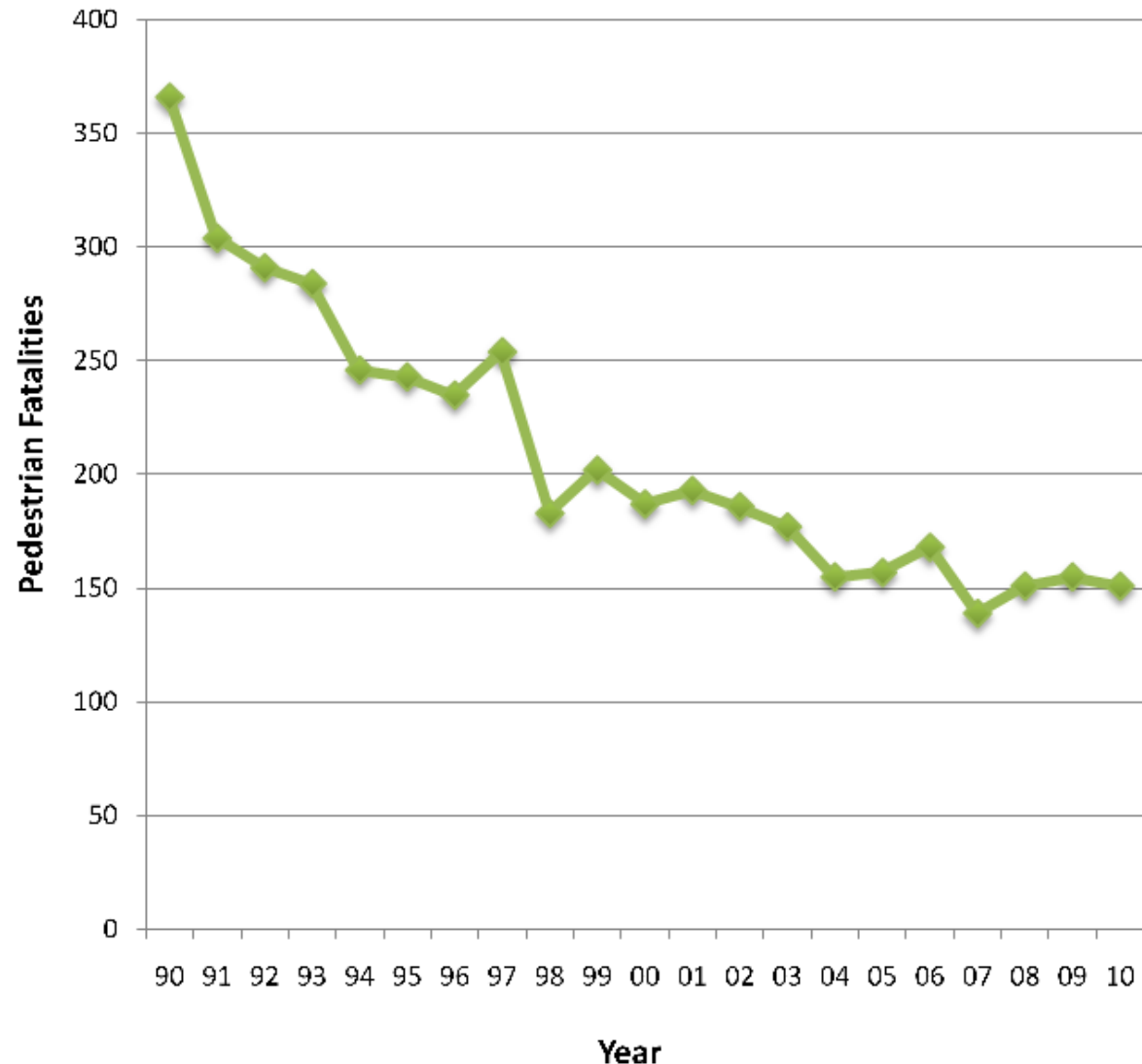


Janette Sadik-Khan, Commissioner
Office of Research, Implementation & Safety

Pedestrian Fatality History

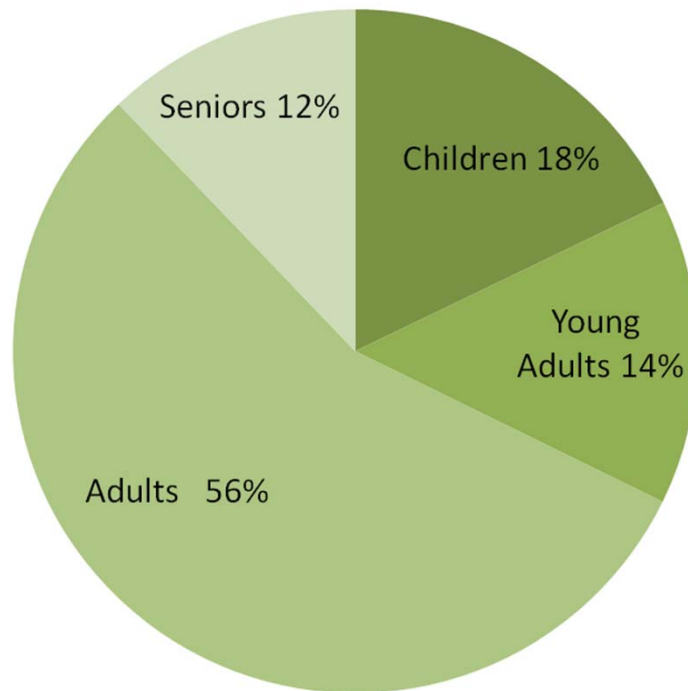
- Since 1990 pedestrian fatalities in NYC have decreased by 59% from 366 to 151
- Prior to 1950, pedestrians accounted for $\frac{3}{4}$ of traffic fatalities. Now the percentage has decreased to $\frac{1}{2}$.

NYC Pedestrian Fatalities by Year

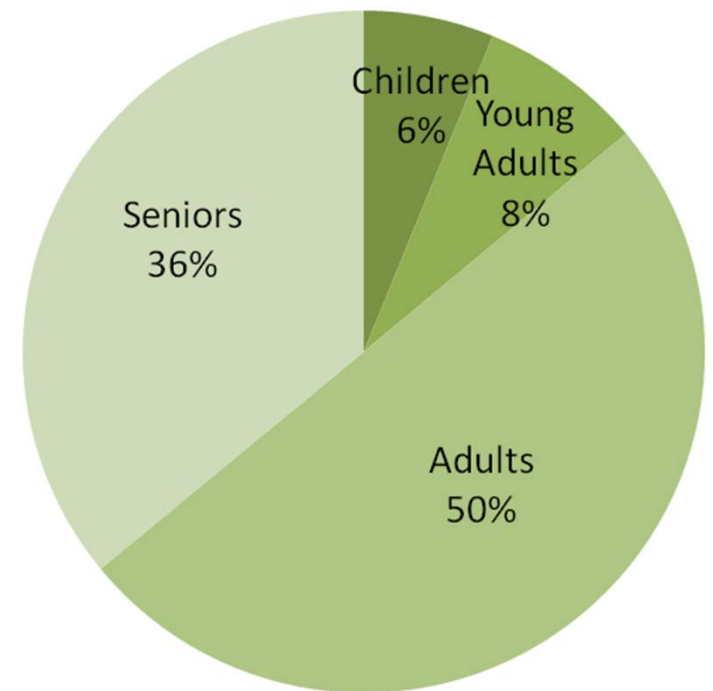


Senior Pedestrians

- 12% of the population in New York City are seniors
- 36% of pedestrian fatalities are seniors



Population



Fatalities

Main contributing factors are unsafe driving practices (43%), failure to yield (17%) & speeding (9%)

Children (0-14)	Seniors (65+)
Young Adults (15-24)	Adults (25-65)

New York City's Safe Streets for Seniors

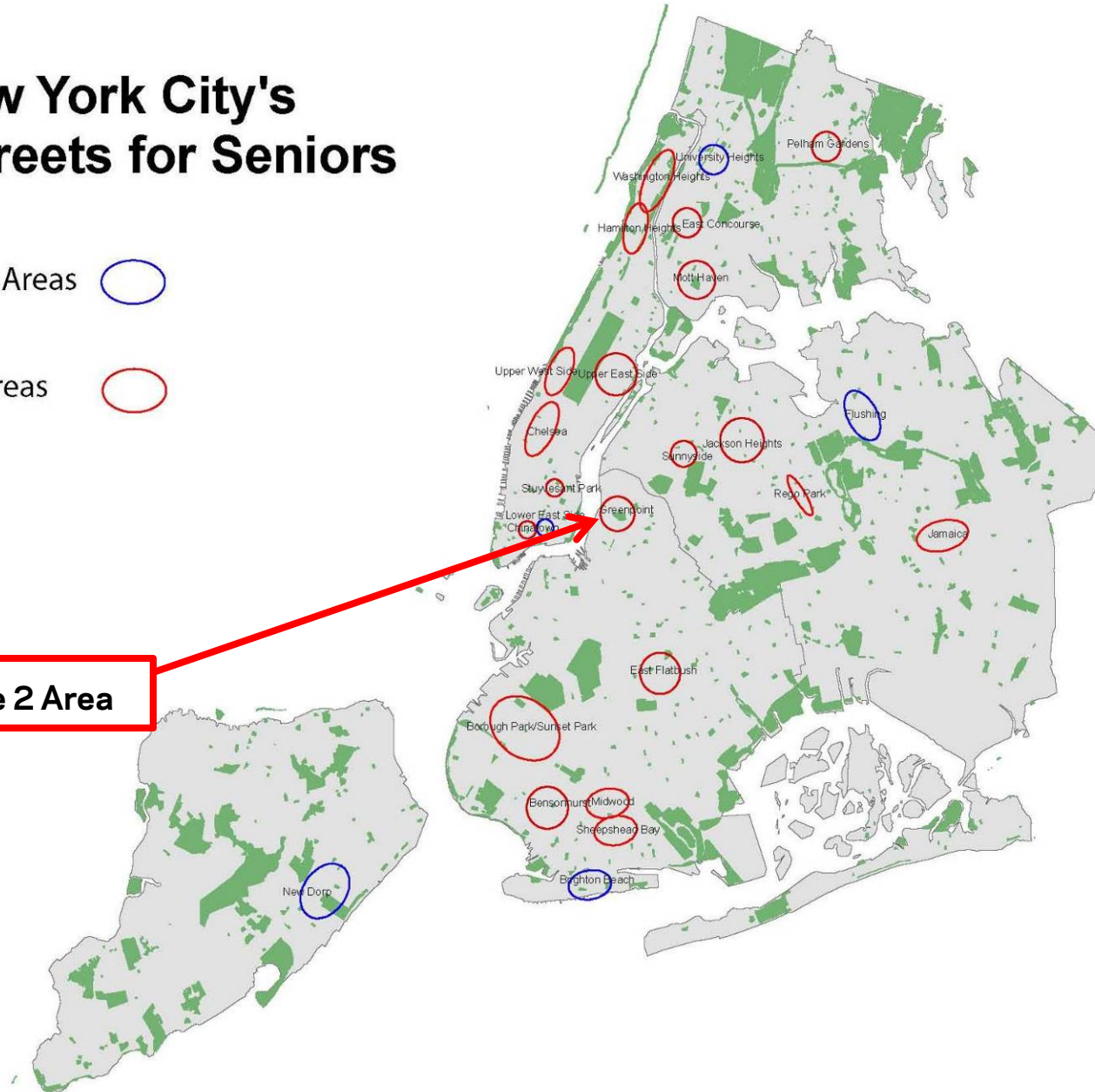
2008 Pilot Areas



Phase 2 Areas



Greenpoint: Phase 2 Area



Greenpoint Senior Area





Senior Pedestrian Issues

- Not enough time to cross the street
- Broken or missing pedestrian ramps
- Faded and missing markings
- Turning vehicles failing to yield

Site Specific Improvements

Redesign Plans:

- Modify signal timing to accommodate a slower walking speed (completed)
- Upgrade to high visibility crosswalks in focus area
- Install parking stripe along McGuinness Blvd
- Install channelization on McGuinness Blvd at Driggs Avenue
- Install pedestrian countdown signals on McGuinness Blvd
- Examining feasibility of modifying signal timing on McGuinness Blvd

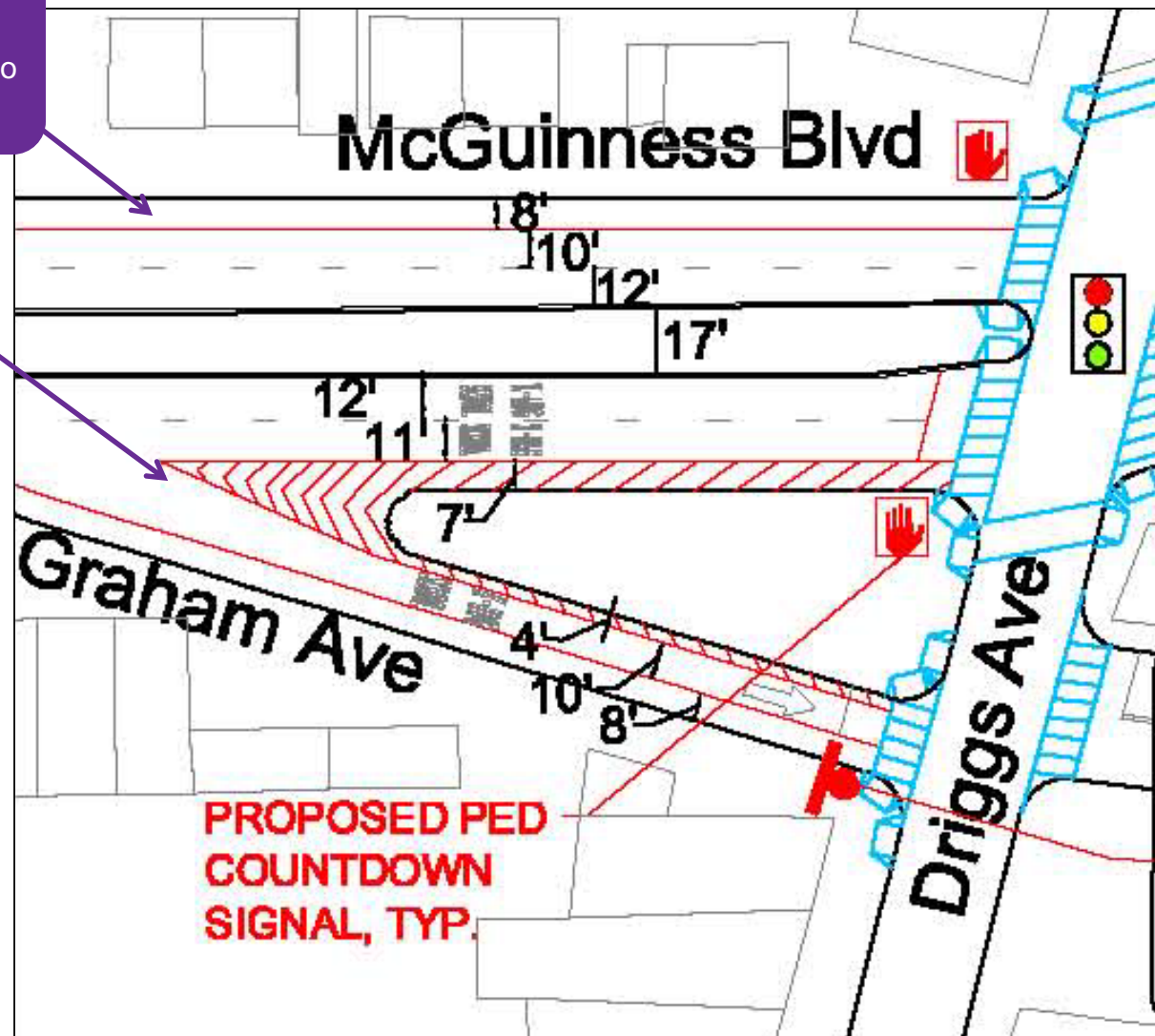
Redesign Benefits:

- Better manages traffic flow
- Maximizes pedestrian visibility
- Minimizes vehicle/pedestrian conflict
- Helps narrow moving lanes to calm traffic



Site Design

Add channelization and parking lane stripe on McGuinness Blvd to narrow moving lanes



Turning Movement Improvements

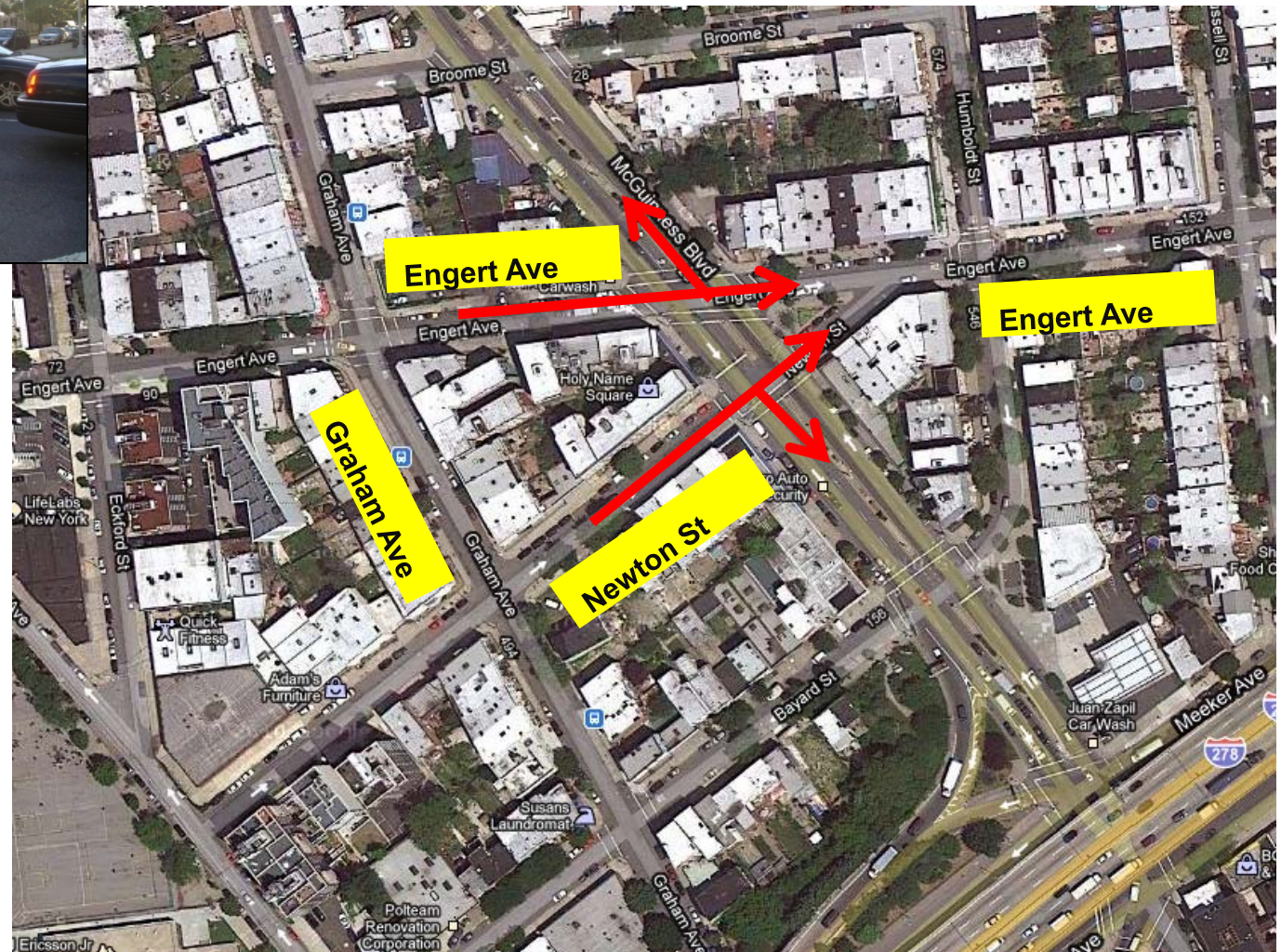


Existing:

- Excessive left and right-turn spill back
- Inadequate vehicle storage space

Proposal:

- Engert St: left and through only
- Newton St: right and through only





Trade Offs

- No right turns from Engert Street
- No left turns from Newton Street

Project Timeline

- Fall 2011 or Spring 2012 Implementation Goal

A decorative graphic consisting of several green squares of varying sizes and shades, some with patterns, arranged in a stepped fashion on the left side. A horizontal bar with a gradient from dark green to light green is positioned at the top right.

Comments and Questions

**Contact: Brooklyn Borough
Commissioner's Office
718-222-7259**

<http://www.nyc.gov/html/dot/html/sidewalks/safeseniors.shtml>