


# Queens CB 2 Network – Phase II



# Project Background

## CB 2 Requested Community Planning Process

- ✓ **2012:** Community Route Identification
  - Workshops: March & July 2012
- ✓ **2013:** CB Phase I Approval
- ✓ **2014:** Phase I Implementation

## Next Steps

- **2015:**
  - CB Phase II Approval
  - Implementation
- **2016:** Phase II Implementation
  - Continue mileage from Phase II

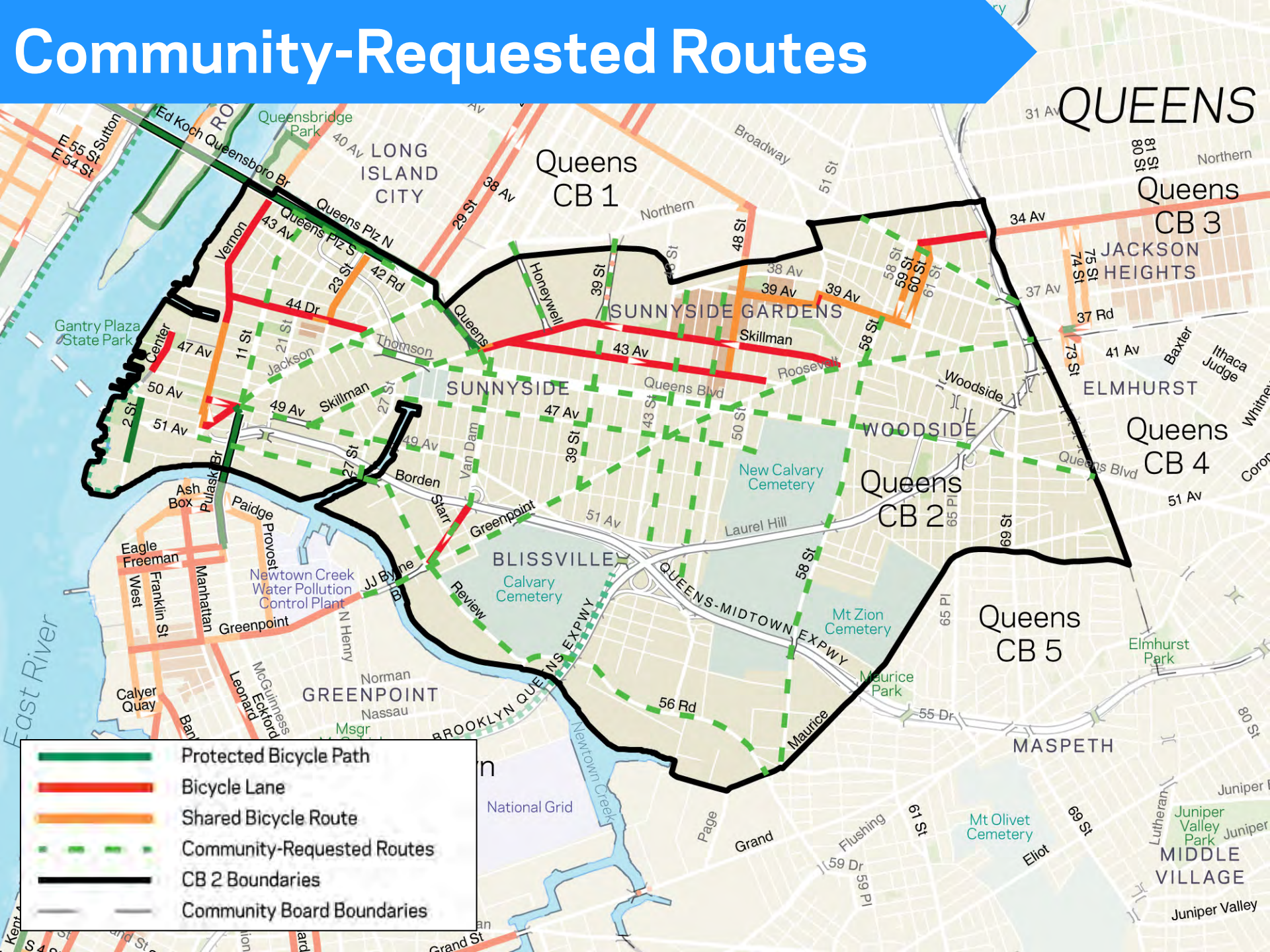


2012 Workshop

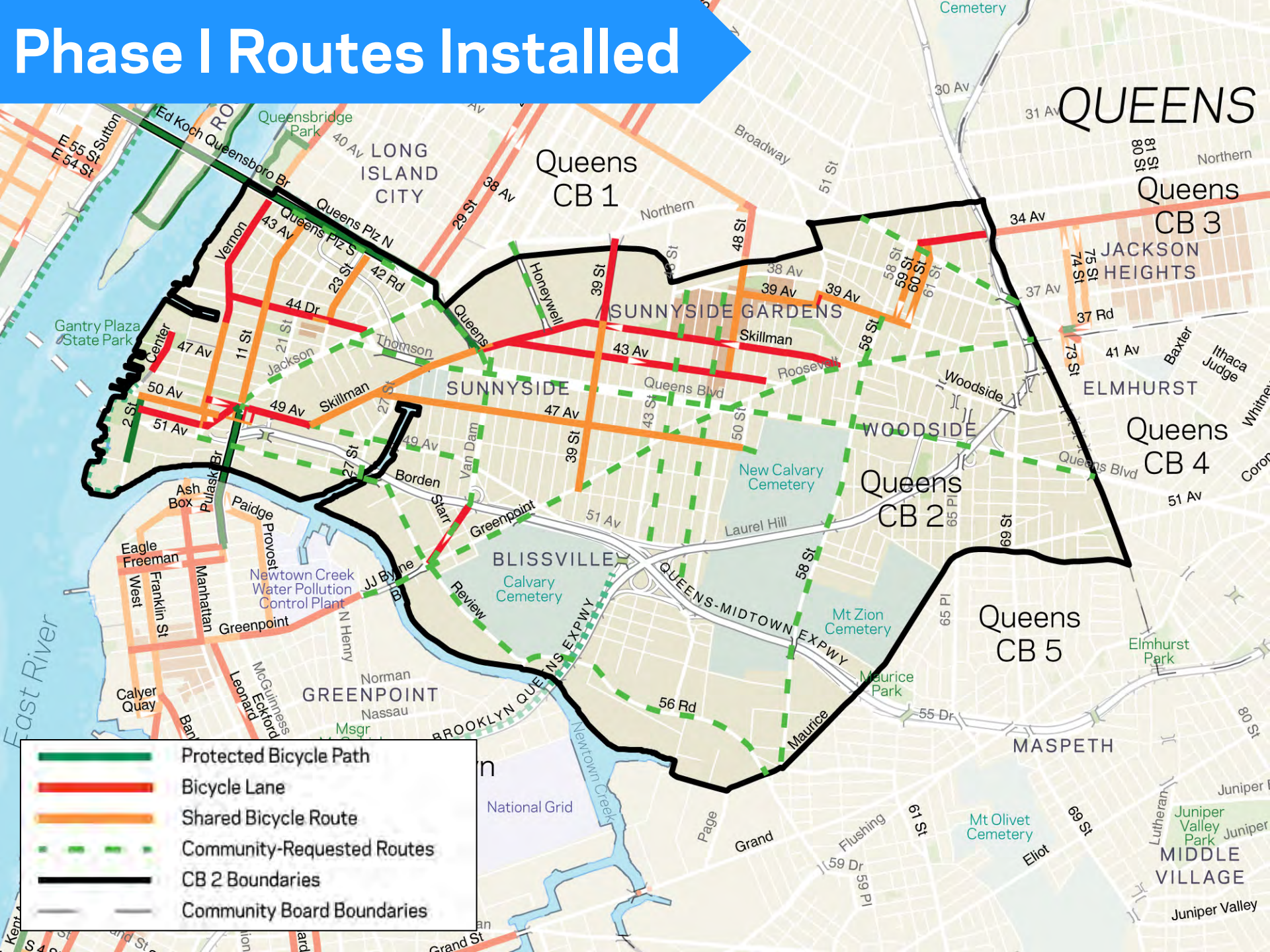


2014 Implementation

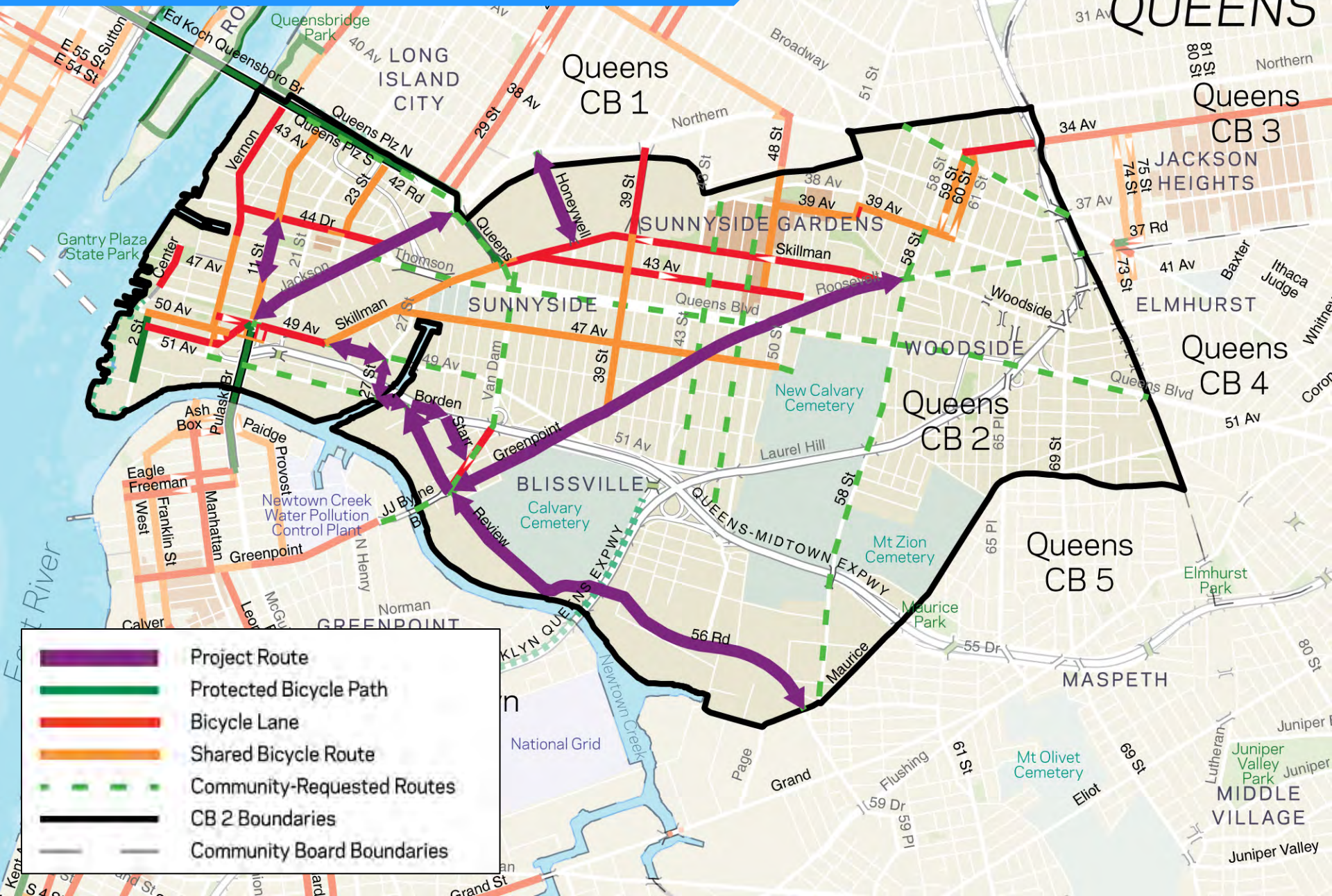
# Community-Requested Routes



# Phase I Routes Installed



# Proposed Phase II Routes



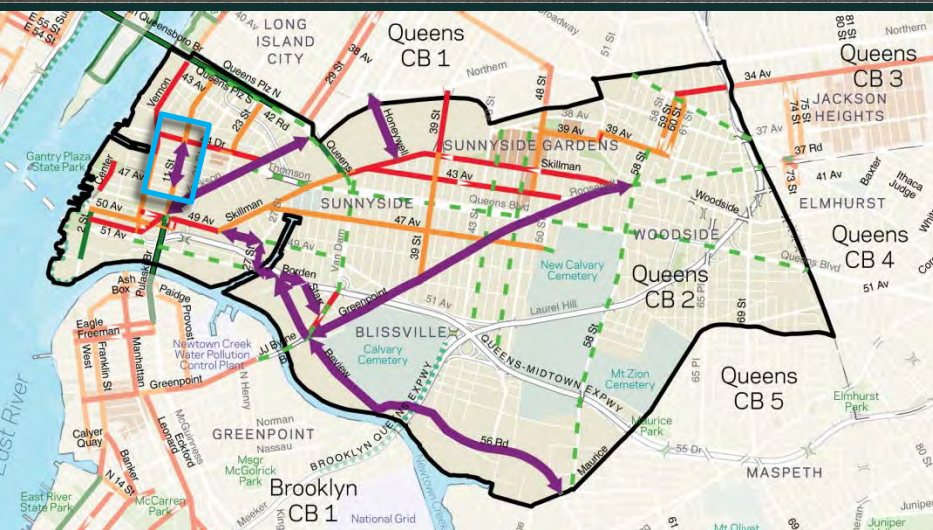
# 11<sup>th</sup> St Upgrade



Existing Conditions



Proposed Design: 73<sup>rd</sup> Av



- **Limits:** 47<sup>th</sup> Dr to 44<sup>th</sup> Rd
- **Proposed Design:** 2-way Bike Lane
- **Bike Facility Connections:**
  - 11<sup>th</sup> St (existing)
  - 44<sup>th</sup> Dr
- **Next Steps:**
  - Traffic Analysis

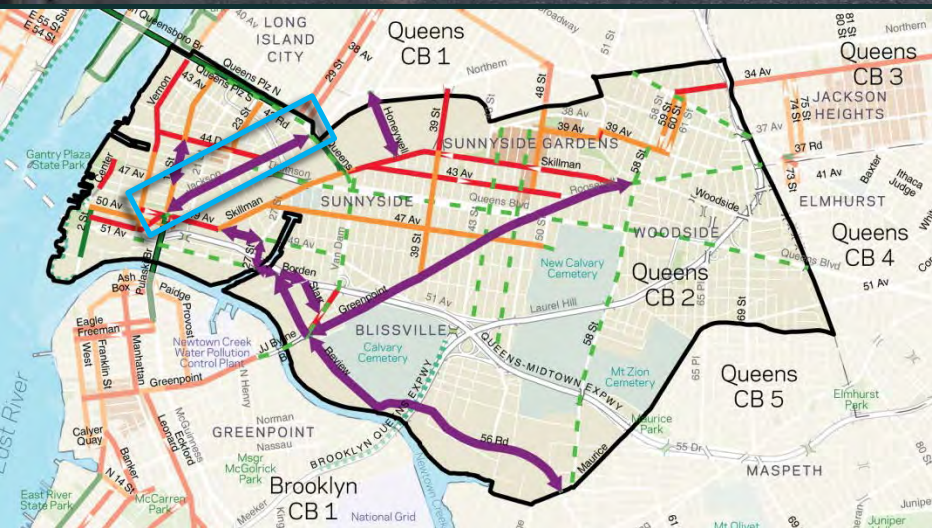
# Jackson Ave



Existing Conditions



Proposed Design: 47<sup>th</sup> Av



- **Limits:** 11<sup>th</sup> St to Queens Blvd
- **Proposed Design:** 2-way Shared Lane
- **Bike Facility Connections:**
  - 11<sup>th</sup> St
  - Pulaski Bridge
  - Queens Blvd

# Honeywell St Bridge



Existing Conditions



Proposed Design: 39<sup>th</sup> St Bridge



- **Limits:** Northern Blvd to Skillman Av
- **Proposed Design:** 2-way Bike Lane
- **Bike Facility Connections:**
  - Skillman Ave
  - Across Sunnyside Yards

# Greenpoint/Roosevelt Ave



Existing Conditions



Proposed Design: 47<sup>th</sup> Av



- **Limits:** Greenpoint Ave Br to Skillman Av
- **Proposed Design:** 2-way Shared Lane
- **Bike Facility Connections:**
  - Greenpoint Ave Bridge
  - 39<sup>th</sup> St
  - 47<sup>th</sup> Ave
  - Skillman Ave
  - Review Av/56 Rd

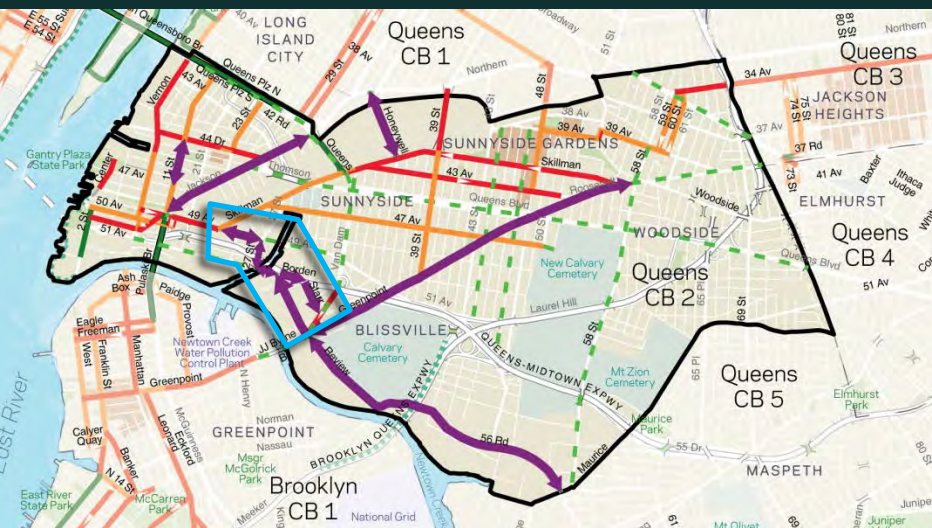
# Borden/Starr/Review/49th Av/27th St



Existing Conditions: Review Av



Proposed Design: 51 Av



- **Limits:** Greenpoint Av to 49 Av
- **Proposed Design:**
  - 2-way Protected Path (Borden)
  - 1-way Bike Lane Pair (Review/Starr)
  - 2-way Shared Lane (49th Av/27th St)
- **Bike Facility Connections:**
  - Greenpoint Av
  - Review/56 Rd
  - Skillman Av
  - 49 Av

# Review Av/56th Rd

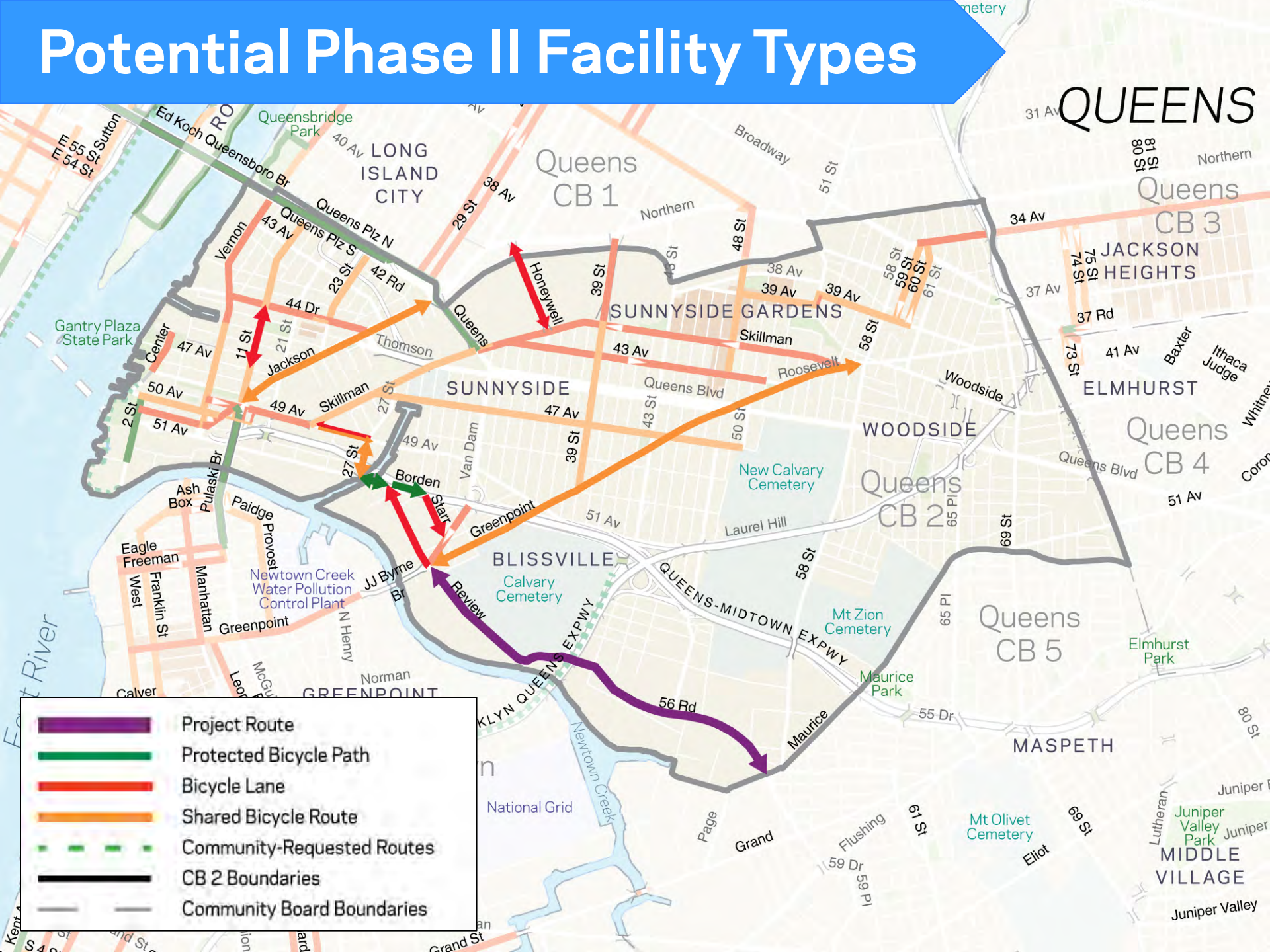


Existing Conditions



- **Limits:** Greenpoint Av to Maurice Av
- **Proposed Design:** under review
- **Bike Facility Connections:**
  - Greenpoint Av
  - Review/Starr Connection across Dutch Kills
- **Next Steps:**
  - Meet with MIBA (IBZ) and business owners
  - Do a truck-turning radius study
  - Assess loading needs
  - Assess parking needs

# Potential Phase II Facility Types



# Summary of Benefits

- Continues to fill in network requested by through public workshops
- Provides connections to Phase I Routes
- Expands connections to Maspeth, Woodside, and across Dutch Kills
- Provides additional routing options for cyclists
- Organizes street traffic in CB 2

# Summary of Plans

| Route                               | Street Limits                              | Shared Bike Lane | Bike Lane | Bike Path | Further Analysis |
|-------------------------------------|--|------------------|-----------|-----------|------------------|
| <i>11<sup>th</sup> St</i>           | 44 <sup>th</sup> Dr to 47 <sup>th</sup> Rd |                  | X         |           |                  |
| <i>Jackson Av</i>                   | 11 <sup>th</sup> St to Queens Plaza        | X                |           |           |                  |
| <i>Honeywell St Bridge</i>          | Northern Blvd to Skillman Av               |                  | X         |           |                  |
| <i>49<sup>th</sup> Av</i>           | EB: Skillman Av to 27 <sup>th</sup> St     |                  | X         |           |                  |
|                                     | WB: 27 <sup>th</sup> St to Skillman Av     | X                |           |           |                  |
| <i>27<sup>th</sup> St</i>           | Borden Av to 49 <sup>th</sup> Av           | X                |           |           |                  |
| <i>Borden Av</i>                    | 27 <sup>th</sup> St to Starr Av            |                  |           | X         |                  |
| <i>Starr Av</i>                     | Borden Av to Van Dam St                    |                  | X         |           |                  |
| <i>Greenpoint Av</i>                | Review Av to 58 <sup>th</sup> St           | X                |           |           |                  |
| <i>Review Av</i>                    | Greenpoint Av to Borden Av                 |                  | X         |           |                  |
| <i>Review Av/56<sup>th</sup> Rd</i> | Greenpoint Av to Maspeth Av                |                  |           |           | X                |

Questions?

Thank  
You!

Contact the Queens Borough Commissioner's Office

212-839-2510