



Metropolitan & Bushwick Avenues



Cooper Park Area Traffic Calming

Project Location



Two blocks from Graham Avenue L subway station
Mixed light industrial and residential area with new residential development underway
Gateway to neighborhood, close to Cooper Park

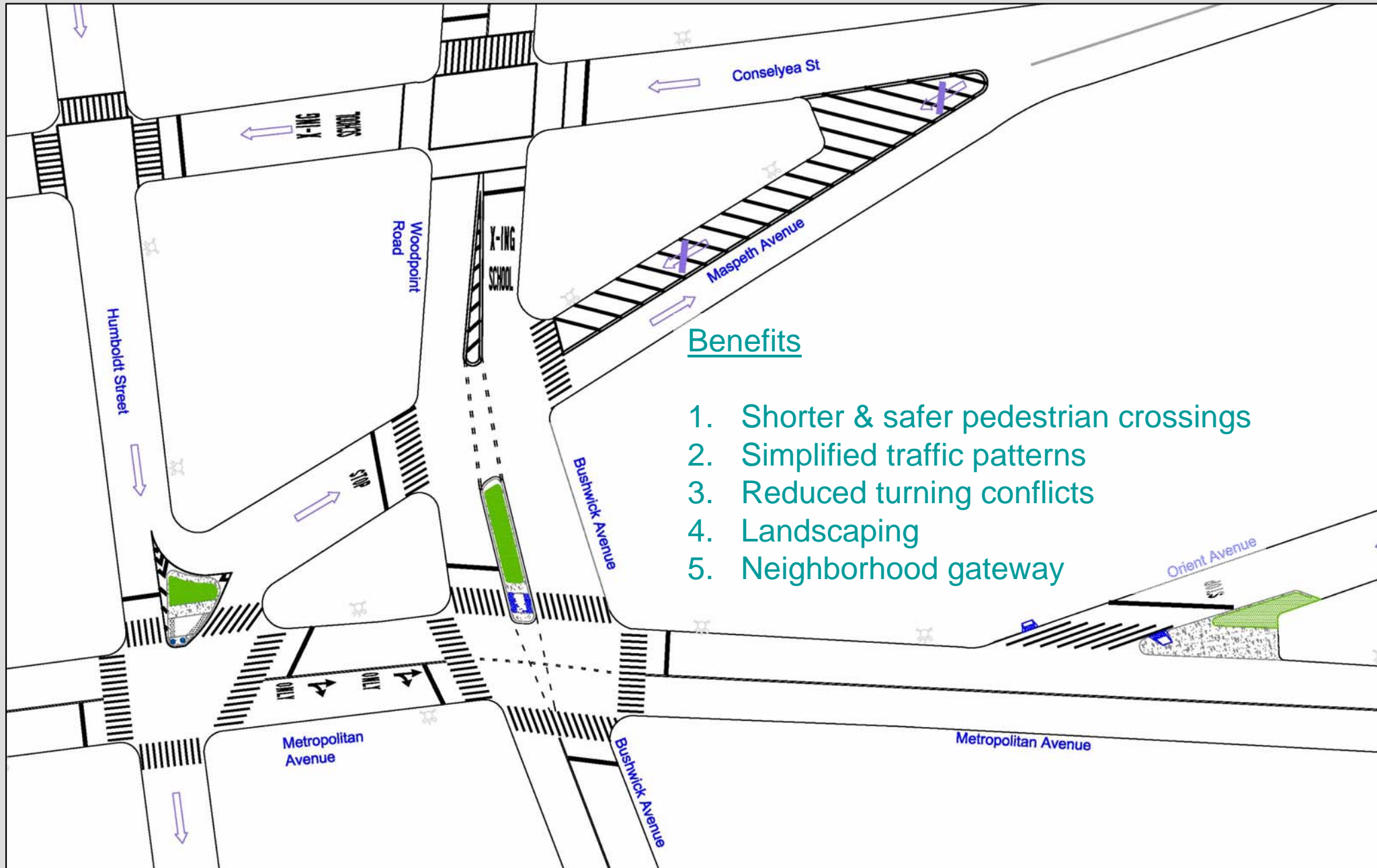
Existing Conditions & Community Concerns




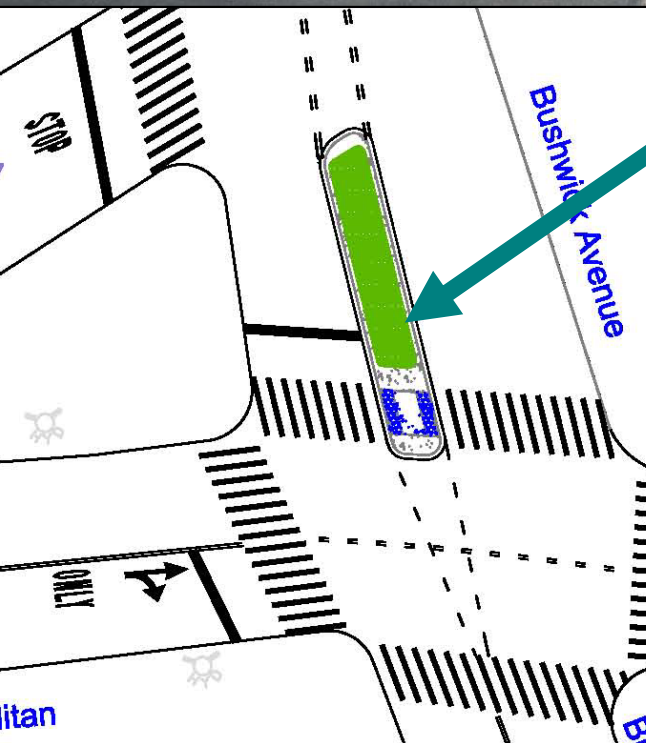
Long crosswalks - Turning conflicts -
Speeding vehicles - Head-on conditions

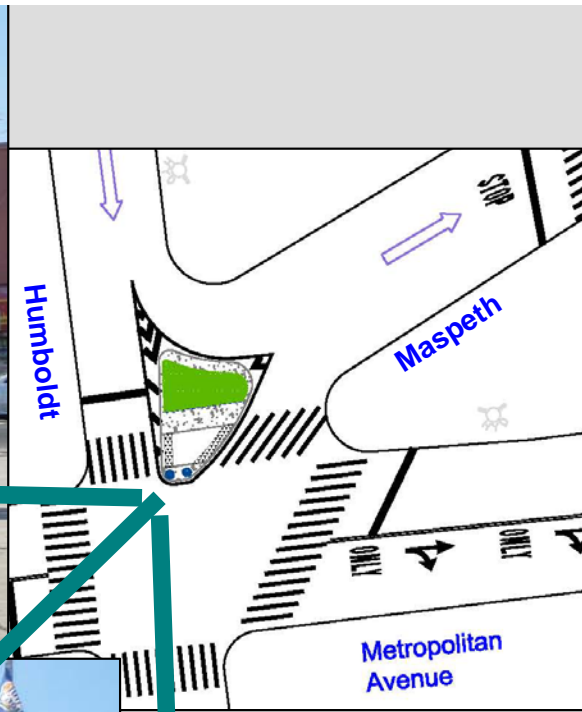


Proposed Design

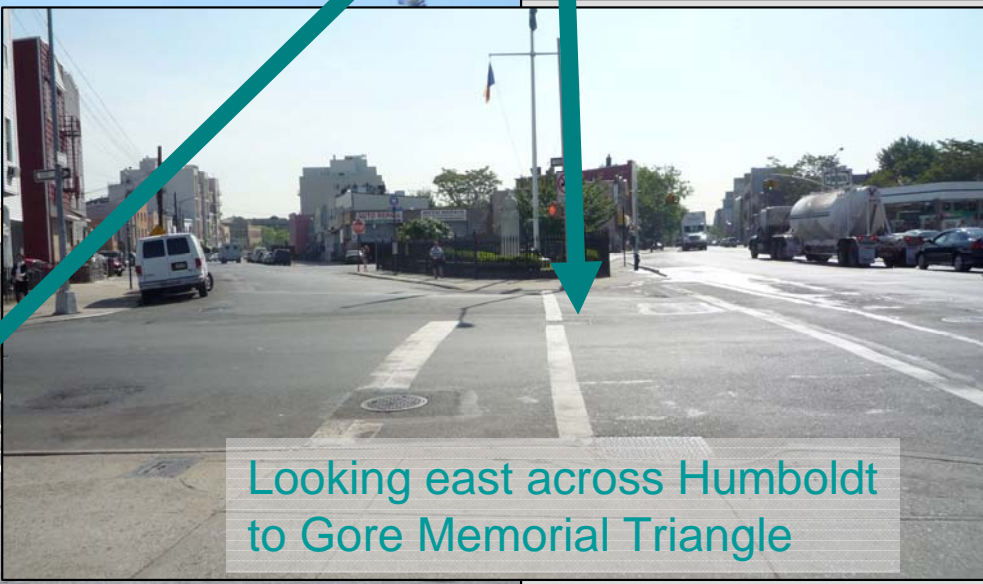


Bushwick Avenue at Metropolitan Avenue: Proposed Greenstreets pedestrian refuge island





Looking north from Humboldt to Metropolitan



Looking east across Humboldt to Gore Memorial Triangle

Humboldt Street at Metropolitan Avenue: Greenstreets Pedestrian Refuge Island

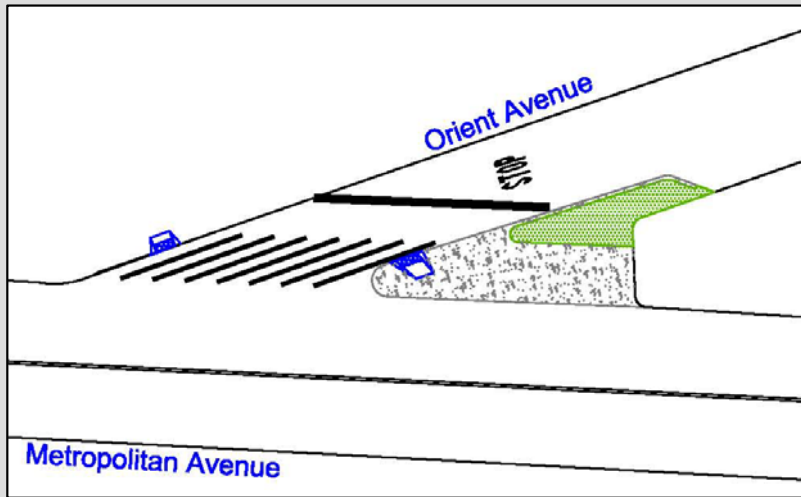
Humboldt at Metropolitan & Maspeth



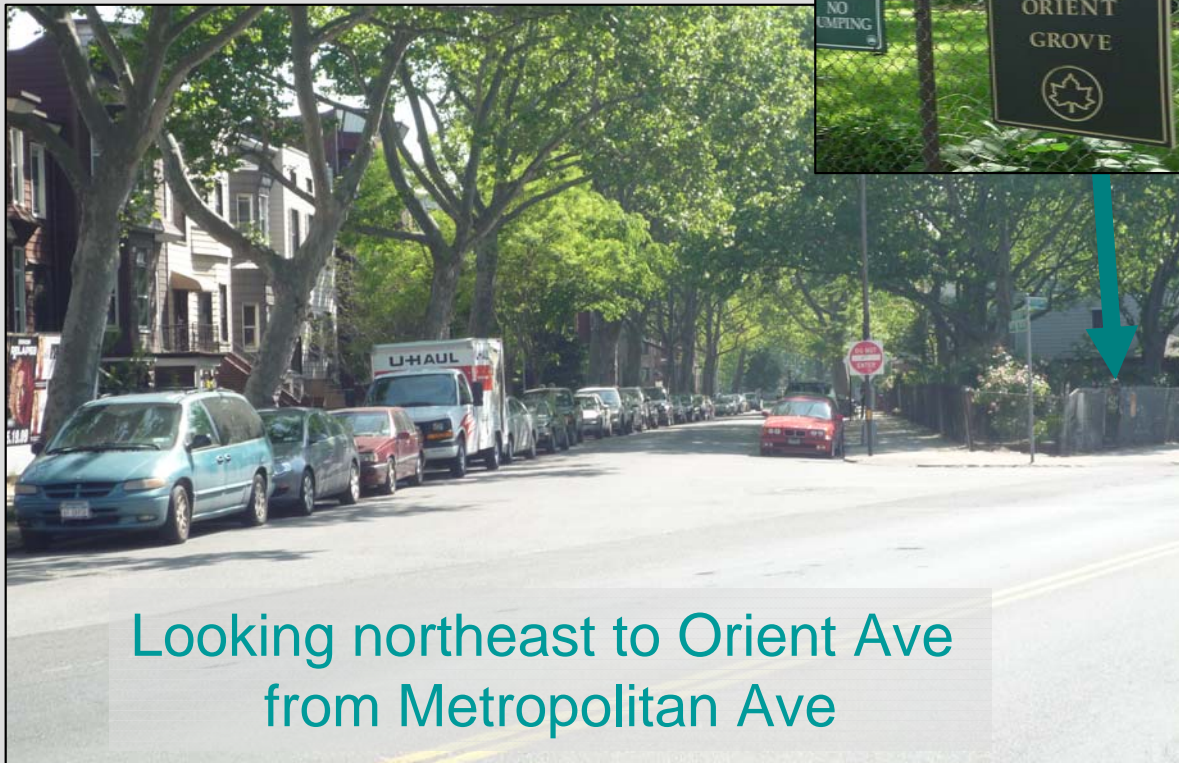
Existing



Proposed



Looking southwest from Orient Ave to Metropolitan Ave



Looking northeast to Orient Ave from Metropolitan Ave



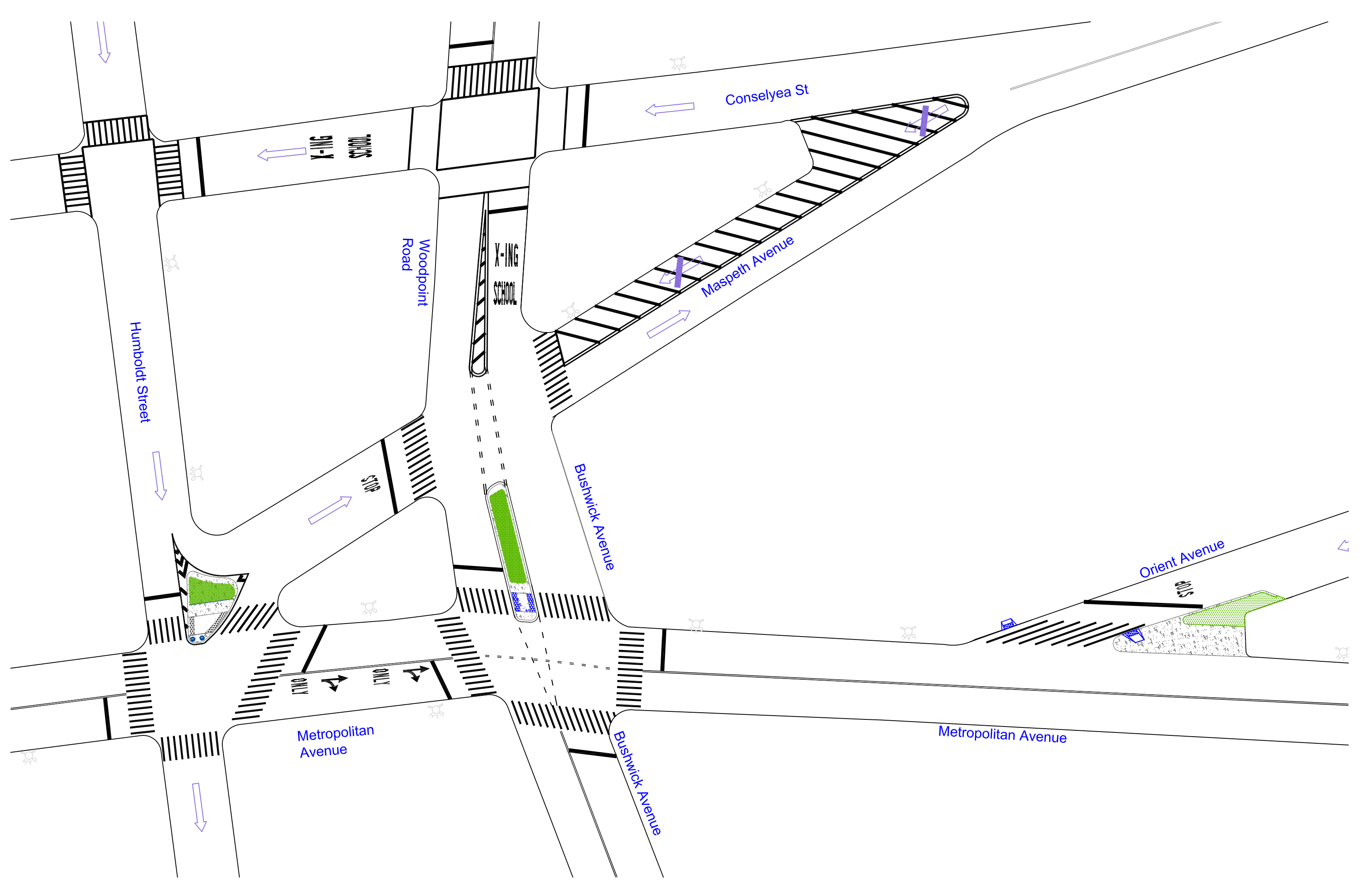


Existing

Orient at Metropolitan



Proposed



Conselyea St

Maspeth Avenue

Bushwick Avenue

Orient Avenue

Metropolitan Avenue

Metropolitan Avenue

Bushwick Avenue

Humboldt Street

Woodpoint Road

X-ING SCHOOL

X-ING SCHOOLS

BUS STOP

BUS STOP

BUS STOP ONLY

BUS STOP ONLY

BUS STOP ONLY