



THE CITY RECORD

Official Journal of The City of New York

THE CITY RECORD
U.S.P.S. 0114-660

Printed on paper containing
40% post-consumer material

VOLUME CXXXV NUMBER 130

MONDAY, JULY 7, 2008

PRICE \$4.00

TABLE OF CONTENTS

PUBLIC HEARINGS & MEETINGS

Board Meetings	2165
Queens Borough President	2165
City Planning Commission	2166
Board of Correction	2174
Employees' Retirement System	2174
Franchise and Concession Review Committee	2174
Information Technology and Telecommunications	2174
Landmarks Preservation Commission	2174
Transportation	2175

PROPERTY DISPOSITION

Citywide Administrative Services	2175
<i>Division of Municipal Services</i>	2175
Police	2176
<i>Auction</i>	2176
Transportation	2176

PROCUREMENT

Aging	2176
<i>Contract Management Services</i>	2176
Brooklyn Navy Yard	2176
Citywide Administrative Services	2176
<i>Division of Municipal Supply Services</i>	2176
<i>Vendor List</i>	2176
Comptroller	2176
<i>Bureau of Asset Management</i>	2176

Consumer Affairs	2177
Correction	2177
Design and Construction	2177
<i>Contract Section</i>	2177
Economic Development Corporation	2177
<i>Contracts</i>	2177
Education	2177
<i>Division of Contracts and Purchasing</i>	2177
Office of Emergency Management	2177
Environmental Protection	2177
Fire	2177
Health and Hospitals Corporation	2177
<i>Materials Management</i>	2178
Health and Mental Hygiene	2178
<i>Agency Chief Contracting Officer</i>	2178
Homeless Services	2178

<i>Office of Contracts and Procurement</i>	2178
Housing Preservation and Development	2178
<i>Division of Maintenance</i>	2178
Juvenile Justice	2178
Law	2179
Parks and Recreation	2179
<i>Contract Administration</i>	2179
<i>Revenue and Concession</i>	2179
Police	2179
<i>Agency Chief Contracting Officer</i>	2179
Triborough Bridge and Tunnel Authority	2179
AGENCY RULES	
Office of the City Clerk	2179
READER'S GUIDE	2180

THE CITY RECORD

MICHAEL R. BLOOMBERG, Mayor

MARTHA K. HIRST, Commissioner, Department of Citywide Administrative Services.
ELI BLACHMAN, Editor of The City Record.

Published Monday through Friday, except legal holidays by the Department of Citywide Administrative Services of the City of New York under Authority of Section 1066 of the New York City Charter.

Subscription—\$500 a year; daily, \$4.00 a copy (\$5.00 by mail) Periodicals Postage Paid at New York, N.Y.
POSTMASTER: Send address changes to THE CITY RECORD, 1 Centre Street, Room 2208, New York, N.Y. 10007 - 1602

Editorial Office
1 Centre Street, Room 2208
New York N.Y. 10007-1602
Telephone (212) 669-8252

Subscription Changes/Information
1 Centre Street, Room 2208
New York N.Y. 10007-1602
Telephone (212) 669-8252

The City of New York Home Page
provides Internet access via the WORLD
WIDE WEB to solicitations and awards
<http://www.nyc.gov/cityrecord>

PUBLIC HEARINGS AND MEETINGS

See Also: Procurement; Agency Rules

BOARD MEETINGS

NOTICE OF MEETINGS

Art Commission

Meets in City Hall, Third Floor, Manhattan, New York 10007 on the second Monday of the month, except August. For changes in the schedule, copies of monthly agendas, or additional information, please call (212) 788-3071 or visit our web site at nyc.gov/artcommission

City Planning Commission

Meets in Spector Hall, 22 Reade Street, New York, New York 10007, twice monthly on Wednesday, at 10:00 A.M., unless otherwise ordered by the Commission.

City Council

Meets by Charter twice a month in Councilman's Chamber, City Hall, Manhattan, New York 10007, at 1:30 P.M.

Contract Awards Public Hearing

Meets in Spector Hall, 22 Reade Street, Main Floor, Manhattan, weekly, on Thursday, commencing 10:00 A.M., and other days, times and location as warranted.

Department of Education

Meets in the Hall of the Board for a monthly business meeting on the Third Wednesday, of each month at 6:00 P.M. The Annual Meeting is held on the first Tuesday of July at 10:00 A.M.

Board of Elections

32 Broadway, 7th floor, New York, NY 10004, on Tuesday, at 1:30 P.M. and at the call of the Commissioner

Environmental Control Board

Meets at 66 John Street, 10th floor, conference room, New York, NY 10038 at 9:15 A.M., once a month at the call of the Chairman.

Board of Health

Meets in Room 330, 125 Worth Street, Manhattan, New York 10013, at 10:00 A.M., at the call of the Chairman.

Health Insurance Board

Meets in Room 530, Municipal Building, Manhattan, New York 10007, at call of the Chairman.

Board of Higher Education

Meets at 535 East 80th Street, Manhattan, New York 10021, at 5:30 P.M., on fourth Monday in January, February, March, April, June, September, October, November and December. Annual meeting held on fourth Monday in May.

Citywide Administrative Services

Division Of Citywide Personnel Services will hold hearings as needed in Room 2203, 2 Washington Street, New York, N.Y. 10004.

Commission on Human Rights

Meets on 10th floor in the Commission's Central Office, 40 Rector Street, New York, New York 10006, on the fourth Wednesday of each month, at 8:00 A.M.

In Rem Foreclosure Release Board

Meets in Spector Hall, 22 Reade Street, Main Floor, Manhattan, Monthly on Tuesdays, commencing 10:00 A.M., and other days, times and location as warranted.

Franchise And Concession Review Committee

Meets in Spector Hall, 22 Reade Street, Main Floor, Manhattan, Monthly on Wednesdays, Commencing 2:30 P.M., and other days, times and location as warranted.

Real Property Acquisition And Disposition

Meets in Spector Hall, 22 Reade Street, Main Floor, Manhattan, bi-weekly, on Wednesdays, Commencing 10:00 A.M., and other days, times and location as warranted.

Landmarks Preservation Commission

Meets in the Hearing Room, Municipal Building, 9th Floor North, 1 Centre Street in Manhattan on approximately three Tuesday's each month, commencing at 9:30 A.M. unless otherwise noticed by the Commission. For current meeting dates, times and agendas, please visit our website at www.nyc.gov/landmarks.

Employees' Retirement System

Meets in the Boardroom, 22nd Floor, 335 Adams Street, Brooklyn, New York 11201, at 9:30 A.M., on the third Thursday of each month, at the call of the Chairman.

Housing Authority

Board Meetings will be held every other Wednesday at 10:00 A.M. (unless otherwise noted) in the Board Room on the 12th Floor of 250 Broadway. These meetings are open to the public. Pre-registration of speakers is required. Those who wish to register must do so at least forty-five (45) minutes before the scheduled Board Meeting. Comments are limited to the items on the agenda. Speakers will be heard in the order of registration. Speaking time will be limited to three (3) minutes. The public comment period will conclude upon all speakers being heard or at the expiration of thirty (30) minutes allotted by law for public comment, whichever occurs first.

For Board Meeting dates and times, and/or additional information, please visit our website at nyc.gov/nycha or contact us at (212) 306-6088. Copies of the agenda can be picked up at the Office of the Secretary at 250 Broadway, 12th floor, New York, New York, no earlier than 3:00 P.M. on the Friday before the upcoming Wednesday Board Meeting. Any person requiring a reasonable accommodation in order to participate in the Board Meeting, should contact the Office of the Secretary at (212) 306-6088 no later than five (5) business days before the Board Meeting.

Parole Commission

Meets at its office, 100 Centre Street, Manhattan, New York 10013, on Thursday, at 10:30 A.M.

Board of Revision of Awards

Meets in Room 603, Municipal Building, Manhattan, New York 10007, at the call of the Chairman.

Board of Standards and Appeals

Meets at 40 Rector Street, 6th Floor, Hearing Room "E" on Tuesdays at 10:00 A.M. Review Sessions begin at 9:30 A.M. and are customarily held on Mondays preceding a Tuesday public hearing in the BSA conference room on the 9th Floor of 40 Rector Street. For changes in the schedule, or additional information, please call the Application Desk at (212) 513-4670 or consult the bulletin board at the Board's Offices, at 40 Rector Street, 9th Floor.

Tax Commission

Meets in Room 936, Municipal Building, Manhattan, New York 10007, each month at the call of the President.

QUEENS BOROUGH PRESIDENT

PUBLIC HEARINGS

NOTICE IS HEREBY GIVEN that a Public Hearing will be held by the Borough President of Queens, Helen Marshall, on **Thursday, July 10, 2008** at 10:30 A.M., in Room 213, located on the second floor at 120-55 Queens Boulevard, Kew Gardens, New York 11424, on the following items:

NOTE: Individuals requesting Sign Language Interpreters should contact the Borough President's Office, (718) 286-2860, TDD users should call (718) 286-2656, no later than **FIVE BUSINESS DAYS PRIOR TO THE PUBLIC HEARING.**

CD 07 – BSA #467-58 BZ – IN THE MATTER of an application submitted by Walter T. Gorman, P.E. on behalf of ExxonMobil Corporation, pursuant to Sections 11-411 of the NYC Zoning Resolution to waive the rules of practice and procedure, reinstate the variance that was expired May 21, 1999 and extend the term of the variance for an additional 10 years for continued operation of an existing gasoline service station in an R3-2 district located at 172-11 Northern Boulevard, Block 5363, Lot 1, zoning map 10d, Flushing, Queens.

CD 06 – BSA #63-08 BZ – IN THE MATTER of an application submitted by Eric Palatnik, P.C. on behalf of Manton Holding, LLC, pursuant to Sections 73-244 of the NYC Zoning Resolution for a special permit to legalize an existing eating and drinking establishment with dancing (U.G. 12) in a C4-2 district located at **116-33 Queens Boulevard**, Block 2268, Lot 23, zoning map 14b, Forest Hills, Queens.

CD 12 – BSA #65-08BZ – IN THE MATTER of an application submitted Slater & Beckerman, LLP on behalf of MBU Bridge Home, Inc, pursuant to Section 73-30 of the NYC Zoning Resolution for a special permit to allow a 90-foot non-accessory radio tower as part of the NYC Department of Information Technology and Telecommunications NYC Wireless Network in an R3A district, located at **120-50 Springfield Boulevard**, Block 12694, Lot 56, Zoning Map 19a, Springfield Gardens, Borough of Queens.

CD 05 – BSA #69-08 BZ – IN THE MATTER OF an application submitted by Slater & Beckerman, LLP on behalf of Northrop Grumman Information Technology, Inc., pursuant to Section 73-30 of the NYC Zoning Resolution, for a special permit to allow a 90-foot non-accessory radio tower as part of the New York City Department of Information Technology and Telecommunications ("DoITT") New York City Wireless Network ("NYCWIn") in an R4 district located at **61-40 Mt. Olivet Crescent**, Block 2767, Lot 1, Zoning Map 13d, Middle Village, Borough of Queens.

CD 12 – BSA #90-08BZ – IN THE MATTER of an application submitted by Slater & Beckerman LLP on behalf of BNS Properties LLC, pursuant to Section 73-30 of the NYC Zoning Resolution, for a special permit to allow a non-accessory radio facility as part of the NYC Department of Information Technology and Telecommunications NYC Wireless Network in an R3X district located at **104-36 196th Street**, Block 10891, Lot 21, Zoning Map 15B, Hollis, Borough of Queens.

CD 07 – ULURP #080203 ZMQ – IN THE MATTER of an application submitted by Kramer Levin Naftalis & Frankel LLP on behalf of 151-45 Sixth Road Whitestone Partners LLC, pursuant to Sections 197-c and 201 of the New York City Charter for an amendment to the zoning map changing from an M1-1 district to an R3-2 district property **bounded by the U.S. Pierhead Line, a line 560 feet westerly of the westerly street line and the northerly prolongation of the westerly street line of 154th Place, a line 670 feet northerly of 10th Avenue and its westerly prolongation, a line 100 feet easterly of the northerly prolongation of easterly street line of 152nd Street, a line 85 feet northerly of the easterly prolongation of the northerly street line of Powell's Cove Boulevard, the northerly centerline prolongation of 152nd Street, a line 130 feet northerly of Powell's Cove Boulevard, 151st Place, 6th Road and a line 280 feet easterly of 151st Street and its northerly prolongation**, Zoning Map 7d, Whitestone, Borough of Queens. (related applications: ULURP #080204 MMQ, N080205 ZAQ, 080206 ZAQ, 080207 ZSQ, 080208 ZSQ, N 080209 ZAQ, N 080210 ZCQ)

CD 07 – ULURP #080204 MMQ – IN THE MATTER of an application submitted by Kramer Levin Naftalis & Frankel LLP on behalf of 151-45 Sixth Road Whitestone Partners LLC, pursuant to Sections 197-c and 201 of the New York City Charter for an amendment to the City Map involving the elimination, discontinuance and closing of a portion of 152nd Street between Powell's Cove Boulevard and the U.S. Bulkhead Line; the delineation of a permanent sewer easement; the adjustment of grades necessitated thereby; and any acquisition or disposition of real properties related thereto, Zoning Map 7d, Whitestone, Borough of Queens.

(related applications: ULURP #080203 ZMQ, N080205 ZAQ, 080206 ZAQ, 080207 ZSQ, 080208 ZSQ, N 080209 ZAQ, N 080210 ZCQ)

CD 07 – ULURP #080205 ZAQ – IN THE MATTER of an application submitted by Kramer Levin Naftalis & Frankel LLP on behalf of 151-45 Sixth Road Whitestone Partners LLC pursuant to Sections 197-c and 201 of the New York City Charter for an authorization pursuant to section 26-26 of the NYC Zoning Resolution to modify private road requirements to facilitate the development of a 114-unit large-scale residential development in an R3-2 district, located at **151-45 Sixth Road**, Block 4531 lots 79, 92, Block 4524 lots 77 and 92, and block 4487, lots 160, 169, 170, and 200, Zoning Map 7d, Whitestone, Borough of Queens. (related applications: ULURP #080203 ZMQ, 080204 MMQ, 080206 ZSQ, 080207 ZSQ, 080208 ZSQ, N 080209 ZAQ, N 080210 ZCQ)

CD 07 – ULURP #080206 ZAQ – IN THE MATTER of an application submitted by Kramer Levin Naftalis & Frankel LLP on behalf of 151-45 Sixth Road Whitestone Partners LLC, pursuant to Sections 197-c and 201 of the New York City Charter for an authorization pursuant to Sections 78-311 (E) and 62-132 (C) of the NYC Zoning Resolution to modify height and setback regulations for buildings wholly within a large scale residential development and waterfront block to facilitate the development of a 114-unit large scale residential development in an R3-2 district located at **151-45 Sixth Road**, Block 4531 lots 79, 92, Block 4524 lots 77 and 92, and block 4487, lots 160, 169, 170, and 200, Zoning Map 7d, Whitestone, Borough of Queens. (related applications: ULURP #080203 ZMQ, 080204 MMQ, 080205 ZAQ, 080207 ZSQ, 080208 ZSQ, N 080209 ZAQ, N 080210 ZCQ)

CD 07 – ULURP #080207 ZSQ – IN THE MATTER of an application submitted by Kramer Levin Naftalis & Frankel LLP on behalf of 151-45 Sixth Road Whitestone Partners LLC pursuant to Sections 197-c and 201 of the New York City Charter for the grant of a special permit pursuant to section 78-312 of the NYC Zoning Resolution to modify the front yard regulations on the periphery of the development; to modify the height and setback regulations on the periphery; and to waive the requirements for distances between buildings on the same zoning lot in a large scale development to facilitate the development of a 114-unit large-scale residential development in an R3-2 district located at **151-45 Sixth Road**, Block 4531 lots 79, 92, Block 4524 lots 77 and 92, and block 4487, lots 160, 169, 170, and 200, Zoning Map 7d, Whitestone, Borough of Queens. (related applications: ULURP #080203 ZMQ, 080204 MMQ, 080205 ZAQ, 080206 ZAQ, 080208 ZSQ, N 080209 ZAQ, N 080210 ZCQ)

CD 07 – ULURP #080208 ZSQ – IN THE MATTER of an application submitted by Kramer Levin Naftalis & Frankel LLP on behalf of 151-45 Sixth Road Whitestone Partners LLC pursuant to Sections 197-c and 201 of the New York City Charter for the grant of a special permit pursuant to section 78-34 of the NYC Zoning Resolution to modify maximum floor area ratio and the open space ratio for a good site plan and the provision of common open space to facilitate the development of a 114-unit large-scale residential development on property in an R3-2 district located at **151-45 Sixth Road**, Block 4531 lots 79, 92, Block 4524 lots 77 and 92, and block 4487, lots 160, 169, 170, and 200, Zoning Map 7d, Whitestone, Borough of Queens. (related applications: ULURP #080203 ZMQ, 080204 MMQ, 080205 ZAQ, 080206 ZAQ, 080207 ZSQ, N 080209 ZAQ, N 080210 ZCQ)

CD 07 – ULURP #080209 ZAQ – IN THE MATTER of an application submitted by Kramer Levin Naftalis & Frankel LLP on behalf of 151-45 Sixth Road Whitestone Partners LLC, pursuant to Sections 197-c and 201 of the New York City charter for an authorization pursuant to Section 62-722 of the NYC Zoning Resolution to modify design requirements of waterfront public access and visual corridor to facilitate the development of a 114-unit large-scale residential development in an R3-2 district, located at **151-45 Sixth Road**, Block 4531 lots 79, 92, Block 4524 lots 77 and 92, and block 4487, lots 160, 169, 170, and 200, Zoning Map 7d, Whitestone, Borough of Queens. (related applications: ULURP #080203 ZMQ, 080204 MMQ, 080205 ZAQ, 080206 ZAQ, 080207 ZSQ, N 080208 ZSQ, N 080210 ZCQ)

CD 07 – ULURP #080210 ZCQ – IN THE MATTER of an application submitted by Kramer Levin Naftalis & Frankel LLP on behalf of 151-45 Sixth Road Whitestone Partners LLC, pursuant to Sections 62-711 of the NYC Zoning Resolution for a certification that the development is exempt from the requirements of waterfront public access to facilitate the development of a 114-unit large-scale residential development in an R3-2 district, located at **151-45 Sixth Road**, Block 4531 lots 79, 92, Block 4524 lots 77 and 92, and block 4487, lots 160, 169, 170, and 200, Zoning Map 7d, Whitestone, Borough of Queens. (related applications: ULURP #080203 ZMQ, 080204 MMQ, 080205 ZAQ, 080206 ZAQ, 080207 ZSQ, N 080208 ZSQ, N 080210 ZCQ)

CD 01 – ULURP #080428 ZRY – IN THE MATTER of an application submitted by the Department of City Planning pursuant to Sections 197-c and 201 of the NYC Charter for zoning text amendments affecting Sections 12-10, 117-01, 117-02, 117-03, 117-04, 117-62, 117-63, 117-631, 117-633, 117-64 of the NYC Zoning Resolution to add the Dutch Kills Sub District to the Special Long Island City Mixed Use District, Zoning Map 9b, Long Island City, Borough of Queens. (related application ULURP #080429 ZMQ)

CD 01- ULURP #080429 ZMQ – IN THE MATTER of an application submitted by the Department of City Planning pursuant to Sections 197-c and 201 of the NYC Charter for an amendment of the Zoning Map affecting thirty-six (36) whole blocks and four (4) partial blocks in an area generally bounded by 23rd Street, 37th Avenue, 36th Avenue, 37th Street, Northern Boulevard, 41st Avenue changing from an M1-3D to M-1-2/R5D, M1-2/R6A and M1-3/R7X, Zoning Map

9b, Long Island City, Borough of Queens. (related application ULURP #080428 ZRY)

CD 07 - ULURP # 080457 ZMQ - IN THE MATTER of an application submitted by the Department of City Planning pursuant to Sections 197-c and 201 of the New York City Charter for an amendment of the Zoning Map to rezone all or portions of forty-four (44) blocks from existing R3-2, R6, and R7-1 districts to lower- and medium-density contextual zoning districts and changes to the existing commercial overlays **an area generally bounded to the north by Sanford and Franklin Avenues; to the east by 156th Street; to the south by 45th Avenue; and to the west by Colden Street and Kissena Boulevard**, zoning maps 10b, 10c, and 10d, Waldheim, Borough of Queens.

CD 13 - ULURP # 080462 ZMQ - IN THE MATTER of an application submitted by the Department of City Planning pursuant to Sections 197-c and 201 of the New York City Charter for an amendment of the Zoning Map to rezone all or portions of two hundred thirty-seven (237) blocks to contextual zoning districts and changes to the existing commercial overlays, **an area generally bounded by Montefiore Cemetery, and 121st Avenue to the north, Laurelton Parkway to the east, the Belt Parkway to the south and Springfield Boulevard to the west**, zoning maps 19a, 19b, 19c, and 19d, Laurelton, Borough of Queens.

CD 07 – ULURP #C080221 MMQ – IN THE MATTER of an application submitted by the New York City Economic Development Corporation and the Department of Housing Preservation and Development, pursuant to Sections 197-c and 199 of the New York City Charter and Development Corporation, for an amendment of the City Map involving:

- the elimination, discontinuance and closing of streets within an area bounded by 126th Street, Northern Boulevard, the Van Wyck Expressway Extension and Roosevelt Avenue;
- the adjustment of grades necessitated thereby; and
- any acquisition or disposition of real properties related thereto.

Willetts Point, Borough of Queens. (related applications: ULURP # C080381 ZMQ, N080382 ZRQ, C080383 HGQ, C080384 HUQ, C080385 HDQ)

CD 07 – ULURP #C080381 ZMQ – IN THE MATTER of an application submitted by the New York City Economic Development Corporation and the Department of Housing Preservation and Development pursuant to Sections 197-c and 201 of the New York City Charter for an amendment of the Zoning Map, Sections 10a and 10b:

- Changing from an R3-2 district to a C4-4 district property **bounded by Northern Boulevard, the westerly line of a westerly service entrance of Van Wyck Expressway Extension, the southeasterly street line of a service entrance, the southeasterly street line of Willets Point Boulevard, the northeasterly centerline prolongation of 34th Avenue, Willets Point Boulevard, and a southerly service exit of Northern Boulevard;**
- Changing from an M3-1 district to a C4-4 district property **bounded by Northern boulevard, a southerly service exit of Northern Boulevard, Willets Point Boulevard, the northeasterly centerline prolongation of 34th Avenue, the southeasterly street line of Willets Point Boulevard, the southeasterly street line of a service entrance, the westerly boundary line of a park, a line 1280 feet northwesterly of Roosevelt Avenue, a line 540 feet northwesterly of a U.S. Pierhead and Bulkhead Line, Roosevelt Avenue, and 126th Street;** and
- Establishing a Special Willets Point District (“WP”) bounded by **Northern Boulevard, a westerly service entrance of Van Wyck Expressway Extension, the westerly boundary line of a park, a line 1,280 feet northwesterly of Roosevelt Avenue, a line 540 feet northwesterly of a U.S. Pierhead and Bulkhead Line, Roosevelt Avenue, and 126th Street;**

Willetts Point, Borough of Queens. (related applications: ULURP C080221 MMQ, N080382 ZRQ, N080383 HGQ, C080384 HUQ, C080383 HGQ, C080385 HDQ)

CD 07 – ULURP #C080382 ZRQ – IN THE MATTER of an application submitted by the New York City Economic Development Corporation and the Department of Housing Preservation and Development pursuant to Sections 197-c and 201 of the New York City Charter for a proposed zoning text amendment to establish the Special Willets Point District, **bounded by Northern Boulevard, a westerly service entrance of Van Wyck Expressway Extension, the westerly boundary line of a park, a line 1,280 feet northwesterly of Roosevelt Avenue, a line 540 feet northwesterly of a U.S. Pierhead and Bulkhead Line, Roosevelt Avenue, and 126th Street**, Zoning Map Sections 10a and 10b, Willets Point Borough of Queens. (related applications: ULURP C080221 MMQ, C080381 ZMQ, N080383 HGQ, C080384 HUQ, C080383 HGQ, C080385 HDQ)

CD 07 – ULURP #N080383 HGQ – IN THE MATTER of an application submitted by the New York City Economic Development Corporation and the Department of Housing Preservation and Development for a designation of the Willets Point Urban Renewal Area, as an area appropriate for urban renewal pursuant to Section 504 of Article 15 of the General Municipal Law (Urban Renewal Law) of New York State, located in Borough of Queens and described as follows:

Land Use	Block	Lot(s)
Commercial	1820	1, 6, 9, 18, 34,108
Commercial	1821	1, 6, 16, 25, 27

Commercial	1822	1, 5, 7, 17, 21, 23, 28, 33, 55, 58
Commercial	1823	1, 3, 5, 7, 12, 14, 19, 20, 21, 23, 26, 28, 33, 40, 44, 47, 52, 55, 58, 59, 60
Commercial	1824	1, 12, 19, 21, 26, 28, 33, 38, 40, 45, 53
Commercial	1825	1, 19, 21, 25, 28, 30, 37, 46, 48, 53, 55, 58, 59, 60
Commercial	1826	1, 5, 14, 18, 20, 31, 35
Commercial	1827	1
Commercial	1828	1, 4, 8, 11, 13, 17, 21, 23, 29, 34, 37, 39
Commercial	1829	19, 21, 40, 71
Commercial	1830	1, 9, 10, 21
Commercial	1831	1, 10, 35
Commercial	1832	1, 10
Commercial	1833	p/o 1, 103, 111, 117, 120, 141, 143, 151, 155, 158, 165, 166,168, 170, 172, 177, 179, 180, 186, 188, 192, 197, 199, 201, 203, 212, 215, 230, 300, 425

All mapped and/or built streets within the project boundary. (related applications: ULURP # C080221 MMQ, C080381 ZMQ, N080382 ZRQ, C080384 HUQ, C080385 HDQ)

CD 07 – ULURP #C080384 HUQ – IN THE MATTER of an application submitted by the New York City Economic Development Corporation and the Department of Housing Preservation and Development, pursuant to Section 505 of Article 15 to the General Municipal (Urban Renewal) Law of New York State and Section 197-c of the New York City Charter, for the Willets Point Urban Renewal Plan for the Willets Point Urban Renewal Area, Willets Point, Borough of Queens. (related applications: ULURP # C080221 MMQ, C080381 ZMQ, N080382 ZRQ, C080383 HGQ, C080385 HDQ)

CD 07 – ULURP #C080385 HDQ – IN THE MATTER of an application submitted by the Department of Housing Preservation and Development, pursuant to Sections 197-c of the New York City Charter for the disposition of city-owned property comprising sites within the Willet Point Renewal Area, Borough of Queens. The properties are to be disposed to a developer to be selected by HPD for redevelopment in accordance with the Willets Point Urban Renewal Plan and consist of the following:

Block	Lot(s)
1820	1, 6, 9, 18, 34,108
1821	1, 6, 16, 25, 27
1822	1, 5, 7, 17, 21, 23, 28, 33, 55, 58
1823	1, 3, 5, 7, 12, 14, 19, 20, 21, 23, 26, 28, 33, 40, 44, 47, 52, 55, 58, 59, 60
1824	1, 12, 19, 21, 26, 28, 33, 38, 40, 45, 53
1825	1, 19, 21, 25, 28, 30, 37, 46, 48, 53, 55, 58
1826	1, 5, 14, 18, 20, 31, 35
1827	1
1828	1, 4, 8, 11, 13, 17, 21, 23, 29, 34, 37, 39
1829	19, 21, 40, 71
1830	1, 9, 10, 21
1831	1, 10, 35
1832	1, 10
1833	p/o 1, 103, 111, 117, 120, 141, 143, 151, 155, 158, 165, 166, 168, 170, 172, 177, 179, 180, 186, 188, 192, 197, 199, 201, 203, 212, 215, 230, 300, 425

All mapped and/or built streets within the project boundary. (related applications: ULURP #C080221 MMQ, C080381 ZMQ, N080382 ZRQ, C080383 HGQ, C080384 HUQ)

jy3-10

CITY PLANNING COMMISSION

■ PUBLIC HEARINGS

NOTICE IS HEREBY GIVEN THAT RESOLUTIONS Have been adopted by the City Planning Commission scheduling public hearings on the following matters to be held at Spector Hall, 22 Reade Street New York, New York, on Wednesday, July 23, 2008, commencing at 10:00 A.M.

BOROUGH OF BROOKLYN

No. 1

FULTON STREET BID

CD 2 N 080456 BDK
IN THE MATTER OF an application submitted by the Department of Small Business Services on behalf of the Fulton Street Business Improvement District pursuant to Section 25-405 of the Administrative Code of the City of New York, as amended, concerning the formation of the Fulton Street Business Improvement District.

BOROUGH OF MANHATTAN

Nos. 2, 3 & 4

EAST 125TH STREET DEVELOPMENT

No. 2

CD 11 C 080331 HAM
IN THE MATTER OF an application submitted by the Department of Housing Preservation and Development (HPD):

1. pursuant to Article 16 of the General Municipal Law of New York State for:
 - a) the designation of property located at 2293 Third Avenue (Block 1789, Lot 46); East 125th Street to East 126th Street, from 2nd Avenue to 3rd Avenue (Block 1790, Lots 1, 3, 5, 6, 8, 12, 13, 20, 24, 25, 26-31, 40, 41, 44-46, 49, and 101); 2321

3rd Avenue (Block 1791, Lot 1); 2469 2nd Avenue (Block 1791, Lot 25); and 230 East 127th Street (Block 1791, Lot 34), Sites 13A, 12, 8A, and 9 of the Harlem-East Harlem Urban Renewal Area, as an Urban Development Action Area; and

b) an Urban Development Action Area Project for such area; and

2) pursuant to Section 197-c of the New York City Charter for the disposition of such property to a developer selected by HPD;

to facilitate development of a mixed use project, tentatively known as the East 125th Street Development, with residential, retail and publicly accessible open space.

No. 3

CD 11 C 080332 HUM

IN THE MATTER OF an application submitted by the Department of Housing Preservation and Development (HPD) pursuant to Section 505 of Article 15 of the General Municipal (Urban Renewal) Law of New York State and Section 197-c of the New York City Charter for the 15th amendment to the Harlem East Harlem Urban Renewal Plan for the Harlem East Harlem Urban Renewal Area, Community District 11, Borough of Manhattan.

The proposed Plan changes the designated land uses of Sites 8A, 9, 12, and 13A; removes a density restriction; updates the timetable for the implementation of the plan; extends the expiration date; and adds Block 1790, Lots 8 and 46, and Block 1791, Lots 25 and 34 as properties to be acquired. These changes will facilitate the development of the East 125th Street Development Project.

No. 4

CD 11 C 080333 ZMM

IN THE MATTER OF an application submitted by the Department of Housing Preservation and Development pursuant to Sections 197-c and 201 of the New York City Charter for an amendment of the Zoning Map, Section Nos. 6a & 6b:

1. changing from an R7-2 District to a C6-3 District property bounded by East 127th Street, a line 250 feet westerly of Second Avenue, a line midway between East 126th Street and East 127th Street, Second Avenue, East 126th Street, and Third Avenue;

2. changing from a C4-4 to District to a C6-3 District property bounded by a line midway between East 125th Street/Dr. Martin Luther King Jr. Boulevard and East 126th Street, a line 100 feet easterly of Third Avenue, East 125th Street/Dr. Martin Luther King Jr. Boulevard, a line 130 feet easterly of Third Avenue, a line 75 feet southerly of East 125th Street/Dr. Martin Luther King Jr. Boulevard, and Third Avenue; and

3. changing from an M1-2 District to a C6-3 District property bounded by:

a) East 127th Street, Second Avenue, a line midway between East 126th Street and East 127th Street, and a line 250 feet westerly of Second Avenue; and

b. East 126th Street, Second Avenue, East 125th Street/Dr. Martin Luther King Jr. Boulevard, a line 100 feet easterly of Third Avenue, a line midway between East 125th Street/Dr. Martin Luther King Jr. Boulevard and East 126th Street, and Third Avenue; and

as shown on a diagram (for illustrative purposes only) dated March 24, 2008.

NOTICE

On Wednesday, July 23, 2008, at 10:00 A.M., in Spector Hall, at the Department of City Planning, 22 Reade Street, in Lower Manhattan, a public hearing is being held by the Office of the Deputy Mayor for Economic Development and Rebuilding in conjunction with the above ULURP hearing to receive comments related to a Draft Environmental Impact Statement (DEIS) concerning modifications and amendments to the Harlem-East Harlem Urban Renewal Plan, including a UDAAP and land disposition; amendments to the zoning map to change C4-4, R7-2, M1-2 to C6-3 districts; and a certification regarding a transit easement volume; to facilitate the development of a hotel, affordable housing and parking within the area generally bounded by East 125th Street, 2nd Avenue, East 127th Street, and 3rd Avenue.

This hearing is being held pursuant to the State Environmental Quality Review Act (SEQRA) and City Environmental Quality Review (CEQR), CEQR No. 07DME025M.

No. 5

DELURY SQUARE PARK

CD 1 C 080336 MMM

IN THE MATTER OF an application, submitted by the Department of Parks and Recreation, pursuant to Sections 197-c and 199 of the New York City Charter and Section 5-430 et. seq. of the New York City Administrative Code, for an amendment to the City Map involving:

- the elimination, discontinuance and closing of a portion of Fulton Street, and John DeLury Sr. Plaza;
- the establishment of DeLury Square Park;

- the adjustment of grades necessitated thereby; and
- any acquisition or disposition of real properties related thereto,

in accordance with Map No. 30224 dated May 1, 2008, and signed by the Borough President.

BOROUGH OF QUEENS

Nos. 6 & 7

BUDGET RENT-A-CAR

No. 6

CD 3

C 060466 MMQ

IN THE MATTER OF an application, pursuant to Sections 197-c and 199 of the New York City Charter and Section 5-430 et. seq. of the New York City Administrative Code by GTJ Co., Inc., for an amendment to the City Map involving

- the elimination, discontinuance and closing of 88th Street between 23rd Avenue and 24th Avenue and portions of 24th Avenue between 88th Street and 90th Place;
- the delineation of a Permanent Sewer Easement;
- the adjustment of grades necessitated thereby; and
- any acquisition or disposition of real properties related thereto,

in accordance with Map No. 4994 dated May 2, 2007, and signed by the Borough President.

No. 7

CD 3

C 060467 ZMQ

IN THE MATTER OF an application submitted by GTJ Co., Inc. pursuant to Sections 197-c and 201 of the New York City Charter for an amendment of the Zoning Map, Section No. 9c:

1. changing from an R3-2 District to a C4-1 District property bounded by a line 320 feet northerly of the former centerline of 24th Avenue*, 89th Street, the centerline of former 24th Avenue*, and a line 140 feet westerly of 89th Street; and

2. changing from a C4-2 District to a C4-1 District property bounded by a line 320 feet northerly of the former centerline of 24th Avenue*, a line 140 feet westerly of 89th Street, the centerline of former 24th Avenue*, and a line 100 feet easterly of the former 88th Street*.

as shown on a diagram (for illustrative purposes) dated March 24, 2008.

* Note: 24th Avenue and 88th Street are proposed to be de-mapped under a concurrent related application C 060466 MMQ for a change in the City Map.

No. 8

WALDHEIM REZONING

CD 7

C 080457 ZMQ

IN THE MATTER OF an application submitted by the Department of City Planning pursuant to Sections 197-c and 201 of the New York City Charter for an amendment of the Zoning Map, Section Nos. 10b, 10c and 10d:

1. eliminating from within an existing R3-2 District a C1-2 District bounded by Franklin Avenue, a line 150 feet northeasterly of Bowne Street, Ash Avenue, and Bowne Street;

2. eliminating from within an existing R3-2 District a C2-2 District bounded by a line 150 feet northwesterly of 45th Avenue, a line midway between Smart Street and Bowne Street, 45th Avenue, and a line midway between Bowne Street and Robinson Street;

3. eliminating from within an existing R7-1 District a C1-2 District bounded by Franklin Avenue, Bowne Street, Ash Avenue, and a line 150 feet southwesterly of Bowne Street;

4. changing from an R3-2 District to an R3X District property bounded by a line midway between Sanford Avenue and Franklin Avenue, Parsons Boulevard, Franklin Avenue, a line 80 feet southwesterly of Parsons Boulevard, Beech Avenue, Parsons Boulevard, a line midway between Cherry Avenue and Delaware Avenue, a line 100 feet northeasterly of Parsons Boulevard, Beech Avenue, a line 460 feet southwesterly of 147th Street, the southeasterly street line of Ash Avenue, 147th Street, a line 125 feet southeasterly of Sanford Avenue, 149th Street, Beech Avenue, a line midway between 149th Street and 149th Place, a line 125 feet southeasterly of Sanford Avenue, a line 115 feet southwesterly of Murray Street, Sanford Avenue, a line midway between 155th Street and 156th Street, Beech Avenue, 156th Street, 45th Avenue, a line perpendicular to the southeasterly street line of 45th Avenue distance 150 feet northeasterly (as measured along the street line) from the point of intersection of the southeasterly street line of 45th Avenue and the northeasterly street line of Parsons Boulevard, Parsons Boulevard, a line midway between 45th Avenue and Georgia Road, a line 320 feet northeasterly of Burling Street, 45th Avenue, Parsons Boulevard, Delaware Avenue, Burling Street, a line 380 feet southeasterly of Cherry Avenue, a line midway between Smart Street and Bowne Street, Cherry Avenue, and Bowne Street;

5. changing from an R3-2 District to an R4 District property bounded by Franklin Avenue, Parsons Boulevard, a line 125 feet northwesterly of Beech Avenue, a line 460 feet southwesterly of 147th Street, Beech Avenue, a line 100 feet northeasterly

of Parsons Boulevard, a line midway between Cherry Avenue and Delaware Avenue, Parsons Boulevard, Beech Avenue, and a line 80 feet southwesterly of Parsons Boulevard;

6. changing from an R3-2 District to an R4A District property bounded by Sanford Avenue, 156th Street, Beech Avenue, and a line midway between 155th Street and 156th Street;

7. changing from an R3-2 District to an R4-1 District property bounded by:

a. Sanford Avenue, a line 115 feet southwesterly of Murray Street, a line 125 feet southeasterly of Sanford Avenue, a line midway between 149th Street and 149th Place, Beech Avenue, 149th Street, a line 125 feet southeasterly of Sanford Avenue, and 147th Street; and

b. Cherry Avenue, a line midway between Smart Street and Bowne Street, a line 380 feet southeasterly of Cherry Avenue, Burling Street, 45th Avenue, and Robinson Street;

8. changing from an R3-2 District to an R6A District property bounded by Ash Avenue, 147th Street, the southeasterly street line of Ash Avenue, a line 460 feet southwesterly of 147th Street, a line 125 feet northwesterly of Beech Avenue, and Parsons Boulevard;

9. changing from an R6 District to an R6A District property bounded by Sanford Avenue, 147th Street, Ash Avenue, Parsons Boulevard, a line midway between Sanford Avenue and Franklin Avenue, and Bowne Street;

10. changing from an R6 District to an R7-1 District property bounded by Elder Avenue, Kissena Boulevard, 45th Avenue, and Colden Street;

11. changing from an R7-1 District to an R7B District property bounded by Franklin Avenue, Bowne Street, Cherry Avenue, Robinson Street, a line 250 feet southeasterly of Cherry Avenue, a line 100 feet southwesterly of Union Street, a line 100 feet southeasterly of Cherry Avenue, and a line 150 feet northeasterly of Kissena Boulevard;

12. establishing within a proposed R3X District a C1-3 District bounded by:

a. Franklin Avenue, a line 100 feet northeasterly of Bowne Street, Ash Avenue, and Bowne Street; and

b. Elm Avenue, a line 150 feet northeasterly of 147th Street, 45th Avenue, a line 100 feet northeasterly of Parsons Boulevard, a line midway between 45th Avenue and Hawthorn Avenue, Parsons Boulevard, a line midway between 45th Avenue and Georgia Road, a line 100 feet southwesterly of Parsons Boulevard, 45th Avenue and its northeasterly centerline prolongation, and 147th Street;

13. establishing within a proposed R4-1 District a C1-3 District bounded by a line 100 feet northwesterly of 45th Avenue, a line midway between Smart Street and Bowne Street, 45th Avenue, and a line midway between Bowne Street and Robinson Street; and

14. establishing within a proposed R7B District a C1-3 District bounded by Franklin Avenue, Bowne Street, Ash Avenue, and a line 100 feet southwesterly of Bowne Street;

as shown on a diagram (for illustrative purposes only) dated June 2, 2008, and subject to the conditions of CEQR Declaration E-220.

Nos. 9 & 10

DUTCH KILLS REZONING

No. 9

CD 1

N 080428 ZRQ

IN THE MATTER OF an application submitted by the Department of City Planning, pursuant to Section 201 of the New York City Charter, for amendments to the Zoning Resolution of the City of New York, concerning Article XI, Chapter 7, (Special Long Island City Mixed Use District), relating to the addition of the Dutch Kills Subdistrict and expansion of the Special Long Island City Mixed Use District, in Community District 1, Borough of Queens.

Matter in underline is new, to be added; Matter in ~~strikeout~~ is to be deleted; Matter with # # is defined in Section 12-10; * * * indicates where unchanged text appears in the Zoning Resolution

12-10 DEFINITIONS Special Little Italy District (2/3/77)

* * * Special Long Island City Mixed Use District (7/26/01)

The "Special Long Island City Mixed Use District" is a Special Purpose District designated with the letters "LIC" in which regulations set forth in Article XI, Chapter 7, apply. There are ~~three~~ four special subdistricts within the #Special Long Island City Mixed Use District#: the Hunters Point

Subdistrict, the Court Square Subdistrict, and the Queens Plaza Subdistrict and the Dutch Kills Subdistrict. The #Special Long Island City Mixed Use District# and its regulations supplement, modify and supersede those of the districts on which it is superimposed.

Special Lower Manhattan District (8/27/98)

* * *
* * *
~~7/26/01~~

Article XI - Special Purpose Districts

Chapter 7
Special Long Island City Mixed Use District

~~7/26/01~~

117-00
GENERAL PURPOSES

The "Special Long Island City Mixed Use District" established in this Resolution is designed to promote and protect the public health, safety and general welfare of the Long Island City community. These general goals include, among others, the following specific purposes, to:

- (a) ~~to~~ support the continuing growth of a mixed residential, commercial and industrial neighborhoods by permitting expansion and new development of residential, commercial, community facility and light manufacturing uses where adequate environmental standards are assured;
- (b) ~~to~~ encourage the development of moderate to high density commercial uses within a compact transit-oriented area;
- (c) ~~to~~ strengthen traditional retail streets in Hunters Point by allowing the development of new residential and retail uses;
- (d) encourage the development of affordable housing;
- (~~d~~ e) ~~to~~ promote the opportunity for people to work in the vicinity of their residences;
- (~~e~~ f) ~~to~~ retain jobs within New York City;
- (~~f~~ g) ~~to~~ provide an opportunity for the improvement of Long Island City; and
- (~~g~~ h) ~~to~~ promote the most desirable use of land and thus conserve the value of land and buildings and thereby protect City tax revenues.

~~7/26/01~~

117-01
Definitions

Definitions specifically applicable to this Chapter are set forth in this Section. Other defined terms are set forth in Section 12-10 (DEFINITIONS).

Mixed use, building or development

For the purposes of this Chapter, a "mixed use building" or a "mixed use development" shall be any #building# or #development# used partly for #residential use# and partly for #community facility#, #commercial# or #manufacturing use#.

~~Special Long Island City Mixed Use District (repealed from Section 12-10)~~

~~The "Special Long Island City Mixed Use District" is a Special Purpose District designated with the letters "LIC" in which regulations set forth in Article XI, Chapter 7, apply. There are three special subdistricts within the #Special Long Island City Mixed Use District#: the Hunters Point Subdistrict, the Court Square Subdistrict, and the Queens Plaza Subdistrict. The #Special Long Island City Mixed Use District# and its regulations supplement, modify and supersede those of the districts on which it is superimposed.~~

~~7/26/01~~

117-02
General Provisions

In harmony with the general purposes and content of this Resolution and the general purposes of the #Special Long Island City Mixed Use District#, the regulations of the #Special Long Island City Mixed Use District# shall apply to all #developments#, #enlargements#, alterations and changes of #use# within the #Special Long Island City Mixed Use District#, except as otherwise provided in this Chapter. The regulations of all other Chapters of this Resolution are applicable except as modified, supplemented or superseded by the provisions of this Chapter. In the event of a conflict between the provisions of this Chapter and other regulations of this Resolution, the provisions of this Chapter shall control.

- (a) Notwithstanding the provisions of Section 54-40 (DAMAGE OR DESTRUCTION IN NON-COMPLYING BUILDINGS), when a #building# that existed on October 25, 1995, within the Hunters Point or Court Square Subdistricts, is damaged or demolished by any means, it may be reconstructed to its #bulk# prior to such damage or destruction or to the #bulk# permitted by this Chapter, whichever is greater.

(b) For #developments# or #enlargements# containing both #residential# and non-#residential uses#, or for changes in #use# that would result in a #building# occupied by #residential# and non-#residential uses#, the #residential use# shall be located on a #story# or #stories# above the highest #story# occupied, in whole or in part, by a non-#residential use#. Non-#residential uses# may, however, be located on the same #story#, or on a #story# higher than that occupied by #residential uses#, provided that the non-#residential uses#:

- (1) are located in a portion of the #mixed use building# that has separate direct access to the #street# with no access to the #residential# portion of the #building# at any #story#; and
- (2) are not located directly over any portion of the #building# containing #dwelling units#.

(c) Regulations relating to #accessory# parking facilities, #public parking lots# and #public parking garages# within the #Special Long Island City Mixed Use District# Hunters Point Subdistrict, the Court Square Subdistrict and the Queens Plaza Subdistrict are set forth in Article I, Chapter 3 (Comprehensive Off-Street Parking Regulations in Community Districts 1, 2, 3, 4, 5, 6, 7 and 8 in the Borough of Manhattan and in Portions of Community Districts 1 and 2 in the Borough of Queens).

(d) In the granting of special permits or authorizations within the #Special Long Island City Mixed Use District#, the City Planning Commission may prescribe additional appropriate conditions and safeguards to minimize adverse effects on the character of the surrounding uses.

(e) Where references are made to #block# numbers within this Chapter, such numbers are to be found on the maps appended to this Chapter.

(f) In areas within the #Special Long Island City Mixed Use District# that are not within a Subdistrict, the regulations of the underlying zoning district shall apply.

~~7/26/01~~

117-03
District Plan and Maps

The regulations of this Chapter implement the #Special Long Island City Mixed Use District# Plan.

The District Plan includes the following maps in Appendices A, B and C:

- Appendix A Map of the #Special Long Island City Mixed Use District# and Subdistricts
- Appendix B Court Square Subdistrict Plan Map and Description of Improvements
- Appendix C Queens Plaza Subdistrict Plan Maps:
 - Map 1 - Designated Districts within the Queens Plaza Subdistrict
 - Map 2 - Ground Floor Use and Frontage
 - Map 3 - Sidewalk Widening, Street Wall Location and Ground Floor Use.

The maps are hereby incorporated and made part of this Resolution for the purpose of specifying locations where the special regulations and requirements set forth in the text of this Chapter apply.

~~8/12/04~~

117-04
Subdistricts

In order to carry out the purposes and provisions of this Chapter, ~~three~~ four subdistricts are established within the #Special Long Island City Mixed Use District#. In each of these subdistricts ~~certain~~ special regulations apply that do not apply elsewhere within the remainder of the #Special Long Island City Mixed Use District# and supplement or supersede the provisions of Sections 117-00 through 117-03, inclusive. ~~The Special District and Subdistricts are shown in Appendix A of this Chapter.~~

~~Special regulations set forth in Sections 117-10 through 117-30, inclusive, shall apply to the Hunters Point Subdistrict and shall supplement or supersede the provisions of Sections 117-00 through 117-03, inclusive.~~

~~The Court Square Subdistrict Plan Map is shown in Appendix B of this Chapter. Special regulations set forth in Sections 117-40 through 117-45, inclusive, shall apply to the Court Square Subdistrict and shall supplement or supersede the provisions of Sections 117-00 through 117-03, inclusive.~~

~~The Queens Plaza Subdistrict Plan Maps are included in Appendix C of this Chapter. Special regulations set forth in Sections 117-50 through 117-57, inclusive, shall apply to the Queens Plaza Subdistrict and shall supplement or supersede the provisions of Sections 117-00 through 117-03, inclusive.~~

Sections 117-60 through 117- 64, inclusive, shall apply to the Dutch Kills Subdistrict.

117-05
Applicability of Article I, Chapter 1

Within the #Special Long Island City Mixed Use District#, Section 11-15 (Environmental Requirements) shall apply, except that prior to issuing a building permit for any #development#, or for an #enlargement#, #extension# or a change of #use#, on a lot that has an (E) designation for potential hazardous material contamination, or noise or air quality impacts, the Department of Buildings shall be furnished with a report from the Department of Environmental Protection of the City of New York stating:

- (a) in the case of an (E) designation for potential hazardous material contamination, that environmental requirements related to the (E) designation have been met for that lot; or
- (b) in the case of an (E) designation for noise or air quality impacts, that the plans and drawings for such #development# or #enlargement# will result in compliance with the environmental requirements related to the (E) designation.

* * *

117-60
DUTCH KILLS SUBDISTRICT

In the #Special Long Island City Mixed Use District#, the special regulations of Sections 117-60 through 117-64, inclusive, shall apply within the Dutch Kills Subdistrict.

117-61
General Provisions

In specified areas of the Dutch Kills Subdistrict of the #Special Long Island City Mixed Use District#, an M1 District is paired with a #Residence District#. For the purposes of Section 117-60, inclusive, regulating the Dutch Kills Subdistrict, such #Residence# and M1 Districts are referred to as the "designated districts." The designated districts within the Dutch Kills Subdistrict are indicated on the #zoning map# and are as follows:

- M1-2/R5B
- M1-2/R5D
- M1-2/R6A
- M1-3/R7X

The special provisions of Article XII, Chapter 3, of the #Special Mixed Use District# shall apply to the designated districts within the Dutch Kills Subdistrict except where modified by the provisions of the Subdistrict, and shall supplement or supersede the provisions of the underlying designated #Residence# or M1 District, as applicable.

117-62
Special Use Regulations

In the Dutch Kills Subdistrict, the provisions of Section 42-12 (Use Groups 3A, 6A, 6B, 6D, 6F, 7B, 7C, 7D, 7E, 8, 9B, 9C, 10A, 10B, 10C, 11, 12A, 12C, 12D, 12E, 13, 14 and 16) shall be modified to permit food stores, including supermarkets, grocery stores or delicatessen stores, without limitation as to #floor area# per establishment.

117-63
Special Bulk Regulations in the Designated Districts

Maximum #floor area ratio#, #lot coverage# and #street wall# provisions in the designated districts are modified as set forth in Sections 117-631 through 117- 633, inclusive.

117-631
Floor area ratio and lot coverage modifications

- (a) In the Dutch Kills Subdistrict, the #floor area# of a #building# shall not include floor space used for #accessory# off-street parking spaces provided in any #story# located not more than 33 feet above #curb level#, in any #building#, except where such floor space used for #accessory parking# is contained within a #public parking garage#.

- (b) M1-2/R5B Designated District

The maximum #floor area ratio# for #residential use# shall be 1.65.

The maximum #lot coverage# for a #residential building# shall be 60 percent on an #interior lot# or #through lot# and 80 percent on a #corner lot#.

- (c) M1-3/R7X Designated District

- (1) Inclusionary Housing Program

Where the designated district is M1-3/R7X within the Dutch Kills Subdistrict, such district shall be an #Inclusionary Housing designated area# pursuant to Section 12-10 (Definitions), for the purpose of making the Inclusionary Housing Program regulations of Section 23-90 (Inclusionary Housing Program), inclusive, applicable as modified within the Special District.

- (2) Maximum floor area ratio

Within such #Inclusionary Housing designated area#, the maximum #floor area ratio# for any #building# containing a #residential use# shall not exceed the

base #floor area ratio# of 3.75, except that such base #floor area ratio# may be increased to the maximum #floor area ratio# of 5.0 as set forth in Section 23-942 through the provision of #lower income housing#, pursuant to the provisions relating to #Inclusionary Housing designated areas# in Section 23-90 (INCLUSIONARY HOUSING).

117-632
Street wall location

In the Dutch Kills Subdistrict, the #street wall# of any #residential# or #mixed use development# or #enlargement# shall be located no closer to nor further from the #street line# than the #street wall# of an adjacent existing #building#. For all #zoning lots#, the #street wall# of a #building# need not be located further from the #street line# than 15 feet.

117-633
Maximum street wall height

In M1-2/R5B designated districts, for #residential buildings#, the maximum height of a #street wall# above the #base plane# shall be 33 feet or three #stories#, whichever is less.

117-634
Maximum building height for mixed use buildings in designated R5 Districts

The provisions regarding the maximum height of #mixed use buildings# within 25 feet of a #street line#, as set forth in Section 123-661 (Mixed use buildings in Special Mixed Use Districts with R3, R4 or R5 District designations), shall be modified in the Dutch Kills Subdistrict, where the designated Residence District is an R5 District, as follows:

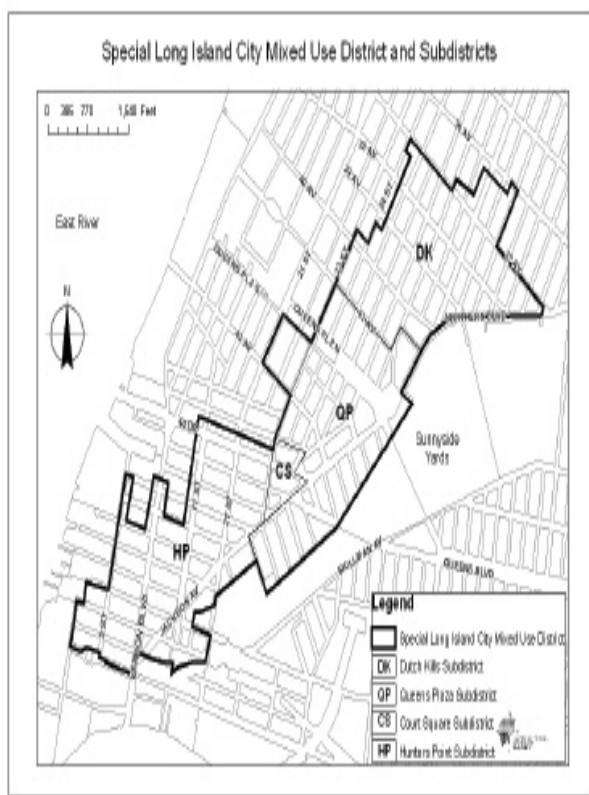
- (a) In designated R5B Districts, no #building or other structure# shall exceed a height of 33 feet within 25 feet of a #street line#;
- (b) In designated R5D Districts, no #building or other structure# shall exceed a height of 40 feet within 25 feet of a #street line#.

117-64
Special Parking Regulations

The provisions of Section 123-70 (Parking and Loading) and the underlying #accessory# off-street parking and loading regulations for the designated districts, are modified as follows:

- (a) Commercial and community facility uses
 - (1) The #accessory# off-street parking and loading requirements of a C8-2 District, as set forth in Article III, Chapter 6, shall apply to all #commercial# and #community facility uses#, except that this modification shall not apply to #uses# listed in Use Group 5. The #accessory# off-street parking and loading requirements applicable to the designated M1 District set forth in Article IV, Chapter 4, and Section 123-70 shall apply to Use Group 5.
 - (2) For Use Group 5 #uses#, the provisions of Section 44-23 (Waiver of Requirements for Spaces Below Minimum Number) shall be modified as follows: the maximum number of #accessory# off-street parking spaces for which requirements are waived shall be 5 spaces.
- (b) Residential uses
 - (1) The provisions of Section 25-241 (Reduced requirements) shall not apply in the designated M1-3/R7X District.
 - (2) In the applicable designated #Residence Districts#, the provisions of Section 25-26 (Waiver of Requirements for Small Number of Spaces) are modified as follows:
 - i) in the designated M1-2/R6A and M1-3/R7X Districts, the provisions of Section 25-26 shall only apply to #zoning lots# existing both on (date of amendment adoption) and on the date of application for a building permit.
 - ii) for all new #residential developments# or #enlargements# in the designated M1-3/R7X District, the maximum number of #accessory# off-street parking spaces for which requirements are waived shall be five spaces.
 - (3) Where the designated district is a M1-2/R5B District, the provisions of Section 25-633 (Prohibition of curb cuts in certain districts) shall not apply.

APPENDIX A
Special Long Island City Mixed Use District and Subdistricts
(Proposed Text Map)



No. 10

CD 1 C 080429 ZMQ

IN THE MATTER OF an application submitted by the Department of City Planning pursuant to Sections 197-c and 201 of the New York City Charter for an amendment of the Zoning Map, Section Nos. 9b:

1. changing from an M1-3D District to an M1-2 District property bounded by a line 100 feet southwesterly of 37th Avenue, a line 100 feet southeasterly of 24th Street, a line 100 feet southwesterly of 39th Avenue, 24th Street, a line 100 feet northeasterly of 40th Avenue, 23rd Street, 39th Avenue, and 24th Street;
2. changing from an M1-1 District to an M1-2/R5B District property bounded by 36th Avenue, 33rd Street, a line 200 feet southwesterly of 36th Avenue, a line midway between 32nd Street and 33rd Street, a line 150 feet northeasterly of 37th Avenue, and a line midway between 31st Street and 32nd Street;
3. changing from an M1-1 District to an M1-2/R6A District property bounded by a line 100 feet southwesterly of 36th Avenue, a line midway between 31st Street and 32nd Street, a line 150 feet northeasterly of 37th Avenue, a line midway between 32nd Street and 33rd Street, a line 200 feet southwesterly of 36th Avenue, 33rd Street, 37 Avenue, 29th Street, a line 460 feet southwesterly of 36th Avenue, and a line midway between 30th Street and 31st Street;
4. changing from an M1-3D District to an M1-2/R5B District property bounded by:
 - a. a line 100 feet southwesterly of 37th Avenue, 29th Street, a line 100 feet northeasterly of 38th Avenue, and a line 100 feet northwesterly of 27th Street;
 - b. a line 100 feet southwesterly of 38th Avenue, a line midway between 29th Street and 30th Street, a line 100 feet northeasterly of 39th Avenue, and a line midway between Crescent Street and 27th Street;
 - c. a line 100 feet southwesterly of 39th Avenue, a line midway between 24th Street and Crescent Street, a line 100 feet northeasterly of 40th Avenue, and 24th Street;
 - d. a line 100 feet southwesterly of 39th Avenue, a line 100 feet northwesterly of 29th Street, a line 100 feet northeasterly of 40th Avenue, and a line midway between 27th Street and Crescent Street;
 - e. a line 100 feet southwesterly of 40th Avenue, a line midway between 24th Street and Crescent Street, a line 100 feet northeasterly of 41st Avenue, and 23rd Street; and
 - f. a line 100 feet southwesterly of 40th Avenue, 29th Street, a line 100 feet northeasterly of 41st Avenue, and a line midway between 27th Street and Crescent Street;
5. changing from an M1-3D District to an M1-2/R5D District property bounded by:
 - a. a line 100 feet southwesterly of 37th Avenue, a line 100 feet northwesterly of 27th Street, a line 100 feet northeasterly of 38th Avenue, and a line 100 feet southeasterly of 24th Street; and
 - b. by a line 100 feet southwesterly of 38th

Avenue, a line midway between Crescent Street and 27th Street, a line 100 feet northeasterly of 39th Avenue, a line midway between 29th Street and 30th Street, a line 100 feet southwesterly of 38th Avenue, a line midway between 30th Street and 31st Street, 39th Avenue, a line midway between 29th Street and 30th Street and its southwesterly prolongation, 40th Road, 29th Street, a line 100 feet southwesterly of 40th Avenue, a line midway between Crescent Street and 27th Street, a line 100 feet northeasterly of 41st Avenue, a line midway between Crescent Street and 24th Street, a line 100 feet southwesterly of 40th Avenue, 23rd Street, a line 100 feet northeasterly of 40th Avenue, and a line 100 feet southeasterly of 24th Street; and excluding the area bounded by a line 100 feet southwesterly of 39th Avenue, a line 100 feet northwesterly of 29th Street, a line 100 feet northeasterly of 40th Avenue, and a line midway between 27th Street and Crescent Street;

6. changing from an M1-3D District to an M1-2/R6A District property bounded by:
 - a. 37th Avenue, 34th Street, a line 100 feet southwesterly of 38th Avenue, a line midway between 31st Street and 32nd Street, 39th Avenue, a line midway between 30th Street and 31st Street, a line 100 feet southwesterly of 38th Avenue, a line 100 feet southeasterly of 24th Street, a line 100 feet northeasterly of 38th Avenue, 29th Street, a line 100 feet southwesterly of 37th Avenue, and 24th Street; and
 - b. a line 100 feet northeasterly of 41st Avenue, 29th Street, 41st Avenue, and 23rd Street;
7. changing from an M1-3D District to an M1-3/R7X District property bounded by 37th Avenue, the northerly centerline prolongation of Standard Lane, Northern Boulevard, 40th Road, a line midway between 29th Street and 30th Street and its southwesterly prolongation, 39th Avenue, a line midway between 31st Street and 32nd Street, a line 100 feet southwesterly of 38th Avenue, and 34th Street; and
8. establishing a Special Long Island City District (LIC) bounded by 36th Avenue, 33rd Street, 37th Avenue, the northerly centerline prolongation of Standard Lane, Northern Boulevard, 40th Road, 29th Street, 41st Avenue, 23rd Street, a line 100 feet northeasterly of 40th Avenue, 24th Street, a line 100 feet southwesterly of 39th Avenue, a line 100 feet southeasterly of 24th Street, a line 100 feet southwesterly of 37th Avenue, 24th Street, 37th Avenue, 29th Street, a line 460 feet southwesterly of 36th Avenue, a line midway between 30th Street and 31st Street, a line 100 feet southwesterly of 36th Avenue, and a line midway between 32nd Street and 33rd Street;

as shown on a diagram (for illustrative purposes only) dated May 19, 2008, and subject to the conditions of CEQR Declaration E-218.

NOTICE

On Wednesday, July 23, 2008, at 10:00 A.M., in Spector Hall, at the Department of City Planning, 22 Reade Street, in Lower Manhattan, a public hearing is being held by the City Planning Commission in conjunction with the above ULURP hearing to receive comments related to a Draft Environmental Impact Statement (DEIS) concerning zoning map amendments affecting all or portions of 40 blocks in Dutch Kills neighborhood of Queens Community District 1. The proposed zoning map amendments would create the Dutch Kills Subdistrict within the Special Long Island City Mixed-Use District and establish Inclusionary Housing provisions for an area along Northern Boulevard proposed for an M1-3/R7X District:

This hearing is being held pursuant to the State Environmental Quality Review Act (SEQRA) and City Environmental Quality Review (CEQR), CEQR No. 08DCP021Q.

No. 11
LAURELTON REZONING

CD 13 C 080462 ZMQ

IN THE MATTER OF an application submitted by the Department of City Planning pursuant to Sections 197-c and 201 of the New York City charter for an amendment of the Zoning Map, Section Nos. 19a, 19b and 19c:

1. eliminating from an existing R3-2 District a C1-2 District bounded by 225th Street, a line 150 feet northeasterly of Merrick Boulevard, a northwesterly service road of Laurelton Parkway, and a line 150 feet southwesterly of Merrick Boulevard;
2. eliminating from an existing R3-2 District a C2-2 District bounded by:
 - a. a line 100 feet northeasterly of 141st Avenue, 225th Street, 141st Road, 224th Street, Prospect Court, a line 150 feet northwesterly of 224th Street, 141st Avenue, and 224th Street; and

- b. 143rd Road, a line 150 feet southeasterly of Springfield Boulevard, 144th Avenue, North Conduit Avenue, and Springfield Boulevard;
3. changing from an R3-2 District to an R2 District property bounded by:
- a. a line 75 feet northeasterly of 133rd Avenue, a line midway between 225th Street and 226th Street, 133rd Avenue, and 224th Street;
- b. a line 150 feet northeasterly of Merrick Boulevard, a line midway between Francis Lewis Boulevard and 231st Street, a line 100 feet northeasterly of Merrick Boulevard, 229th Street, a line 95 feet northeasterly of Merrick Boulevard, 228th Street, a line 100 feet northeasterly of Merrick Boulevard, and 225th Street;
- c. a line 100 feet southwesterly of 135th Avenue, 224th Street, 137th Avenue, 224th Street, a line 100 feet northeasterly of 141st Avenue, 225th Street, a line 80 feet northeasterly of 141st Avenue, 224th Street, Carson Street, a line midway between 222nd Street and 223rd Street, 139th Avenue, 222nd Street, a line 100 feet northeasterly of 139th Avenue, a line midway between 222nd Street and 223rd Street, 138th Avenue, the southwesterly prolongation of the southeasterly street line of 223rd Street, 137th Avenue, and 223rd Street;
- d. a line 100 feet northeasterly of 137th Avenue, 226th Street, 137th Avenue, and 225th Street; and
- e. 141st Avenue, 226th Street, Mentone Avenue, and 225th Street;
4. changing from a C8-1 District to an R2 District property bounded by a line 150 feet northeasterly of Merrick Boulevard, 225th Street, a line 100 feet northeasterly of Merrick Boulevard, and a line midway between 222nd Street and 223rd Street;
5. changing from an R2 District to an R2A District property bounded by:
- a. 121st Street, Laurelton Parkway, 131st Avenue and its southeasterly centerline prolongation, 232nd Street, a line 140 feet southwesterly of 131st Avenue, a line 90 feet southeasterly of 233rd Street, 133rd Avenue, a line 50 feet southeasterly of 234th Street, a line 150 feet northeasterly of Merrick Boulevard, 234th Street, the northwesterly prolongation of the southwesterly street line of 133rd Road, a line 80 feet southeasterly of 233rd Street, a line 150 feet northeasterly of Merrick Boulevard, a line midway between Francis Lewis Boulevard and 231st Street, 133rd Avenue, a line midway between Francis Lewis Boulevard and 230th Street, a line 330 feet northeasterly of 133rd Avenue, a line midway between 229th Street and 230th Street, 130th Avenue, 224th Street, 131st Avenue, 223rd Street, a line 100 feet southwesterly of 131st Avenue, a line midway between 222nd Street and 223rd Street, a line 100 feet northeasterly of 133rd Avenue, 223rd Street, a line 100 feet southwesterly of 133rd Avenue, a line midway between 222nd Street and 223rd Street, a line 150 feet northeasterly of Merrick Boulevard, 220th Street, 133rd Avenue, a line midway between 220th Street and 221st Street, a line 100 feet southwesterly of 131st Avenue, 220th Street, 131st Avenue, Springfield Boulevard, a northeasterly boundary line of Montefiore Cemetery, the southwesterly prolongation of a line midway between 227th Street and 228th Street, and Francis Lewis Boulevard; and
- b. 137th Avenue, Francis Lewis Boulevard, 230th Place, a line 100 feet northeasterly of 141st Avenue, a line midway between 229th Street and 230th Street, a line 100 feet southwesterly of 139th Avenue, 228th Street, a line 100 feet northeasterly of 139th Avenue, a line midway between 228th Street and 229th Street, a line 100 feet southwesterly of 138th Avenue, 229th Street, 138th Avenue, 227th Street, a line 100 feet northeasterly of 138th Avenue, and a line midway between 225th Street and 226th Street;
6. changing from an R3-2 District to an R2A District property bounded by:
- a. a line 150 feet northeasterly of Merrick Boulevard, a line 80 feet southeasterly of 233rd Street, a line 100 feet northeasterly of Merrick Boulevard, and a line midway between Francis Lewis Boulevard and 231st Street;
- b. a line 150 feet northeasterly of Merrick Boulevard, a line 50 feet southwesterly of 234th Street, a line 100 feet southwesterly of 133rd Road, and 234th Street;
- c. a line 100 feet northeasterly of 137th Avenue, 230th Street, 137th Avenue, and 226th Street; and
- d. 137th Avenue, the southwesterly prolongation of the southeasterly street line of 223rd Street, 138th Avenue, a line midway between 222nd Street and 223rd Street, a line 100 feet northeasterly of 139th Avenue, 222nd Street, 139th Avenue, a line midway between 222nd Street and 223rd Street, Carson Street, a line 100 feet northwesterly of 222nd Street, 138th Avenue, a line 100 feet southeasterly of 220th Place, 137th Road, and 220th Place;
7. changing from a C8-1 District to an R2A District property bounded by a line 150 feet northeasterly of Merrick Boulevard, a line midway between 222nd Street and 223rd Street, a line 100 feet northeasterly of Merrick Boulevard, and 220th Street;
8. changing from an R3-2 District to an R3-1 District property bounded by:
- a. a line 100 feet southwesterly of Merrick Boulevard, 229th Street, a line 95 feet southwesterly of Merrick Boulevard, 230th Street, 135th Avenue, and a line midway between 228th Street and 229th Street; and
- b. 135th Avenue, a line midway between 228th Street and 229th Street, a line 100 feet southwesterly of 135th Avenue, a line midway between 227th Street and 228th Street, a line 120 feet southwesterly of 135th Avenue, and a line midway between 226th Street and 227th Street;
9. changing from an R2 District to an R3-2 District property bounded by:
- a. 131st Avenue and its southeasterly centerline prolongation, Laurelton Parkway, Merrick Boulevard, a northwesterly service road of Laurelton Parkway, a line 150 feet northeasterly of Merrick Boulevard, a line 50 feet southeasterly of 234th Street, 133rd Avenue, a line 90 feet southeasterly of 233rd Street, a line 140 feet southwesterly of 131st Avenue, and 232nd Street; and
- b. the northwesterly prolongation of the southwesterly street line of 133rd Road, 234th Street, and a line 150 feet northeasterly of Merrick Boulevard;
10. changing from an R3-2 District to an R3A District property bounded by:
- a. Springfield Boulevard, 135th Avenue, a line 100 feet southeasterly of Springfield Boulevard, a line midway between 134th Road and 135th Avenue, a line 200 feet southeasterly of Springfield Boulevard, 134th Road, 217th Street, a line 175 feet southwesterly of Merrick Boulevard, a line 100 feet northwesterly of 218th Street, a line 150 feet southwesterly of Merrick Boulevard, 222nd Street, 134th Road, 223rd Street, a line 150 feet southwesterly of Merrick Boulevard, 225th Street, a line 100 feet southwesterly of Merrick Boulevard, 227th Street, a line 95 feet northeasterly of 135th Avenue, a line 80 feet southeasterly of 225th Street, a line 100 feet northwesterly of 135th Avenue, 225th Street, a line 75 feet northeasterly of 135th Avenue, 224th Street, a line 100 feet northeasterly of 135th Avenue, the northeasterly centerline prolongation of 223rd Street, 135th Avenue, 218th Street, 137th Avenue, 219th Street, 137th Road, 218th Street, 138th Avenue, and Carson Street; and
- b. a line 100 feet southwesterly of Merrick Boulevard, a line 100 feet southeasterly of 234th Street, a line 100 feet northeasterly of 134th Road and its southeasterly prolongation, Laurelton Parkway and its southwesterly centerline prolongation (at North Conduit Avenue), South Conduit Avenue, the southwesterly centerline prolongation of 230th Place, the northeasterly boundary line of the Long Island Rail Road (Montauk Division) right-of-way, a line perpendicular to the southwesterly street line of Mentone Avenue distant 325 feet southeasterly (as measured along the street line) from the point of intersection of the southwesterly street line of Mentone Avenue and the southeasterly street line of 225th Street, Mentone Avenue, a line 100 feet southeasterly of 228th Street, 141st Avenue, 230th Place, Francis Lewis Boulevard, 137th Avenue, 230th Street, a line 100 feet northeasterly of 137th Avenue, a line midway between 229th Street and 230th Street, 135th Avenue, and 230th Street;
11. changing from a C8-1 District to an R3A District property bounded by a line 100 feet northeasterly of 137th Avenue, 230th Street, 137th Avenue, and 226th Street; and
12. changing an R3-2 District to an R3X District property bounded by:
- a. 135 Avenue, 222nd Street, 136th Avenue, a line midway between 221st Street and 222nd Street, a line 100 feet northeasterly of 137th Avenue, 221st Street, 137th Avenue, 220th Place, 137th Road, a line 100 feet southeasterly of 220th Place, 138th Avenue, a line 100 feet northwesterly of 222nd Street, Carson Street, a line 125 feet southeasterly of 219th Street, a line 145 feet southwesterly of 139th Avenue and its southeasterly prolongation, a line 240 feet southeasterly of 219th Street, 140th Avenue and its southeasterly centerline prolongation, a line 110 feet southeasterly of 219th Street, 141st Avenue, a line 300 feet southeasterly of 222nd Street, a line midway between 141st Avenue and 141st Road, a line 175 feet northwesterly of 224th Street, 141st Road, a line 100 feet northwesterly of 224th Street, Prospect Court and its southeasterly centerline prolongation, a line 210 feet southeasterly of 225th Street, North Conduit Avenue, 225th Street, South Conduit Avenue, Springfield Boulevard, a line 120 feet northwesterly of 142nd Road, a line 255 feet northwesterly of 221st Street, Edgewood Avenue, the northeasterly prolongation of a line 80 feet northwesterly of 221st Street, the southwesterly boundary line of the Long Island Rail Road (Montauk Division) right-of-way, a line 140 feet northwesterly of 222nd Street, 141st Road, a line 100 feet northwesterly of 219th Street, a line 150 feet easterly of Springfield Boulevard, a line 100 feet northeasterly of 138th Road, Carson Street, 138th Avenue, 218th Street, 137th Road, 219th Street, 137th Avenue, and 218th Street; and
- b. a line 100 feet southwesterly of Merrick Boulevard, a line midway between 228th Street and 229th Street, 135th Avenue, a line midway between 226th Street and 227th Street, a line 120 feet southwesterly of 135th Avenue, a line midway between 227th Street and 228th Street, a line 100 feet southwesterly of 135th Avenue, a line midway between 228th Street and 229th Street, 135th Avenue, a line midway between 229th Street and 230th Street, a line 100 feet northeasterly of 137th Avenue, 225th Street, 137th Avenue, 224th Street, a line 290 feet southwesterly of 135th Avenue, a line midway between 225th Street and 226th Street, 135th Avenue, a line 80 feet southeasterly of 225th Street, a line 95 feet northeasterly of 135th Avenue, and 227th Street;
13. changing from an R2 District to an R4B District property bounded by:
- a. 130th Avenue, a line midway between 227th Street and 228th Street, a line 225 feet southwesterly of 130th Avenue, and a line midway between 226th Street and 227th Street;
- b. a line 100 feet northeasterly of 141st Avenue, a line midway between 227th Street and 228th Street, 141st Avenue, and 226th Street; and
- c. a line 100 feet northeasterly of 141st Avenue, 230th Place, and 141st Avenue, and a line midway between 228th Street and 229th Street;
14. changing from an R3-2 District to an R4B District property bounded by:
- a. 130th Avenue, a line midway between 226th Street and 227th Street, 133rd Avenue, a line midway between 225th Street and 226th Street, a line 75 feet northeasterly of 133rd Avenue, and 224th Street; and
- b. 141st Avenue, a line 100 feet southeasterly of 228th Street, Mentone Avenue, a line perpendicular to the southwesterly street line of Mentone Avenue distant 325 feet southeasterly (as measured along the street line) from the point of intersection of the southwesterly street line of Mentone Avenue and the southeasterly street line of 225th Street, a northeasterly boundary line of the Long Island Rail Road (Montauk Division) right-of-way, 225th Street, Mentone Avenue, and 226th Street;
15. changing from an R2 District to an R5D District property bounded by 133rd Road, a line 100 feet southeasterly of Springfield Boulevard, a line

- midway between 133rd Road and Merrick Boulevard, and Springfield Boulevard;
16. changing from an R3-2 District to an R5D District property bounded by a line 150 feet southwesterly of Merrick Boulevard and its northwesterly prolongation (at 217th Street), a line 100 feet northwesterly of 218th Street, a line 175 feet southwesterly of Merrick Boulevard, 217th Street, 134th Road, a line 200 feet southeasterly of Springfield Boulevard, a line midway between 134th Road and 135th Avenue, a line 100 feet southeasterly of Springfield Boulevard, 135th Avenue, and Springfield Avenue;
 17. changing from a C8-1 District to an R5D District property bounded by a line midway between Merrick Boulevard and 133rd Road, 218th Street, 133rd Road, 220th Street, a line 100 feet northeasterly of Merrick Boulevard, 225th Street, a line 150 feet southeasterly of Merrick Boulevard, 223rd Street, a line 100 feet southwesterly of Merrick Boulevard, 222nd Street, a line 140 feet southwesterly of Merrick Boulevard, 221st Street, a line 100 feet southwesterly of Merrick Boulevard, a line 100 feet northwesterly of 220th Street, a line 125 feet southwesterly of Merrick Boulevard, a line 100 feet northwesterly of 219th Street, a line 150 feet southwesterly of Merrick Boulevard and its northwesterly prolongation (at 217th Street), and Springfield Boulevard;
 18. establishing within a proposed R3X District a C1-3 District bounded by Springfield Boulevard, a line 60 feet northeasterly of 144th Avenue, a line 75 feet southeasterly of Springfield Boulevard, 144th Avenue, and North Conduit Avenue;
 19. establishing within an existing R3-2 District a C1-3 District bounded by:
 - a. 225th Street, a line 100 feet northeasterly of Merrick Boulevard, 228th Street, a line 95 feet northeasterly of Merrick Boulevard, 229th Street, a line 100 feet northeasterly of Merrick Boulevard, 234th Street, a line 100 feet southwesterly of 133rd Road (straight portion) and its southeasterly centerline prolongation, a northwesterly service road of Laurelton Parkway, a line 100 feet northeasterly of 134th Road, a line 100 feet southeasterly of 234th Street, a line 100 feet southwesterly of Merrick Boulevard, 230th Street, a line 95 feet southwesterly of Merrick Boulevard, 229th Street, and a line 100 feet southwesterly of Merrick Boulevard;
 - b. 224th Street, a line 80 feet northeasterly of 141st Avenue, 225th Street, and 141st Avenue;
 - c. 224th Street, the Long Island Rail Road (Montauk Division) right-of-way, 225th Street, and 141st Road; and
 - d. 141st Road, 224th Street, Prospect Court, and a line 100 feet northwesterly of 224th Street;
 20. establishing within a proposed R5D District a C2-3 District bounded by Springfield Boulevard, 133rd Road, a line 100 feet southeasterly of Springfield Boulevard, a line midway between 133rd Road and Merrick Boulevard, 218th Street, a line 100 feet northeasterly of Merrick Boulevard, 225th Street, a line 100 feet southwesterly of Merrick Boulevard, 222nd Street, a line 140 feet southwesterly of Merrick Boulevard, 221st Street, a line 100 feet southwesterly of Merrick Boulevard, a line 100 feet northwesterly of 220th Street, a line 125 feet southwesterly of Merrick Boulevard, a line 100 feet southwesterly of 219th Street, a line 150 feet southwesterly of Merrick Boulevard, a line 100 feet northwesterly of 218th Street, a line 175 feet southwesterly of Merrick Boulevard, 217th Street, 134th Road, a line 200 feet southeasterly of Springfield Boulevard, a line midway between 134th Road and 135th Avenue, a line 100 feet southeasterly of Springfield Boulevard, and 135th Avenue;

as shown on a diagram (for illustrative purposes only) dated June 2, 2008 and subject to the conditions of CEQR Declaration E-219.

**BOROUGH OF STATEN ISLAND
Nos. 12 & 13
ST. GEORGE REZONING
No. 12**

CD 1 **N 080425 ZRR**
IN THE MATTER OF an application submitted by the Department of City Planning pursuant to Section 201 of the New York City Charter, for amendment of the Zoning Resolution of the City of New York relating to Article I, Chapters 1, 2, 4, 5 and Article 10, Chapter 8 to establish the Special St. George District in Staten Island, CD 1.

Special St. George District

Matter underlined is new, to be added;
 Matter within # # is defined in Section 12-10;
 Matter in ~~strikeout~~ is old, to be deleted;
 * * * indicates where unchanged text appears in the Zoning Resolution

**11-12
Establishment of Districts**

In order to carry out the purposes and provisions of this Resolution, the following districts are hereby established:

* * *
 Establishment of the Special South Richmond Development District

In order to carry out the special purposes of this Resolution as set forth in Article X, Chapter 7, the #Special South Richmond Development District# is hereby established.

Establishment of the Special St. George District

In order to carry out the special purposes of this Resolution as set forth in Article X, Chapter 8, the #Special St. George District# is hereby established.

* * *
**12-10
DEFINITIONS**

* * *
 Special South Richmond Development District
 * * *
Special St. George District

The "Special St. George District" is a Special Purpose District designated by the letters "SG" in which special regulations set forth in Article X, Chapter 8, apply. The #Special St. George District# appears on the #zoning maps# superimposed on other districts and its regulations supplement or supersede those of the districts on which it is superimposed.

Special Stapleton Waterfront District
 * * *

**14-44
Special Zoning Districts Where Certain Sidewalk Cafes are Permitted**

#Enclosed# or #unenclosed sidewalk cafes# shall be permitted, as indicated, in the following special zoning districts, where allowed by the underlying zoning. #Small sidewalk cafes#, however, may be located on #streets# or portions of #streets# within special zoning districts pursuant to the provisions of Section 14-43 (Locations Where Only Small Sidewalk Cafes Are Permitted).

Staten Island	#Enclosed Sidewalk Cafe#	#Unenclosed Sidewalk Cafe#
South Richmond Development District	Yes	Yes
<u>St. George District</u>	<u>Yes</u>	<u>Yes</u>
Stapleton Waterfront District	Yes	Yes

* * *
**Chapter 5
Residential Conversion of Existing Non-Residential Buildings**

* * *
**15-011
Applicability within Special Districts**

* * *
 The provisions of this Chapter shall apply in the #Special Downtown Jamaica District# as modified by Article XI, Chapter 5 (Special Downtown Jamaica District).

The provisions of this Chapter shall apply in the #Special St. George District# as modified by Article X, Chapter 8 (Special St. George District).

* * *
**ARTICLE X
SPECIAL PURPOSE DISTRICTS**

* * *
All text is new; it is not underlined

**Chapter 8
Special St. George District**

**108-00
GENERAL PURPOSES**

The "Special St. George District" established in this Resolution is designed to promote and protect public health, safety and general welfare. These general goals include among others, the following specific purposes, to:

- (a) build upon St. George's existing strengths as a civic center, neighborhood and transit hub by providing rules that will bolster a thriving, pedestrian friendly business and residence district;
- (b) establish zoning regulations that facilitate continuous ground floor retail and the critical mass needed to attract and sustain a broader mix of uses;
- (c) require a tall, slender building form that capitalizes on St. George's hillside topography and maintains

- waterfront vistas;
- (d) encourage the reuse and reinvestment of vacant office buildings;
 - (e) accommodate an appropriate level of off-street parking while reducing its visual impact, and
 - (f) promote the most desirable use of land and building development in accordance with the District Plan for St George and thus conserve the value of land and buildings and thereby protect the City's tax revenues.

**108-01
Definitions**

Definitions specifically applicable to this Chapter are set forth in this Section and may modify definitions set forth in Section 12-10 (DEFINITIONS). Where matter in italics is defined both in Section 12-10 and in this Chapter, the definitions in this Chapter shall govern.

Commercial Street

A "commercial street" shall be a street, or portion thereof, where special regulations pertaining to ground floor uses on #commercial streets#, pursuant to Section 108-11, apply to #zoning lots# fronting upon such #streets#. #Commercial streets# are designated on Map 2, in the Appendix to this Chapter.

**108-02
General Provisions**

In harmony with the general purpose and intent of this Resolution and the general purposes of the #Special St. George District#, the regulations of this Chapter shall apply to all #developments#, #enlargements#, alterations and changes of #use# within the #Special St. George District#. The regulations of all other Chapters of this Resolution are applicable, except as superseded, supplemented or modified by the provisions of this Chapter. In the event of a conflict between the provisions of this Chapter and other regulations of this Resolution, the provisions of this Chapter shall control.

However, the regulations of this Chapter shall not apply to any property that is the subject of a site selection for a court house and public parking garage pursuant to application 080379 PSR. Such property shall be governed by the underlying regulations of this Resolution.

Furthermore, any property that is the subject of a site selection and acquisition for the use of a lot for open parking pursuant to application 080378 PCR may be governed by the regulations of this Chapter or the underlying regulations of this Resolution for a period of two years after (date of enactment). After (date of enactment), such property shall be subject to the regulations of this Chapter.

**108-03
District Plan and Maps**

The regulations of this Chapter are designed to implement the #Special St. George District# Plan.

The District Plan includes the following four maps :

- Map 1 Special St. George District Plan
- Map 2 Commercial Streets
- Map 3 Minimum and Maximum Base Heights
- Map 4 Tower Restriction Areas

The maps are located in the Appendix to this Chapter and are hereby incorporated and made a part of this Resolution. They are incorporated for the purpose of specifying locations where special regulations and requirements set forth in this Chapter apply.

**108-04
Subdistricts**

In order to carry out the purposes and provisions of this Chapter, the #Special St. George District# shall include two Subdistricts: Subdistrict A (Upland) and Subdistrict B (Waterfront), as shown on Map 1 (Special St George District Plan) in the Appendix to this Chapter.

**108-05
Applicability of District Regulations**

**108-051
Applicability of Article I, Chapter 1**

Within the #Special St. George District#, Section 11-15 (Environmental Requirements) shall apply, except that prior to issuing a building permit for any #development#, or for an #enlargement#, #extension# or a change of #use#, on a lot that has an (E) designation for hazardous material contamination, noise or air quality, the Department of Buildings shall be furnished with a report from the Department of Environmental Protection of the City of New York stating:

- (a) in the case of an (E) designation for hazardous material contamination, that environmental requirements related to the (E) designation have been met for that lot; or
- (b) in the case of an (E) designation for noise or air quality, that the plans and drawings for such #development# or #enlargement# will result in compliance with the environmental requirements related to the (E) designation.

108-052**Applicability of Article 1, Chapter 2**

The definition of "lower density growth management area" in Section 12-10 (DEFINITIONS) shall be modified to exclude all districts within the #Special St George District#.

108-053**Applicability of Article 1, Chapter 5**

The provisions of Article 1, Chapter 5 (Residential Conversion of Existing Non-Residential Buildings), shall apply in the #Special St. George District#, except as modified in this Chapter.

108-10**USE REGULATIONS****108-11****Ground Floor Uses on Commercial Streets**

Map 2 (Commercial Streets) in Appendix A of this Chapter specifies locations where the special ground floor #use# regulations of this Section apply.

#Uses# on the ground floor of a #building# shall be limited to #commercial uses#. The level of the finished floor of such ground floor shall be located not higher than two feet above nor lower than two feet below the as-built level of the adjoining #street#.

#Commercial uses# shall have a depth of at least 30 feet from the #street wall# of the #building# facing the #commercial street# and shall extend along the entire width of the #building# except for lobbies and entrances to #accessory# parking spaces, provided such lobbies and entrances do not occupy more than 25 percent of the #street wall# width of the #building#. Enclosed parking spaces, or parking spaces covered by a #building#, including such spaces #accessory# to #residences# shall be permitted to occupy the ground floor provided they are located beyond 30 feet of the #street wall# of the #building# facing the #commercial street#.

108-12**Transparency Requirements**

Any #street wall# of a #building# containing ground floor #commercial# or #community facility uses#, excluding #schools#, shall be glazed with transparent materials which may include show windows, glazed transoms or glazed portions of doors. Such glazed area shall occupy at least 50 percent of the area of each such ground floor #street wall# measured to a height of 10 feet above the level of the adjoining sidewalk or public access area.

108-13**Location of Uses in Mixed Buildings**

The provisions of Section 32-422 (Location of floors occupied by non-residential uses) are modified to permit #residential uses# on the same #story# as a non-#residential use# provided no access exists between such #uses# at any level containing #residences# and provided any non-#residential uses# are not located directly over any #residential uses#. However, such non-#residential uses# may be located over a #residential use# by authorization of the City Planning Commission upon a finding that sufficient separation of #residential uses# from non-#residential uses# exists within the #building#.

108-14**Security Gates**

Within the #Special St. George District#, all security gates that are swung, drawn or lowered to secure commercial or community facility premises shall, when closed, permit visibility of at least 75 percent of the area covered by such gate when viewed from the #street# or publicly accessible area, except that this provision shall not apply to entrances or exits to parking garages.

108-20**FLOOR AREA, LOT COVERAGE AND YARD REGULATIONS****108-21****Maximum Floor Area Ratio**

In C4-2 Districts within Subdistrict A, the underlying #floor area ratio# and #open space# regulations shall not apply. In lieu thereof, the maximum #floor area ratio# for any #use#, separately or in combination, shall be 3.4, and no #floor area# bonuses shall apply. However, for #zoning lots# with less than 10,000 square feet of #lot area# without frontage on a #commercial street#, the maximum #floor area ratio# for any #use#, separately or in combination, shall be 2.2, and no #floor area# bonuses shall apply.

108-22**Maximum Lot Coverage**

In C4-2 Districts within Subdistrict A, the underlying #open space ratio# provisions shall not apply. In lieu thereof, the maximum permitted #lot coverage# for a #residential building# or portion thereof shall be 70 percent for an #interior# or #through lot# and 80 percent for a #corner lot#. However, no maximum #lot coverage# shall apply to any #corner lot# of 5,000 square feet or less.

108-23**Rear Yard Equivalents**

In C4-2 Districts within Subdistrict A, the #rear yard equivalent# regulations for #residential uses# on #through lots# or the #through lot# portion of a #zoning lot# are modified as set forth in this Section. Such #yards# shall be provided within 45 feet of the centerline of the #through lot#

or #through lot# portion, and the level of such #yards# may be provided at any level not higher than the floor level of the lowest #story# containing #dwelling units# that face such #yards#. Furthermore, no #rear yard equivalent# regulations shall apply to any #through lot# or #through lot# portion of a #zoning lot# on which a tower is #developed# or #enlarged# pursuant to Section 108-34.

108-30**HEIGHT AND SETBACK REGULATIONS**

In C1-2 Districts mapped within R3-2 Districts, all #buildings# shall comply with the height and setback regulations of R4 Districts, except that the maximum perimeter wall height shall be 26 feet, and the #street wall# location provisions of Section 108-32 (Street Wall Location and Base Height) shall apply.

The underlying height and setback regulations in C4-2 Districts within Subdistrict A shall not apply. In lieu thereof, the height and setback regulations of this Section, inclusive, shall apply.

In Subdistrict B, the underlying height and setback regulations of Section 62-34 (Height and Setback Regulations on Waterfront Blocks) shall apply, except as modified in Section 108-31 (Rooftop Regulations).

All heights shall be measured from the #base plane#.

108-31**Rooftop Regulations**

The provisions of this Section shall apply to all #buildings# in C4-2 Districts within Subdistricts A and B.

(a) Permitted obstructions

The provisions of Section 33-42 (Permitted Obstructions) shall apply to all #buildings#, except that elevator or stair bulkheads, roof water tanks, cooling towers or other mechanical equipment (including enclosures), may penetrate a maximum height limit, provided that either:

(1) the product, in square feet, of the #aggregate width of street walls# of such obstructions facing each #street# frontage, times their average height, in feet, shall not exceed a figure equal to eight times the width, in feet, of the #street wall# of the #building# facing such frontage; or

(2) the #lot coverage# of all such obstructions does not exceed 20 percent of the #lot coverage# of the #building#, and the height of all such obstructions does not exceed 40 feet. In addition, dormers may penetrate a maximum base height in accordance with the provisions of paragraph (c) of Section 23-621 (Permitted obstructions in certain districts).

(b) Screening requirements for mechanical equipment

For all #developments# and #enlargements#, and conversions of non-#residential buildings# to #residences#, all mechanical equipment located on any roof of a #building# or other structure# shall be fully enclosed, except that openings in such enclosure shall be permitted only to the extent necessary for ventilation and exhaust.

108-32**Street Wall Location and Base Height**

The provisions of this Section, inclusive, shall apply to all #buildings# within Subdistrict A.

108-321**Street walls along commercial streets**

For #zoning lots# with #commercial street# frontage, the #street wall# of any #development# or #enlargement# shall extend along at least 70 percent of the #commercial street# frontage of the #zoning lot# and be located within eight feet of the #street line# of the #commercial street#. In C4-2 Districts within Subdistrict A, such #street walls# shall rise without setback to the minimum height specified on Map 3 (Minimum and Maximum Base Heights), or the height of the #building#, whichever is less.

108-322**Street walls along non-commercial streets**

For #zoning lots# without #commercial street# frontage, the #street wall# of any #development# or #enlargement# shall extend along at least 50 percent of the #street# frontage of the #zoning lot# and be located within eight feet of the #street line#. In C4-2 Districts within Subdistrict A, such #street walls# shall rise without setback to the minimum height specified on Map 3 (Minimum and Maximum Base Heights), or the height of the #building#, whichever is less.

108-323**Maximum base height**

The maximum height of a #building# or other structure# before setback shall be as specified on Map 3 (Minimum and Maximum Base Heights). All portions of #buildings# above such maximum base height shall provide a setback at least ten feet in depth measured from any #street wall# facing a #wide street# and 15 feet in depth from any #street wall# facing a #narrow street#. In C4-2 Districts within the Subdistrict A, dormers may exceed the maximum base height in accordance with the provisions of paragraph (c) of Section 23-621 (Permitted obstructions in certain districts).

108-33**Maximum building height**

In C4-2 Districts within Subdistrict A, the maximum #building# height shall be 70 feet, except where towers are permitted pursuant to Section 108-34.

108-34**Towers**

The tower provisions of this Section shall apply to any #zoning lot# with a #lot area# of at least 10,000 square feet. Any portion of a #building# developed# or #enlarged# on such #zoning lots# that exceeds a height of 70 feet shall be constructed as either a point tower or a broad tower, as follows:

(a) Point tower

Each #story# located entirely above a height of 70 feet shall not exceed a gross area of 6,800 square feet. The outermost walls of each such #story# shall be inscribed within a rectangle, and the maximum length of any side of such rectangle shall be 85 feet. The highest three #stories#, or as many #stories# as are located entirely above a height of 70 feet, whichever is less, shall have a #lot coverage# of at least 50 percent of the #story# immediately below such #stories#, and a maximum #lot coverage# of 80 percent of the #story# immediately below such stories#.

(b) Broad tower

Each #story# located entirely above a height of 70 feet shall not exceed a gross area of 8,800 square feet. The outermost walls of each such #story# shall be inscribed within a rectangle, and the maximum length of any side of such rectangle shall be 135 feet. The upper #stories# shall provide setbacks with a minimum depth of 15 feet measured from the east facing wall of the #story# immediately below. Such setbacks shall be provided at the level of three different #stories#, or as many #stories# as are located entirely above a height of 70 feet, whichever is less. For towers with at least six #stories# located entirely above a height of 70 feet, the lowest level at which such setbacks may be provided is 100 feet, and the highest #story# shall be located entirely within the western half of the tower.

(c) Orientation of all towers

The maximum length of the outermost walls of any side of each #story# of a #building# facing the #shoreline# that is entirely above a height of 70 feet shall not exceed 80 feet. For the purposes of this Section, the #street line# of St. Marks Place shall be considered to be a line parallel to the #shoreline#, and any side of such rectangle facing St. Marks Place from which lines perpendicular to the #street line# of St Marks Place may be drawn, regardless of intervening structures, properties or #streets#, shall not exceed 80 feet.

(d) Location of all towers

Any portion of a #building# that exceeds a height of 70 feet shall be no closer to a #side lot line# than eight feet, and any #story# of a #building# that is entirely above a height of 70 feet shall be located within 25 feet of a #street line#.

(e) Maximum tower height

The maximum height of any #building# utilizing the tower provisions of this Section shall be 200 feet.

(f) Tower and base integration

All portions of a #building# that exceed the applicable maximum base height set forth in Section 108-323 shall be set back at least 10 feet from the #street wall# of a #building# facing a #wide street# and at least 15 feet from the #street wall# of a #building# facing a #narrow street#. However, up to 50 percent of the #street wall# of the portion of the #building# located above a height of 70 feet need not be set back from the #street wall# of the #building#, and may rise without setback from grade, provided such portion of the #building# is set back at least 10 feet from a #wide street line# and at least 15 feet from a #narrow street line#.

(g) Tower exclusion areas

No #building# may exceed a height of 70 feet within the areas designated on Map 4 (Tower Restriction Areas), in the Appendix to this Chapter.

108-40**MANDATORY IMPROVEMENTS****108-41****Sidewalks**

Sidewalks with a depth of at least 12 feet, measured perpendicular to the curb of a #street#, shall be provided along the entire #street# frontage of a #zoning lot#. In locations where the width of the sidewalk within the #street# is less than 12 feet, a sidewalk widening shall be provided on the #zoning lot# so that the combined width of the sidewalk within the #street# and the sidewalk widening equals 12 feet. However, existing #buildings# to remain on the #zoning lot# need not be removed in order to comply with this

requirement. All sidewalk widenings shall be improved to Department of Transportation standards for sidewalks, shall be at the same level as the adjoining public sidewalks, and shall be accessible to the public at all times.

**108-50
PARKING REGULATIONS**

In the #Special St George District#, the underlying regulations governing permitted and required #accessory# off-street parking spaces are modified as set forth in this Section.

**108-51
Required off-street parking and loading**

In C4-2 Districts, the following special regulations shall apply:

- a) Residential uses

One off-street parking space shall be provided for each #dwelling unit# created after (effective date of amendment), including any #dwelling units# within #buildings# converted pursuant to Article 1, Chapter 5 (Residential Conversion of Existing Non-Residential Buildings). However, where the total number of required spaces is five or less, or, for conversions, where the total number of required spaces is 20 or less, no parking shall be required, except that such waiver provision shall not apply to any #zoning lot# subdivided after (effective date of amendment). The provisions of Section 73-46 (Waiver of Requirements for Conversions) shall apply to conversions where more than 20 parking spaces are required.

- b) Commercial uses

For #commercial uses#, the off-street parking and loading requirements of a C4-3 District shall apply, except that food stores with 2,000 or more square feet of #floor area# per establishment shall require one parking space per 400 square feet of #floor area#, and, for places of assembly and hotels, the off-street parking and loading requirements of a C4-2 District shall apply.

- c) Community facility use

For ambulatory diagnostic or treatment health care facilities listed in Use Group 4, the off-street parking requirements of a C4-3 District shall apply.

**108-52
Special Floor Area Regulations**

The #floor area# of a #building# shall not include floor space used for off-street parking spaces provided in any #story# that complies with the provisions of Section 108-54 (Location of Accessory Off-street Parking Spaces).

**108-53
Use of Parking Facilities**

All #accessory# off-street parking spaces may be provided within parking facilities, including #public parking garages#, on #zoning lots# other than the same #zoning lot# as the #use# to which they are #accessory#, provided:

- a) such parking facilities are located within the #Special St. George District#;
- b) the off-street parking space within such facility is counted only once in meeting the parking requirements for a specific #zoning lot#; and
- c) the number of #accessory# parking spaces within such facility shall not exceed the combined number of spaces permitted on each #zoning lot# using such facility, less the number of spaces provided on each #zoning lot# using such facility.

**108-54
Location of Accessory Off-street Parking Spaces**

No open parking areas shall be located between the #street wall# of a #building# and the #street line#, and no open parking area shall front upon a #commercial street#. All open parking areas, regardless of the number of parking spaces, shall comply with the perimeter screening requirements of Section 37-921.

All off-street parking spaces within structures shall be located within facilities that, except for entrances and exits, are:

- a) entirely below the level of each #street# upon which such facility fronts; or
- b) located, at every level above-grade, behind commercial, community facility or #residential floor area# so that no portion of such parking facility is visible from adjoining #streets#. The minimum depth of any such #floor area# shall be 30 feet, except that such depth may be reduced to 15 feet where the #street wall# containing such #floor area# fronts upon a #street# with a slope in excess of 11 percent; and
- c) no parking shall be permitted on the roof of such facilities.

**108-55
Special Requirements for Roofs of Parking Facilities**

The roof of a facility containing off-street parking spaces, not

otherwise covered by a #building#, which is larger than 400 square feet shall be landscaped. No parking spaces shall be provided on the roof of such facility. Up to five percent of such roof area may be used for mechanical equipment, provided that such mechanical equipment is screened from view by a fence which is at least 75 percent opaque or by at least three feet of dense planting. No less than 75 percent of such roof area shall be accessible for the recreational use of the occupants of the building in which it is located; and no more than 25 percent may be accessible solely from an adjacent #dwelling unit#. Hard surfaced areas shall not cover more than 60 percent of such roof area.

**108-56
Curb Cuts on Commercial Streets**

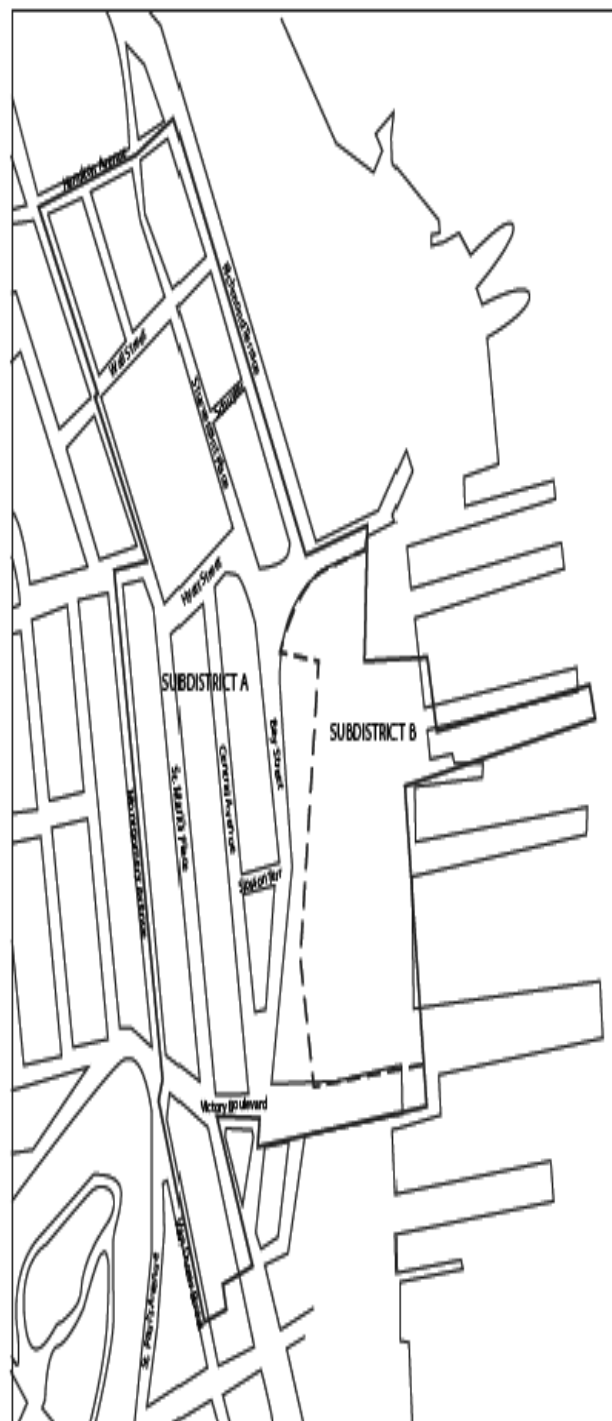
No curb cuts shall be permitted on #commercial streets# as shown on Map 2 in the Appendix to this Chapter. However, if access to a required #accessory# parking facility or loading berth is not possible because of such restriction, a curb cut may be allowed if the Chairperson off the City Planning Commission certifies to the Commissioner of Buildings that such location is the only possible location for the facility or loading berth, is not hazardous to traffic safety, is at least 50 feet from the intersection of two #street lines#, and is constructed so as to have minimal effect on the streetscape.

**108-57
Accessory Indoor Bicycle Parking**

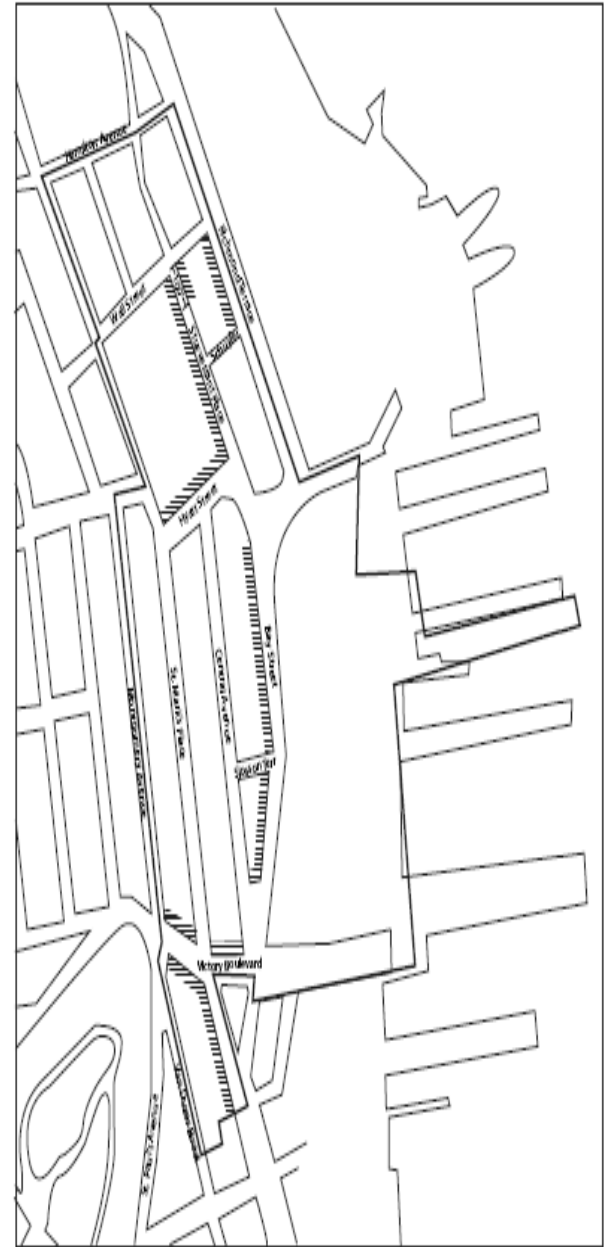
A designated area for #accessory# bicycle parking shall be provided for #developments# or #enlargements# with #residential# or #commercial uses#. Such facility shall be enclosed, accessible and secure. Floor space used for #accessory# bicycle parking located below a height of 33 feet, including #accessory# facilities, such as lockers, showers and circulation space, shall not be included in the definition of #floor area#.

- a) For #residential developments# or #enlargements# with ten or more units per #building# or #building segment#, one bicycle parking space shall be provided for every two #dwelling units#, up to a maximum of 200 bicycle parking spaces.
- b) For commercial office #developments# or #enlargements# with 10,000 square feet or more of office #floor area#, one bicycle parking space shall be provided for every 5,000 square feet of office space, up to a maximum of 200 bicycle parking spaces.
- c) For commercial #developments# or enlargements# with 10,000 square feet or more of retail or service #floor area#, one bicycle parking space shall be provided for every per 10,000 square feet of retail space, up to a maximum of 100 bicycle parking spaces.

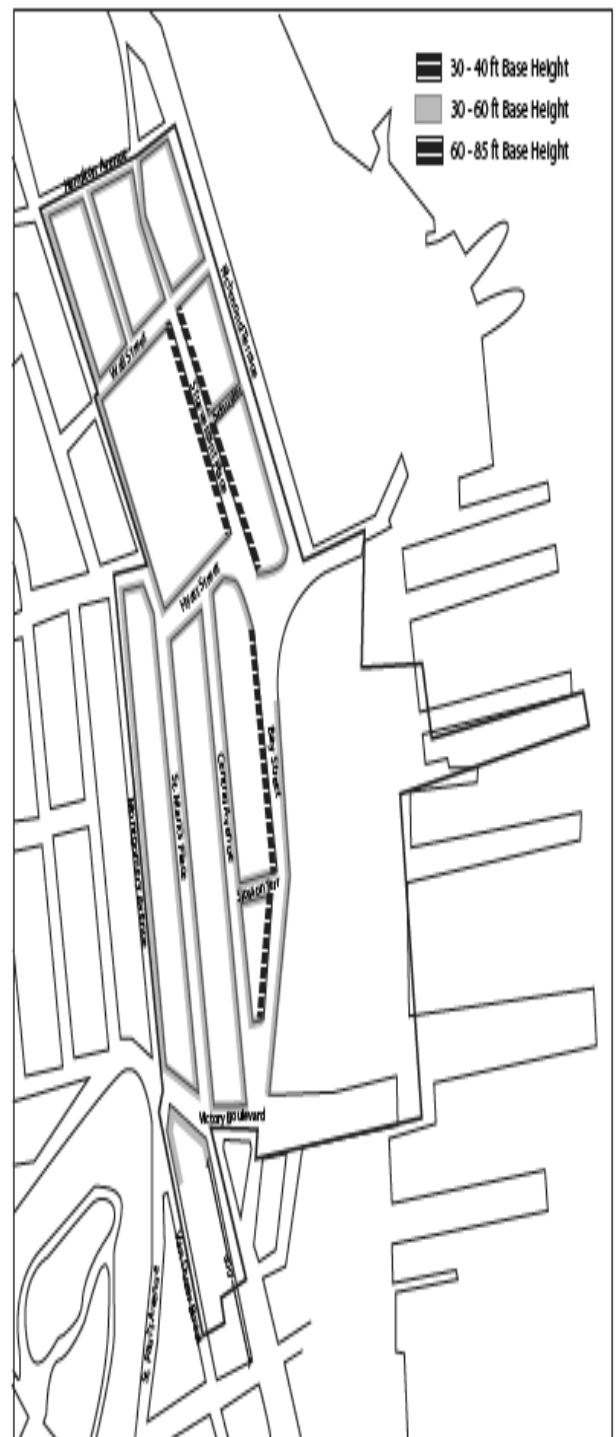
**SPECIAL ST GEORGE DISTRICT
MAP 1. District Plan**



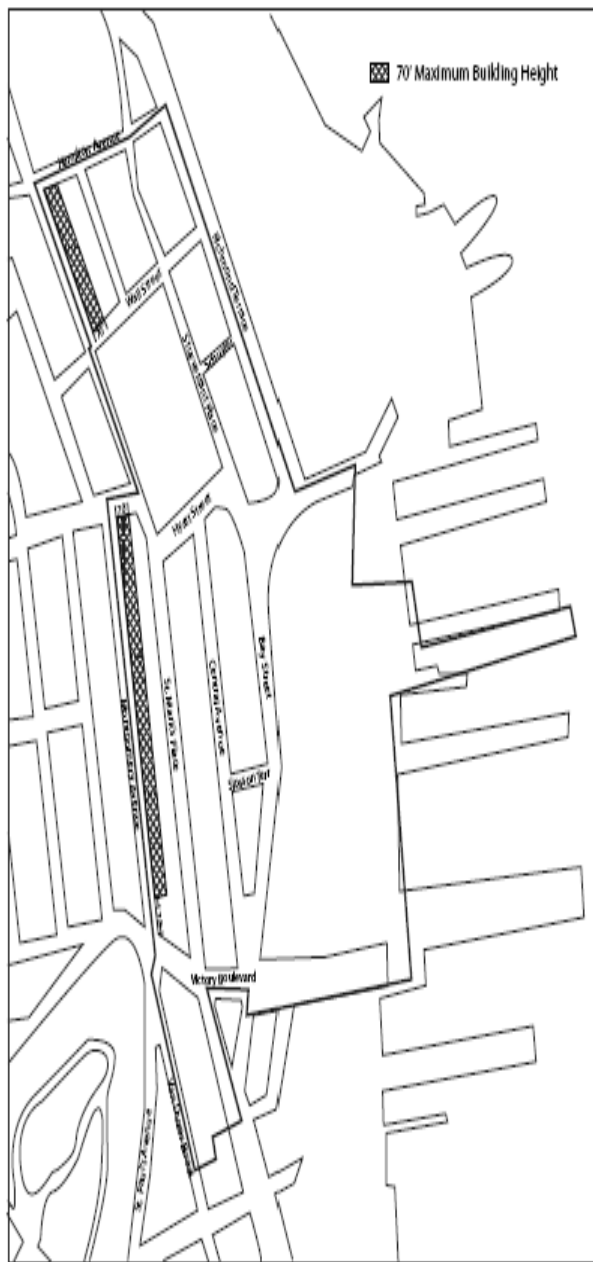
**SPECIAL ST GEORGE DISTRICT
MAP 2. Commercial Street Locations**



**SPECIAL ST GEORGE DISTRICT
MAP 3. Minimum and Maximum Base Height**



SPECIAL ST GEORGE DISTRICT
MAP 4. Tower Restriction Areas



No. 13

CD 1 **C 080426 ZMR**
IN THE MATTER OF an application submitted by the Department of City Planning pursuant to Sections 197-c and 201 of the New York City Charter for an amendment of the Zoning Map, Section No. 21c

- eliminating from an existing R3-2 District a C1-2 District bounded by Victory Boulevard, Bay Street (westerly portion), a line 600 feet northwesterly of Hannah Street, and Van Duzer Street;
- changing from an R3-2 District to a C4-2 District property bounded by Victory Boulevard, Bay Street (westerly portion), a line 600 feet northwesterly of Hannah Street, and Van Duzer Street; and
- establishing a Special St. George District bounded by:
 - the property line of the US Government Lighthouse Department,
 - the US Bulkhead line of the Upper Bay,
 - a line forming an angle of 104 degrees with the second-named course distant 225 feet northerly (as measured along the second-named course) of the first-named course,
 - a line perpendicular to the third-named course distant 326 feet westerly (as measured along the third-named course) of the second-named course, the northerly street line of Borough Place and its westerly prolongation,
 - Richmond Terrace and its southeasterly centerline prolongation,
 - Hamilton Avenue,
 - St. Marks Place,
 - Fort Place,
 - Montgomery Avenue,
 - the northerly centerline prolongation of St. Pauls Avenue,
 - Van Duzer Street,
 - a line 150 feet northwesterly of Hannah Street, a line midway between Van Duzer Street and Bay Street,
 - the southwesterly centerline prolongation of Minthorne Street,
 - Bay Street (westerly portion),
 - Victory Boulevard,
 - Bay Street (easterly portion),
 - the southerly street line of Victory Boulevard and its westerly and easterly prolongations,
 - the northerly prolongation of a line 135 feet easterly of Murray Hulbert Avenue,
 - the easterly prolongation of a line 921 feet northerly of the southerly street line of Victory Boulevard,
 - a US Pierhead Line, and
 - the property line of the US Government Lighthouse Department;

as shown on a diagram (for illustrative purposes only) dated May 19, 2008, and subject to the conditions of CEQR Declaration E-217.

YVETTE V. GRUEL, Calendar Officer
City Planning Commission
22 Reade Street, Room 2E
New York, New York 10007
Telephone (212) 720-3370

jy7-23

BOARD OF CORRECTION

MEETING

Please take note that the next meeting of the Board of Correction will be held on July 10, 2008, at 9:30 A.M. in the Conference Room of the Board of Correction located at 51 Chambers Street, Room 929, New York, NY 10007.

jy3-10

EMPLOYEES' RETIREMENT SYSTEM

MEETING

Please be advised that the next Regular Meeting of the Board of Trustees of the New York City Employees' Retirement System has been scheduled for Thursday, July 10, 2008 at 9:30 A.M. to be held at the New York City Employees' Retirement System, 335 Adams Street, 22nd Floor Boardroom, Brooklyn, NY 11201-3751.

jy3-9

FRANCHISE AND CONCESSION REVIEW COMMITTEE

MEETING

PUBLIC NOTICE IS HEREBY GIVEN THAT the Franchise and Concession Review Committee will hold a Public Meeting on Wednesday, July 9, 2008 at 2:30 P.M., at 22 Reade Street, 2nd Floor Conference Room, Borough of Manhattan.

NOTE: Individuals requesting Sign Language Interpreters should contact the Mayor's Office of Contract Services, Public Hearings Unit, 253 Broadway, 9th Floor, New York, NY 10007, (212) 788-7490, no later than SEVEN (7) BUSINESS DAYS PRIOR TO THE PUBLIC MEETING. TDD users should call Verizon relay service.

j30-jy9

INFORMATION TECHNOLOGY AND TELECOMMUNICATIONS

PUBLIC HEARINGS

NOTICE OF FRANCHISE AND CONCESSION REVIEW COMMITTEE ("FCRC") PUBLIC HEARING to be held on Monday, July 7, 2008 commencing at 2:30 P.M. at 22 Reade Street, Borough of Manhattan, in the matter of a change of control of the parent company of KeySpan Communications Corp. ("Keyspan"), the current franchisee, from KeySpan Services, Inc. to Light Tower Fiber LLC. The FCRC approved a franchise agreement between the City of New York ("the City") and Keyspan on April 10, 2002 (Cal No. 2) pursuant to which Keyspan is authorized to install, operate and maintain facilities on, over and under the City's inalienable property to provide telecommunications services as defined in the franchise agreement.

A copy of the existing franchise agreement and an ownership organization chart reflecting the proposed change of control (proposed organizational chart) may be viewed at DoITT, 75 Park Place, 9th Floor, New York, New York 10007, commencing Friday, June 13, 2008 through Monday, July 7, 2008, between the hours of 9:30 A.M. and 3:30 P.M., excluding Saturdays, Sundays and Holidays. Hard copies of the franchise agreement and the proposed new organization chart may be obtained, by appointment, at a cost of \$.25 per page. All payments shall be made at the time of pickup by check or money order made payable to the New York City Department of Finance. The existing franchise agreement and proposed organization chart may also be obtained in PDF form at no cost, by email request. Interested parties should contact Roxanne Chambers at (212) 788-6610 or by email at RChambers@doitt.nyc.gov

NOTE: Individuals requesting sign language interpreters at the public hearing should contact the Mayor's Office of Contract Services, Public Hearings Unit, 253 Broadway, 9th Floor, New York, New York 10007, (212) 788-7490, no later than SEVEN (7) BUSINESS DAYS PRIOR TO THE PUBLIC HEARING. TDD users should call Verizon relay service.

The Hearing may be cablecast on NYC TV-Channel 74.

j12-jy7

LANDMARKS PRESERVATION COMMISSION

PUBLIC HEARINGS

NOTICE IS HEREBY GIVEN THAT pursuant to the provisions of Title 25, Chapter 3 of the Administrative Code of the City of New York (Sections 25-307, 25-308, 25-309, 25-313, 25-318, 25-320) (formerly Chapter 8-A, Sections 207-6.0, 207-7.0, 207-12.0, 207-17.0, and 207-19.0), on Tuesday, **July 15, 2008** at 9:30 A.M. in the morning of that day, a public hearing will be held in the Conference Room at 1 Centre Street, 9th Floor, Borough of Manhattan with respect to the following properties and then followed by a public meeting.

Any person requiring reasonable accommodations in order to participate in the hearing or attend the meeting should call or write the Landmarks Commission no later than five (5) business days before the hearing or meeting.

Preservation Department Public Hearing Item (Continued from 6/3/2008)

CERTIFICATE OF APPROPRIATENESS
BOROUGH OF MANHATTAN 08-8617 - Block 617, lot 55-20 7th Avenue - Greenwich Village Historic District
A contemporary institutional building designed by Arthur A. Schiller and Albert Ledner and built in 1962-63. Application is to demolish the existing building and construct a new hospital building on the site pursuant to Section 25-309 of the New York City Administrative Code.

jy1-15

NOTICE IS HEREBY GIVEN THAT pursuant to the provisions of Title 25, chapter 3 of the Administrative Code of the City of New York (Sections 25-307, 25-308, 25-309, 25-313, 25-318, 25-320) (formerly Chapter 8-A, Sections 207-6.0, 207-7.0, 207-12.0, 207-17.0, and 207-19.0), on Tuesday, **July 08, 2008** at 9:30 A.M. in the morning of that day, a public hearing will be held in the Conference Room at 1 Centre Street, 9th Floor, Borough of Manhattan with respect to the following properties and then followed by a public meeting. Any person requiring reasonable accommodation in order to participate in the hearing or attend the meeting should call or write the Landmarks Commission no later than five (5) business days before the hearing or meeting.

CERTIFICATE OF APPROPRIATENESS
BOROUGH OF MANHATTAN 08-7133 - Block 180, lot 22-345 Greenwich Street - Tribeca West Historic District
A Renaissance Revival style store and loft building built in 1896. Application is to establish a master plan governing the future replacement of windows throughout the building.

CERTIFICATE OF APPROPRIATENESS
BOROUGH OF MANHATTAN 09-0194 - Block 473, lot 14-484-486 Broadway, aka 437-441 Broome Street - SoHo-Cast Iron Historic District
A store and loft building designed by J. Webber & Sons and built in 1879 and altered in 1911; and a store and loft building with Romanesque and Moorish style elements designed by Lamb & Rich and built in 1882-83. Application is to legalize storefront alterations, and to approve additional storefront and fire-escape alterations.

CERTIFICATE OF APPROPRIATENESS
BOROUGH OF MANHATTAN 09-0638 - Block 515, lot 25-155 Wooster Street - SoHo-Cast Iron Historic District
A Classical Revival style store and loft building designed by George F. Pelham and built in 1897-1898. Application is to establish a master plan governing the future installations of painted wall signs. Zoned M1-5A.

CERTIFICATE OF APPROPRIATENESS
BOROUGH OF MANHATTAN 09-0609 - Block 475, lot 7508-37 Greene Street - SoHo-Cast Iron Historic District
A store building designed by Richard Berger and built in 1883-1884. Application is to construct a rooftop addition and alter the rear facade. Zoned M1-5B.

CERTIFICATE OF APPROPRIATENESS
BOROUGH OF MANHATTAN 08-8358 - Block 492, lot 23-222 Bowery - (Former) Young Men's Institute Building of the Young Men's Christian Association (YMCA) - Individual Landmark
A Queen Anne style institutional building designed by Bradford L. Gilbert and built in 1884-85. Application is to install storefront infill and signage.

CERTIFICATE OF APPROPRIATENESS
BOROUGH OF MANHATTAN 08-7986 - Block 641, lot 58-335 West 12th Street, aka 802-810 Greenwich Street - Greenwich Village Historic District
A one-story garage building, built in 1944. Application is to demolish the existing building and construct a four-story building. Zoned R6.

CERTIFICATE OF APPROPRIATENESS
BOROUGH OF MANHATTAN 09-0033 - Block 646, lot 1001-415 West 13th Street - Gansevoort Market Historic District
A vernacular style building, designed by Thompson Starrett Co. and built in 1900-01, with an addition designed by Steven Kratchman and built in 2002-03. Application is to install new storefront infill and alter the loading platform.

CERTIFICATE OF APPROPRIATENESS
BOROUGH OF MANHATTAN 08-7231 - Block 712, lot 14-429 West 14th Street - Gansevoort Market Historic District
An Arts and Crafts style market building designed by William Waldorf and built in 1909, and altered by John Gillen and James S. Maher in 1922. Application is to install signage.

CERTIFICATE OF APPROPRIATENESS
BOROUGH OF MANHATTAN 08-4019 - Block 646, lot 57-421-425 West 13th Street - Gansevoort Market Historic District
A neo-Renaissance style warehouse building designed by Hans E. Meyer and built in 1901-1902. Application is to install a metal canopy, replace existing light fixtures, and install signage.

CERTIFICATE OF APPROPRIATENESS
BOROUGH OF MANHATTAN 09-0085 - Block 823, lot 43-168 Fifth Avenue - Ladies' Mile Historic District
A building built in 1851 and re-designed by Rudolph C.B. Boehler as an early 20th-century Commercial style loft building in 1921. Application is to install new storefront infill.

CERTIFICATE OF APPROPRIATENESS
BOROUGH OF MANHATTAN 08-8395 - Block 822, lot 19-

19-25 West 20th Street - Ladies' Mile Historic District
A 20th Century Utilitarian style parking garage designed by Matthew Del Gaudio and built in 1926-27, and a parking lot. Application is to construct a new 16-story building on the empty lot, construct a three-story addition on the garage and install signage. Zoned C6-4A/R10A.

CERTIFICATE OF APPROPRIATENESS
BOROUGH OF MANHATTAN 09-0758 - Block 1274, lot 25-768-770 Fifth Avenue, aka 764-778 Grand Army Plaza, 1-19 West 58th Street, 1-20 Central Park South - Plaza Hotel-Individual and Interior Landmark
The Oak Bar, a Tudor Revival/Jacobethan Revival style room, altered and redecorated in 1944-1945, within a French Renaissance style hotel designed by Henry J. Hardenberg and built in 1905-07, with an addition designed by Warren and Wetmore and built in 1921. Application is to replace flooring and light fixtures.

CERTIFICATE OF APPROPRIATENESS
BOROUGH OF MANHATTAN 08-8241 - Block 1415, lot 141-214 East 61st Street - Treadwell Farm Historic District
A rowhouse built in 1871-72 and later remodeled. Application is to restore the facade to its original condition.

CERTIFICATE OF APPROPRIATENESS
BOROUGH OF MANHATTAN 08-5825 - Block 1399, lot 66-114 East 65th Street - Upper East Side Historic District
A Beaux-Arts style residence designed by Buchman & Deisler and built in 1899-1900. Application is to enclose a rear terrace. Zoned R8B.

CERTIFICATE OF APPROPRIATENESS
BOROUGH OF MANHATTAN 08-0990 - Block 1495, lot 59-18 East 84th Street - Metropolitan Museum Historic District
A neo-Georgian/neo-Federal style rowhouse designed by Clinton and Russell and built in 1899-1900. Application is to construct a rear yard addition. Zoned C5-1.

CERTIFICATE OF APPROPRIATENESS
BOROUGH OF MANHATTAN 08-8309 - Block 1392, lot 64-12 East 78th Street - Metropolitan Museum Historic District
A neo-Italian Renaissance style rowhouses built in 1886-87. Application is to construction a rooftop addition and rear facade extension. Zoned R8B.

CERTIFICATE OF APPROPRIATENESS
BOROUGH OF MANHATTAN 09-0104 - Block 1212, lot 27-117 West 81st Street - Upper West Side/Central Park West Historic District
A Northern Renaissance Revival style rowhouse designed by Henry L. Harris, and built in 1884-1885. Application is to alter the rear facade and construct a rooftop addition. Zoned R8B.

CERTIFICATE OF APPROPRIATENESS
BOROUGH OF MANHATTAN 08-8805 - Block 2082, lot 28-1818 Amsterdam Avenue - Joseph Loth and Company Silk Ribbon Mill - Individual Landmark
A Rundbogenstil style mill building designed by Hugo Kafka and built in 1885, with a neo-Classical front entrance portico designed by Buchman and Fox and built in 1905. Application is to alter the front entrance; and install HVAC equipment and railings on the roof.

BINDING REPORT
BOROUGH OF QUEENS 08-1461 - Block 4960, lot 1-137-35 Northern Boulevard - Flushing Municipal Courthouse, formerly Flushing Town Hall-Individual Landmark
A Romanesque Revival style courthouse and Town Hall built in 1862. Application is to alter the areaway, install fences, and install a barrier-free access lift.

CERTIFICATE OF APPROPRIATENESS
BOROUGH OF QUEENS 09-0222 - Block 148, lot 37-39-19 47th Street - Sunnyside Gardens Historic District
A brick rowhouse designed by Clarence Stein, Henry Wright, and Frederick Ackerman and built in 1927. Application is to replace windows.

CERTIFICATE OF APPROPRIATENESS
BOROUGH OF QUEENS 08-5940 - Block 8042, lot 10-14 Arleigh Road - Douglaston Historic District
An Arts and Crafts style house built in 1926. Application is to construct an addition. Zoned R1-2.

CERTIFICATE OF APPROPRIATENESS
BOROUGH OF QUEENS 08-7338 - Block 8067, lot 8-4 Oak Lane - Douglaston Historic District
An Arts and Crafts style house built circa 1915 and subsequently altered. Application is to construct a garage, construct an addition at the rear, alter an existing addition, and alter landscape features. Zoned R1-2.

ADVISORY REPORT
BOROUGH OF BROOKLYN 09-0008 - Block 1117, lot 1-Prospect Park, Kate Wollman Skating Rink - Prospect Park - Scenic Landmark
A skating rink and building, built in 1959, and the adjacent parking lot and landscaping, within a primarily naturalistic style park designed in 1865 by Frederick Law Olmsted and Calvert Vaux. Application is demolish the existing building, rink and parking lot; construct a new building and rinks; and related landscaping.

CERTIFICATE OF APPROPRIATENESS
BOROUGH OF BROOKLYN 08-3020 - Block 2550, lot 49 and 54-143-149 Kent Street - Greenpoint Historic District
A Romanesque Revival style church designed by William B. Ditmass and built circa 1870, and an attached school building designed by W. Wheeler Smith. Application is to alter an areaway and install a barrier-free lift, alter windows and construct a sideyard rooftop addition. Zoned C1-3.

CERTIFICATE OF APPROPRIATENESS
BOROUGH OF BROOKLYN 08-3680 - Block 189, lot 38-

199 Dean Street - Boerum Hill Historic District
A Greek Revival style house built in 1855. Application is to create a curb cut.

CERTIFICATE OF APPROPRIATENESS
BOROUGH OF BROOKLYN 08-8744 - Block 286, lot 31/32-138-138A Court Street - Cobble Hill Historic District
A pair of building built in 1915-17. Application is to replace storefront infill.

CERTIFICATE OF APPROPRIATENESS
BOROUGH OF BROOKLYN 09-0493 - Block 253, lot 53-60 Remsen Street - Brooklyn Heights Historic District
An apartment house designed by Rollin Caughey and built in 1955. Application is to alter the areaway.

CERTIFICATE OF APPROPRIATENESS
BOROUGH OF BROOKLYN 08-7843 - Block 211, lot 39-55 Middagh Street - Brooklyn Heights Historic District
A Federal style frame house built c. 1820. Application is to alter the front facade, rebuild a stoop, raise and alter the roofline, install dormers, and construct a rear yard addition. Zoned R7-1, LH-1.

CERTIFICATE OF APPROPRIATENESS
BOROUGH OF BROOKLYN 08-7642 - Block 253, lot 35-18 Grace Court Alley - Brooklyn Heights Historic District
A brick carriage house built in the 19th century. Application is to construct a rooftop addition. Zoned R6.

j24-jy8

TRANSPORTATION

■ PUBLIC HEARINGS

NOTICE IS HEREBY GIVEN, pursuant to law, that the following proposed revocable consents, have been scheduled for a public hearing by the New York City Department of Transportation. The hearing will be held at 40 Worth Street, Room 940 commencing at 2:00 p.m. on Wednesday, July 9, 2008. Interested Parties can obtain copies of proposed agreements or request sign-language interpreters (with at least seven days prior notice) at 40 Worth Street, 9th Floor South, New York, NY 10013, or by calling (212) 442-8040.

#1 In the matter of a proposed revocable consent authorizing Joseph Moinian and Mahnaz Moinian to construct, maintain and use geothermal well, together with piping, in the north sidewalk of East 67th Street, east of Park Avenue, in the Borough of Manhattan. The proposed revocable consent is for a term of ten years from the Date of Approval by the Mayor to June 30, 2019 and provides, among other terms and conditions, for compensation payable to the City according to the following schedule:

- \$3,000/annum
For the period July 1, 2008 to June 30, 2010 - \$3,086
For the period July 1, 2010 to June 30, 2011 - \$3,172
For the period July 1, 2011 to June 30, 2012 - \$3,258
For the period July 1, 2012 to June 30, 2013 - \$3,344
For the period July 1, 2013 to June 30, 2014 - \$3,430
For the period July 1, 2014 to June 30, 2015 - \$3,516
For the period July 1, 2015 to June 30, 2016 - \$3,602
For the period July 1, 2016 to June 30, 2017 - \$3,688
For the period July 1, 2017 to June 30, 2018 - \$3,774
For the period July 1, 2018 to June 30, 2019 - \$3,860

the maintenance of a security deposit in the sum of \$4,000, and the filing of an insurance policy in the minimum amount of \$250,000/\$1,000,000 for bodily injury and property damage for each occurrence in the aggregate amount of \$100,000.

#2 In the matter of a proposed revocable consent authorizing Time Warner Center Condominium to maintain and use bollards on the sidewalks of the site bounded by West 60th Street, Broadway, Columbus Circle and West 58th Street, in the Borough of Manhattan. The proposed revocable consent is for a term of ten years from July 1, 2008 to June 30, 2018 and provides, among other terms and conditions, for compensation payable to the City according to the following schedule:

For the period July 1, 2008 to June 30, 2018 - \$28,125/per annum

the maintenance of a security deposit in the sum of \$60,000, and the filing of an insurance policy in the minimum amount of \$250,000/\$1,000,000 for bodily injury and property damage for each occurrence in the aggregate amount of \$100,000.

#3 In the matter of a proposed revocable consent authorizing Century 21 Department Stores, LLC to modify existing consent so as to construct, maintain and use additional conduit under and across 87th Street, east of Fourth Avenue, in the Borough of Brooklyn. The proposed modification of revocable consent is for a term of two years from the Date of Approval by the Mayor to June 30, 2011 and provides, among other terms and conditions, for compensation payable to the City according to the following schedule:

For the period July 1, 2009 to June 30, 2010 - \$4,440
For the period July 1, 2010 to June 30, 2011 - \$4,558

the maintenance of a security deposit in the sum of \$5,400, and the filing of an insurance policy in the minimum amount of \$250,000/\$1,000,000 for bodily injury and property damage for each occurrence in the aggregate amount of \$100,000.

#4 In the matter of a proposed revocable consent authorizing 43-02 Ditmars Boulevard Realty Corp. to maintain and use three (3) planted areas on the north sidewalk of 45th Street, south of Ditmars Boulevard, in the Borough of Queens. The proposed revocable consent is for a term of ten years from the Date of Approval by the Mayor to June 30, 2019 and provides, among other terms and conditions, for compensation payable to the City according to the following schedule:

From the Date of Approval to June 30, 2019 - \$2,755/annum

the maintenance of a security deposit in the sum of \$3,000, and the filing of an insurance policy in the minimum amount of \$250,000/\$1,000,000 for bodily injury and property damage for each occurrence in the aggregate amount of \$100,000.

#5 In the matter of a proposed revocable consent authorizing Goldman, Sachs & Co. to continue to maintain and use bollards on the east sidewalk of South William Street, north of Broad Street and on the north sidewalk of Broad Street, between Pearl and South William Streets, in the Borough of Manhattan. The proposed revocable consent is for a term of ten years from July 1, 2008 to June 30, 2018 and provides, among other terms and conditions, for compensation payable to the City according to the following schedule:

For the period from July 1, 2008 to June 30, 2018 - \$7,875/per annum

the maintenance of a security deposit in the sum of \$20,000, and the filing of an insurance policy in the minimum amount of \$250,000/\$1,000,000 for bodily injury and property damage for each occurrence in the aggregate amount of \$100,000.

j17-jy9

PROPERTY DISPOSITION

CITYWIDE ADMINISTRATIVE SERVICES

DIVISION OF MUNICIPAL SUPPLY SERVICES

■ AUCTION

PUBLIC AUCTION SALE NUMBER 08001-Y, 08001-Z AND 09001-A

NOTICE IS HEREBY GIVEN of a bi-weekly public auction of City fleet vehicles consisting of cars, vans, light duty vehicles, trucks, heavy equipment and miscellaneous automotive equipment to be held on Wednesday, July 9, 2008 (SALE NUMBER 09001-A). This auction is held every other Wednesday unless otherwise notified. Viewing is on auction day only from 8:30 A.M. until 9:00 A.M. The auction begins at 9:00 A.M.

NOTE: THE AUCTIONS SCHEDULED FOR WEDNESDAY, JUNE 11, 2008 (SALE NUMBER 08001-Y) AND WEDNESDAY, JUNE 25, 2008 (SALE NUMBER 08001-Z) HAVE BEEN CANCELLED.

LOCATION: 570 Kent Avenue, Brooklyn, NY (in the Brooklyn Navy Yard between Taylor and Clymer Street).

A listing of vehicles to be offered for sale in the next auction can be viewed on our web site, on the Friday prior to the sale date at: <http://www.nyc.gov/auctions>

Terms and Conditions of Sale can also be viewed at this site.

For further information, please call (718) 417-2155 or (718) 625-1313.

j9-jy9

■ SALE BY SEALED BID

SALE OF: 1 LOT OF MISCELLANEOUS MARINE / GENERAL SUPPLIES, EQUIPMENT, TOOLS, MACHINES, ETC., USED AND UNUSED.

S.P.#: 08024

DUE: July 14, 2008

Use the following address unless otherwise specified in notice, to secure, examine or submit bid/proposal documents, vendor pre-qualification and other forms; specifications/blueprints; other information; and for opening and reading of bids at date and time specified above.
DCAS, Division of Municipal Supply Services, 18th Floor Bid Room, Municipal Building, New York, NY 10007.
For sales proposal contact Gladys Genoves-McCauley (718) 417-2156 for information.

j30-jy14

SALE OF: 1 UNUSED "CARRIER" ECOLOGICAL CHILLER.

S.P.#: 08022

DUE: July 10, 2008

Use the following address unless otherwise specified in notice, to secure, examine or submit bid/proposal documents, vendor pre-qualification and other forms; specifications/blueprints; other information; and for opening and reading of bids at date and time specified above.
DCAS, Division of Municipal Supply Services, 18th Floor Bid Room, Municipal Building, New York, NY 10007.
For sales proposal contact Gladys Genoves-McCauley (718) 417-2156 for information.

j26-jy10

SALE OF: 1 LOT OF 28,800 LBS. OF ONCE FIRED ASSORTED CALIBER CARTRIDGE CASES.

S.P.#: 08021

DUE: July 8, 2008

Use the following address unless otherwise specified in notice, to secure, examine or submit bid/proposal documents, vendor pre-qualification and other forms; specifications/blueprints; other information; and for opening and reading of bids at date and time specified above.
DCAS, Division of Municipal Supply Services, 18th Floor Bid Room, Municipal Building, New York, NY 10007.
For sales proposal contact Gladys Genoves-McCauley (718) 417-2156 for information.

j24-jy8

POLICE**OWNERS ARE WANTED BY THE PROPERTY CLERK DIVISION OF THE NEW YORK CITY POLICE DEPARTMENT.**

The following listed property is in the custody, of the Property Clerk Division without claimants.

Recovered, lost, abandoned property, property obtained from prisoners, emotionally disturbed, intoxicated and deceased persons; and property obtained from persons incapable of caring for themselves. Motor vehicles, boats, bicycles, business machines, cameras, calculating machines, electrical and optical property, furniture, furs, handbags, hardware, jewelry, photographic equipment, radios, robes, sound systems, surgical and musical instruments, tools, wearing apparel, communications equipment, computers, and other miscellaneous articles.

INQUIRIES

Inquiries relating to such property should be made in the Borough concerned, at the following office of the Property Clerk.

FOR MOTOR VEHICLES

(All Boroughs):

- * **College Auto Pound, 129-01 31 Avenue, College Point, NY 11354, (718) 445-0100**
- * **Gowanus Auto Pound, 29th Street and 2nd Avenue, Brooklyn, NY 11212, (718) 832-3852**
- * **Erie Basin Auto Pound, 700 Columbia Street, Brooklyn, NY 11231, (718) 246-2029**

FOR ALL OTHER PROPERTY

- * **Manhattan - 1 Police Plaza, New York, NY 10038, (212) 374-4925.**
- * **Brooklyn - 84th Precinct, 301 Gold Street, Brooklyn, NY 11201, (718) 875-6675.**
- * **Bronx Property Clerk - 215 East 161 Street, Bronx, NY 10451, (718) 590-2806.**
- * **Queens Property Clerk - 47-07 Pearson Place, Long Island City, NY 11101, (718) 433-2678.**
- * **Staten Island Property Clerk - 1 Edgewater Plaza, Staten Island, NY 10301, (718) 876-8484.**

j1-d31

■ AUCTION**PUBLIC AUCTION SALE NUMBER 1136**

NOTICE IS HEREBY GIVEN of a ONE (1) day public auction of unclaimed salvage vehicles, motorcycles, automobiles, trucks, and vans. Inspection day is July 14, 2008 from 10:00 A.M. - 2:00 P.M. Salvage vehicles, motorcycles, automobiles, trucks, and vans will be auctioned on July 15, 2008 at approximately 9:00 A.M. Auction will be held at the Erie Basin Auto Pound, 700 Columbia Street (in Redhook area of B'klyn., 2 blocks from Halleck St.)

For information concerning the inspection and sale of these items, call the Property Clerk Division's Auction Unit information line (646) 610-4614.

jy2-15

TRANSPORTATION**■ SALE BY SEALED BID***Goods*

SALE OF FOREIGN COINS – CSB – DUE 07-17-08 AT 11:00 A.M. – The New York City Department of Transportation will sell approximately 437.20 pounds of assorted foreign coins consisting of a variety of denominations. Award of Sale will be to the vendor who submits the highest bid per pound. Note: Bids must be for the entire lot. For further Bid Requirements, specifications/information lease contact Raymond Pyle at (718) 417-2120. All inquiries must be made by July 14, 2008. The final date to submit bid will be July 17, 2008 at 11:00 A.M. at the Office of the Agency Chief Contracting Officer, Contract Unit, Room 824A, 40 Worth Street, New York, NY 10013. Bids will be opened and read on July 17, 2008, in Room 814, at above address and time. Any persons delivering bid documents must enter the building through 220 Church Street, New York, NY. Due to increased building security, bidders should allow extra time when delivering bids and should ensure that proper identification is available upon request.

Use the following address unless otherwise specified in notice, to secure, examine or submit bid/proposal documents, vendor pre-qualification and other forms; specifications/blueprints; other information; and for opening and reading of bids at date and time specified above.
Department of Transportation, Office of the Agency Chief Contracting Officer, Contract Unit, 40 Worth Street, Room 824A, New York, NY 10013.

☛ jy7-11

PROCUREMENT

The City of New York is committed to achieving excellence in the design and construction of its capital program, and building on the tradition of innovation in architecture and engineering that has contributed to the City's prestige as a global destination. As part of this effort, the City is pleased to announce the following contracting opportunities for construction/construction services and construction-related services.

AGING**CONTRACT MANAGEMENT SERVICES****■ AWARDS***Goods & Services*

SERVICES FOR SENIOR CITIZENS – Renewal – Mid Bronx Senior Citizens Council Inc. 900 Grand Concourse, Bronx, NY 10451 PIN: 12508SC50139 - Contract Amount: \$295,222

Tremont Community Senior Citizens Service Center 2070 Clinton Avenue, Bronx, NY 10457 PIN: 12509SC50190 - Contract Amount: \$373,660

Beth Emeth Home Attendant Service Inc. 1080 McDonald Avenue, Brooklyn, NY 11230 PIN: 12509HC102H6 - Contract Amount: \$2,364,210

Personal-Touch Home Care of N.Y., Inc. 222-15 Northern Boulevard, Bayside, NY 11361 PIN: 12509HC102H8 - Contract Amount: \$2,011,780

Personal-Touch Home Care of N.Y., Inc. 222-15 Northern Boulevard, Bayside, NY 11361 PIN: 12509HC103H9 - Contract Amount: \$2,077,393

United Block Association Inc. 292 Fifth Avenue, Ste. 305, New York, NY 10001 PIN: 12509SC4032Q - Contract Amount: \$312,063

University Settlement Society of New York Inc. 184 Eldridge Street, New York, NY 10002 PIN: 12509SC1032B - Contract Amount: \$415,769

Greenwich House 224 West 30th Street, Ste. 302, New York, NY 10001 PIN: 12509SC1030W - Contract Amount: \$295,470

Stanley M Isaacs Neighborhood Center Inc. 415 E. 93rd Street, New York, NY 10128 PIN: 12509SC4031D - Contract Amount: \$400,772

Stanley M Isaacs Neighborhood Center Inc. 415 E. 93rd Street, New York, NY 10128 PIN: 12509HDM0330 - Contract Amount: \$948,783

Manhattan Valley Golden Age Senior Center 135 West 106th Street, New York, NY 10025 PIN: 12509SC1030F - Contract Amount: \$427,071

Sunnyside Home Care Project Inc. 43-31 39th Street, Sunnyside, NY 11104 PIN: 12509HC104H6 - Contract Amount: \$3,077,903

Richmond Home Need Services Inc. 3155 Amboy Road, Staten Island, NY 10306 PIN: 12509HC105H5 - Contract Amount: \$1,301,584

New York University O/B/O School of Education 70 Washington Square South, Rm. 1202, New York, NY 10012 PIN: 12509VAR2639 - Contract Amount: \$187,718

☛ jy7

SERVICES FOR SENIOR CITIZENS – BP/City Council Discretionary – Italian Senior Citizens Center 83-20 Queens Blvd., Elmhurst, NY 11373 PIN: 12508DISC4YL - Contract Amount: \$13,633

Crown Heights Preservation Corp. 483 Albany Avenue, Brooklyn, NY 11203 PIN: 12508DISC2UC - Contract Amount: \$20,000

☛ jy7

SERVICES FOR SENIOR CITIZENS – Negotiated Acquisition – Queens Community House, Inc. 108-25 62nd Drive, Forest Hills, NY 11375 PIN: 12509SCNA437 - Contract Amount: \$713,947

Senior Citizens League of Flatbush Inc. 550 Ocean Parkway, Brooklyn, NY 11218 PIN: 12509SCNA297 - Contract Amount: \$1,200,315

Ridgewood Bushwick Senior Citizens Council Inc. 555 Bushwick Avenue, Brooklyn, NY 11206 PIN: 12509VRNA453 - Contract Amount: \$61,056

☛ jy7

SERVICES FOR SENIOR CITIZENS – Renewal – United Block Association Inc. 292 Fifth Avenue, Ste. 305, New York, NY 10001 PIN: 12509SC1030G - Contract Amount: \$294,709

East New York Council for the Aging Inc. 2702 Linden Blvd., Brooklyn, NY 11208 PIN: 12509SC50235 - Contract Amount: \$324,488

☛ jy7

SERVICES FOR SENIOR CITIZENS – Negotiated Acquisition – Charles A. Walburg Multi Service Organizations Inc. 163 West 125th Street, 13th Fl., New York, NY 10027 PIN: 12509SCNA327 - Contract Amount: \$252,311

Henry Street Settlement 265 Henry Street, New York, NY 10002 PIN: 12509SCNA340 - Contract Amount: \$878,553

☛ jy7

BROOKLYN NAVY YARD**■ SOLICITATIONS***Construction / Construction Services*

BUILDING #5 ROOF REPLACEMENT AND RELATED WORK – CSB – PIN# 08153 – DUE 07-29-08 AT 12:00 P.M. – Documents will be available as of July 14, 2008. Cost of documentation: \$100.00. Non-refundable certified check or money order. Failure to attend the mandatory pre-bid conference on July 16, 2008 at 10:00 A.M. will result in disqualification.

Use the following address unless otherwise specified in notice, to secure, examine or submit bid/proposal documents, vendor pre-qualification and other forms; specifications/blueprints; other information; and for opening and reading of bids at date and time specified above.

Brooklyn Navy Yard Development Corp., Building 292 63 Flushing Avenue, Brooklyn, NY 11205. Kerby Menardy at (718) 907-5959.

☛ jy7

CITYWIDE ADMINISTRATIVE SERVICES**DIVISION OF MUNICIPAL SUPPLY SERVICES****■ AWARDS***Goods*

COMPUTER SOFTWARE - DHMH – Intergovernmental Purchase – PIN# 857801468 – AMT: \$169,497.19 – TO: Spectrum Systems, Inc., 11320 Random Hills Rd., Suite 630, Fairfax, VA 22030. GSA Contract #GS-35F-5192G.

Suppliers wishing to be considered for a contract with the General Services Administration of the Federal Government are advised to contact the Small Business Utilization Center, Jacob K. Javits Federal Building, 26 Federal Plaza, Room 18-130, NY, NY 10278 or by phone: 212-264-1234.

☛ jy7

HP MICROSOFT 6.0 AGREEMENT - DHMH – Intergovernmental Purchase – PIN# 857801321 – AMT: \$1,991,388.42 – TO: Hewlett Packard Company, 10810 Farnam Drive, Omaha, NE 68154. NYS Contract #PT 61408. ● **TRUCK MED. DUTY RACK - DOT** – Intergovernmental Purchase – PIN# 857801423 – AMT: \$1,039,650.30 – TO: International Truck and Engine Corp., 1568 Central Avenue, Albany, NY 12205. NYS Contract #PC 62757. ● **ENTERPRISE SYSTEM - FDNY** – Intergovernmental Purchase – PIN# 857801533 – AMT: \$143,428.00 – TO: Computer Network Solutions LLC, 11 Commercial Street, Plainview, NY 11803. NYS Contract #PT 63783. ● **MICROSOFT CLA 6.0 AGREEMENT - ACS** – Intergovernmental Purchase – PIN# 857801545 – AMT: \$787,568.63 – TO: Hewlett Packard Company, 10810 Farnam Drive, Omaha, NE 68154. NYS Contract #PT 61408. ● **HP PRINTERS - DHMH** – Intergovernmental Purchase – PIN# 857801515 – AMT: \$132,950.00 – TO: Calculator and Computer Center Inc., 555 Theodore Fremd Avenue, Suite B102, Rye, NY 10580. NYS Contract #PC 58424.

Suppliers wishing to be considered for a contract with the Office of General Services of New York State are advised to contact the Procurement Services Group, Corning Tower Room 3711, Empire State Plaza, Albany, NY 12242 or by phone: 518-474-6717.

☛ jy7

■ VENDOR LISTS*Goods*

ACCEPTABLE BRAND LIST – In accordance with PPB Rules, Section 2-05(c)(3), the following is a list of all food items for which an Acceptable Brands List has been established.

1. Mix, Biscuit - AB-14-1:92
2. Mix, Bran Muffin - AB-14-2:91
3. Mix, Corn Muffin - AB-14-5:91
4. Mix, Pie Crust - AB-14-9:91
5. Mixes, Cake - AB-14-11:92A
6. Mix, Egg Nog - AB-14-19:93
7. Canned Beef Stew - AB-14-25:97
8. Canned Ham Shanks - AB-14-28:91
9. Canned Corned Beef Hash - AB-14-26:94
10. Canned Boned Chicken - AB-14-27:91
11. Canned Corned Beef - AB-14-30:91
12. Canned Ham, Cured - AB-14-29:91
13. Complete Horse Feed Pellets - AB-15-1:92
14. Canned Soups - AB-14-10:92D
15. Infant Formula, Ready to Feed - AB-16-1:93
16. Spices - AB-14-12:95
17. Soy Sauce - AB-14-03:94
18. Worcestershire Sauce - AB-14-04:94

Application for inclusion on the above enumerated Acceptable Brand Lists for foods shall be made in writing and addressed to: Purchase Director, Food Unit, Department of Citywide Administrative Services, Division of Municipal Supply Services, 1 Centre Street, 18th Floor, New York, NY 10007. (212) 669-4207.

j4-jy17

EQUIPMENT FOR DEPARTMENT OF SANITATION

In accordance with PPB Rules, Section 2.05(c)(3), an acceptable brands list will be established for the following equipment for the Department of Sanitation:

- A. Collection Truck Bodies
- B. Collection Truck Cab Chassis
- C. Major Component Parts (Engine, Transmission, etc.)

Applications for consideration of equipment products for inclusion on the acceptable brands list are available from: Vendor Relations, Department of Citywide Administrative Services, Division of Municipal Supply Services, 1 Centre Street, 18th Floor, New York, NY 10007. (212) 669-8562.

j4-jy17

OPEN SPACE FURNITURE SYSTEMS - CITYWIDE – In accordance with PPB Rules, Section 2.05(c)(3), an Acceptable Brands List, #AB-17W-1:99, has been established for open space furniture systems.

Application for consideration of product for inclusion on this acceptable brands list shall be made in writing and addressed to: Vendor Relations, Department of Citywide Administrative Services, Division of Municipal Supply Services, 1 Centre Street, 18th Floor, New York, NY 10007, (212) 669-8562.

j4-jy17

COMPROLLER**BUREAU OF ASSET MANAGEMENT****■ AWARDS***Services (Other Than Human Services)*

INVESTMENT MANAGERS – Competitive Sealed Proposals – Judgment required in evaluating proposals - PIN# 015058940131Q – AMT: \$3,400,000.00 – TO: GE Asset Management Inc., 3001 Summer Street, Stamford, CT 06905.

☛ jy7

CONSUMER AFFAIRS

■ INTENT TO AWARD

Services (Other Than Human Services)

CITY WIDE FINANCIAL SERVICES SURVEY – Governmental to Government – PIN# 866-09-OFE – DUE 07-17-08 AT 5:00 P.M. – The Department of Consumer Affairs (DCA) intends to enter into a government-to-government purchase that exceeds the small purchase limits with the Stony Brook University Center for Survey Research (CSR) to develop and implement a city wide financial services study for use by the Department of Consumer Affairs' Office of Financial Empowerment (OFE) for development of financial education programs and products for low and moderate income New Yorkers. DCA determined that use of this procurement method is in the best interests of the City based on a review of responses to a request for proposals of a similar study within the small purchase limits and an assessment that the CSR proposal was superior to all other proposals with respect to services offered and price.

Vendors who are capable of providing these services to the DCA in the future may express their interest in doing so by writing to Caitlyn Brazill, NYC Department of Consumer Affairs, 42 Broadway, 8th Floor, New York, NY 10004 or e-mail brazillc@dca.nyc.gov.

Use the following address unless otherwise specified in notice, to secure, examine or submit bid/proposal documents, vendor pre-qualification and other forms; specifications/blueprints; other information; and for opening and reading of bids at date and time specified above.

Department of Consumer Affairs, OFE / 42 Broadway 8th Floor, NY NY 10004. Sharon Josephs-Shereff (212) 487-4383, sjosephs-shereff@dca.nyc.gov

j30-jy7

CORRECTION

■ SOLICITATIONS

Human/Client Service

ORTHOPEDIC SPECIALIST - MEDICAL SERVICES FOR UNIFORMED EMPLOYEES – Competitive Sealed Bids – PIN# 072200860HMD – DUE 08-08-08 AT 11:00 A.M. – Bid package must be picked up in person with a \$25.00 check or money order, payable to: Commissioner of Finance, from July 7, 2008 to August 8, 2008, from 8:00 A.M. to 5:00 P.M. at Central Office of Procurement, 17 Battery Place, 4th Floor, New York, NY 10004. A pre-bid conference will be held on Friday, July 25, 2008 at 11:00 A.M., at Health Management Division Clinic, located at 1 Lefrak City Plaza, 15th Floor, Rego Park, New York 11368. Attendance at this conference is optional, but highly recommended.

Use the following address unless otherwise specified in notice, to secure, examine or submit bid/proposal documents, vendor pre-qualification and other forms; specifications/blueprints; other information; and for opening and reading of bids at date and time specified above.

Department of Correction, 17 Battery Place, 4th Floor New York, NY 10004. Zalina Rahman (212) 487-7327 zalina.rahman@doc.nyc.gov

jy7

DESIGN & CONSTRUCTION

■ SOLICITATIONS

Construction / Construction Services

HL82NYAMD, EDUCATION AND CONFERENCE CENTER UPGRADE – Sole Source – Available only from a single source - PIN# 8502008HL0008P – DUE 07-15-08 AT 4:00 P.M. – The Department of Design and Construction intends to enter into a sole source contract with New York Academy of Medicine for the above project. The contractor must have unique knowledge of the site, and must guarantee the assumption of all costs above the estimated cost of construction. In addition the contractor must make a private financial contribution to fund the design and construction of the project. Any firm which believes that it is also qualified to provide these services or would like to provide such services in the future is invited to indicate by letter to: Design and Construction, 30-30 Thomson Avenue, 5th Floor, Long Island City, New York 11101. Steve Wong, Program Director, (718) 391-2550, wongs@ddc.nyc.gov

jy1-8

ECONOMIC DEVELOPMENT CORPORATION

■ SOLICITATIONS

Construction / Construction Services

RECONSTRUCTION OF INFRASTRUCTURE AT SOUTH BROOKLYN MARINE TERMINAL – Public Bid – PIN# 1369-4 – DUE 08-05-08 AT 11:00 A.M. – Detailed submission guidelines are outlined in the bid package. The cost of the bid package is \$100.00. The only form of payment accepted will be exact cash, certified check or money order payable to NYCEDC. The bid package will be available for pick up Monday, July 7, 2008 at the office of the NYCEDC located at 110 William Street, New York, NY 10038, 6th Floor.

This project has Disadvantaged Business Enterprise (“DBE”) participation goals and all respondents will be required to submit a DBE Utilization Plan with their response. For the list of companies who have been certified as DBE, visit the New York State Uniform Certification Program at <http://biznet.nysucp.net>.

A pre-bid meeting will be held on Tuesday, July 15, 2008 at 10:00 A.M. at the South Brooklyn Marine Terminal Entrance, located at 39th Street and 1st Avenue, Sunset Park Brooklyn.

Respondents may submit questions and/or request clarifications, with regards to the subject matter of the project, from NYCEDC no later than 5:00 P.M. on Friday, July 18, 2008. These questions should be directed to SBMTRconstruction@nycedc.com. Any questions or requests for clarifications received after this date will not be

answered. All questions received through Friday, July 18, 2008 will be posted by Monday, July 28, 2008 to www.nycedc.com/RFP, so as to be available to all respondents, if NYCEDC determines that such answers provide material clarification to the Bid.

For all other questions that do not pertain to the subject matter of the project, such as directions to NYCEDC, etc., please contact the hotline at (212) 312-3969. Two sets of Sealed Bids must be received at NYCEDC, 110 William Street, 6th Fl., New York, NY 10038, to the attention of Maryann Catalano, Vice President, Contracts. Bids will be opened publicly at the office of NYCEDC at the date and time specified above.

Use the following address unless otherwise specified in notice, to secure, examine or submit bid/proposal documents, vendor pre-qualification and other forms; specifications/blueprints; other information; and for opening and reading of bids at date and time specified above.

Economic Development Corp., 110 William Street, 6th Floor, New York, NY 10038. Maryann Catalano (212) 312-3969, SBMTRconstruction@nycedc.com

jy7

EDUCATION

■ SOLICITATIONS

Goods

TRADE BOOK MATERIALS – CSB – PIN# B0810040 – DUE 08-05-08 AT 5:00 P.M. – Bid opening: Wednesday, August 6th, 2008 at 11:00 A.M. To download the RFB, please go to <http://schools.nyc.gov/offices/dcp/vendor/requestsforbids/default.htm> If you cannot download, send an e-mail to tradebookinquiries@schools.nyc.gov with your company name, address, phone, fax and e-mail address.

● **MEDICAL AND HYGIENE SUPPLIES** – CSB – PIN# Z0766040 – DUE 07-21-08 AT 5:00 P.M. - Bid opening: Tuesday, July 22nd, 2008 at 11:00 A.M.

Use the following address unless otherwise specified in notice, to secure, examine or submit bid/proposal documents, vendor pre-qualification and other forms; specifications/blueprints; other information; and for opening and reading of bids at date and time specified above.

NYCDOE, Division of Contracts and Purchasing, Room 1201 65 Court Street, Brooklyn, NY 11201, (718) 935-2300 <http://schools.nyc.gov/dcp>

jy7

OFFICE OF EMERGENCY MANAGEMENT

■ SOLICITATIONS

Services (Other Than Human Services)

GRANT ADMINISTRATION AND MANAGEMENT – Negotiated Acquisition – Judgment required in evaluating proposals - PIN# 01709RCPGP01 – DUE 07-21-08 AT 5:00 P.M. – The New York City Office Of Emergency Management (OEM or “the agency”) is seeking the services of a qualified vendor to provide critical services in support of regional catastrophic planning. The selected vendor will support a federally funded Regional Catastrophic Preparedness Grant Program by recruiting and hiring personnel, procuring goods and services and complying with all administration, reporting and documentation requirements of the grant.

The Regional Catastrophic Preparedness Grant Program (RCPGP) is a new Department of Homeland Security (DHS) initiative that seeks to enhance the preparedness of regional governments for catastrophic events such as a major hurricane or pandemic influenza outbreak. The RCPGP requires large urban areas, as well as associated states, counties and cities, to build regional response and recovery plans that will enhance their ability to work together, and assist each other, in an emergency.

Taking direction from the Agency, the selected vendor will procure the goods and services, including personnel and technical consultant services, necessary to execute the agency goals and objectives. The selected vendor will also provide accurate and timely fiscal and administrative management for all aspects of the grant.

The projected start date is August 1, 2008. The contract will be for a period of 24 months.

Any vendor interested in providing these services should submit an expression of interest in writing to: Erika Yan, Deputy Agency Chief Contracting Officer, NYC Office of Emergency Management, 165 Cadman Plaza East, Brooklyn, NY 11201. The due date and time for submission of expressions of interest is 5:00 P.M. on Monday, July 21, 2008.

Due to time constraints this contract will be done via Negotiated Acquisition pursuant to section 3-04(b)(2) of the Procurement Policy Board Rules. OEM does not have a sufficient time to complete the competitive sealed proposal process, and if a vendor is not retained quickly, funds available from a source outside the city will be lost to the city.

Use the following address unless otherwise specified in notice, to secure, examine or submit bid/proposal documents, vendor pre-qualification and other forms; specifications/blueprints; other information; and for opening and reading of bids at date and time specified above.

Office of Emergency Management, 105 Cadman Plaza East Brooklyn, NY 11201. Erika Yan (718) 422-4845 procurement@oem.nyc.gov

jy7-11

ENVIRONMENTAL PROTECTION

■ SOLICITATIONS

Services (Other Than Human Services)

EMPLOYEE CONCERN PROGRAM – Request for Proposals – PIN# 82608EHSC005 – DUE 08-08-08 AT 4:00 P.M. – The New York City Department of Environmental

Protection (DEP) is seeking a qualified firm to ensure the prompt review and resolution of complaints by DEP employees who believe that (i) they have been given a direction that, if followed, would cause or constitute a violation of probation or of an environment or employees health or safety law or (ii) they have been retaliated against by a supervisor for reporting an EHS concern. Any such concern reported must be investigated by an outside investigator in accordance with the provision of the ECP.

A pre-proposal conference will take place at the NYCDEP, 59-17 Junction Blvd., 6th Floor, Training Room, Flushing, NY 11373, on July 23, 2008 at 10:00 A.M.

This contract is NOT subject to LL129.

Use the following address unless otherwise specified in notice, to secure, examine or submit bid/proposal documents, vendor pre-qualification and other forms; specifications/blueprints; other information; and for opening and reading of bids at date and time specified above.

Department of Environmental Protection, 59-17 Junction Blvd., Corona, NY 11373. Gerould McCoy (718) 595-4782, gmccoy@dep.nyc.gov

jy7

FIRE

■ AWARDS

Services (Other Than Human Services)

UPGRADE AND SEGMENTATION OF THE FDNY NETWORK – Negotiated Acquisition/Pre-Qualified List – Judgment required in evaluating proposals - PIN# 057080001969 – AMT: \$566,820.69 – TO: Corporate Computer Solutions, Inc., 55 Hallstead Avenue, Harrison, NY 10528. Hardware, software, design, implementation and configuration services required for upgrade and segmentation of the FDNY network at FDNY headquarters.

● **REHABILITATION SERVICES FOR PIER 53** – Government to Government – PIN# 057080000356 – AMT: \$10,354,320.00 – TO: Hudson River Park Trust, 353 West Street, New York, NY 10014.

jy7

HEALTH AND HOSPITALS CORPORATION

The New York City Health and Hospitals Corporation is regularly soliciting bids for supplies and equipment at its Central Purchasing Offices, 346 Broadway, New York City, Room 516, for its Hospitals and Diagnostic and Treatment Centers. All interested parties are welcome to review the bids that are posted in Room 516 weekdays between 9:00 a.m. and 4:30 p.m. For information regarding bids and the bidding process, please call (212) 442-3863.

j1-d31

■ SOLICITATIONS

Goods

VARIOUS SPARTAN TOOLS PRODUCTS – CSB – PIN# 11109000001 – DUE 07-21-08 AT 3:00 P.M.

Use the following address unless otherwise specified in notice, to secure, examine or submit bid/proposal documents, vendor pre-qualification and other forms; specifications/blueprints; other information; and for opening and reading of bids at date and time specified above.

Bellevue Hospital Center, Purchasing Department 462 First Avenue, New York, NY 10016. Matthew Gaumer, Procurement Analyst, Room 12E32, (212) 562-2887.

jy7

BLANKET ORDER FOR ANTICARDIOLIPIN ANTIBODIES – 1 CSB – BID# QHN2008-1056EHC – DUE 07-23-08 AT 2:00 P.M.
● **BLANKET ORDER FOR BLOOD DONOR BAGS WADSOL** – 1 CSB – BID# QHN2008-1057EHC – DUE 07-23-08 AT 3:00 P.M.

Use the following address unless otherwise specified in notice, to secure, examine or submit bid/proposal documents, vendor pre-qualification and other forms; specifications/blueprints; other information; and for opening and reading of bids at date and time specified above.

Queens Health Network, Procurement Services and Contracts, 82-68 164th Street, “S” Building, 2nd Fl., Jamaica, NY 11432. Margaret Palma (718) 883-6000.

jy7

Goods & Services

CHEMICALS-LAUNDRY – Competitive Sealed Bids – PIN# 1551090002 – DUE 07-25-08 AT 2:00 P.M.

Use the following address unless otherwise specified in notice, to secure, examine or submit bid/proposal documents, vendor pre-qualification and other forms; specifications/blueprints; other information; and for opening and reading of bids at date and time specified above.

Sea View Hospital Rehabilitation Center and Home 460 Brielle Avenue, Staten Island, NY 10314. Copy of the bid can be obtained by faxing a request to (718) 317-3666.

jy7

Services

OFF-HOUR CALL CENTER – DCN# 1870 – DUE 08-06-08 AT 5:00 P.M. – A copy of the RFP can be obtained on the HHC website (<http://nyc.gov/hhc>) under “Contracting Opportunities.” Printed copies of the RFP may be obtained for a \$25.00 fee check or money order payable to the NYC Health and Hospitals Corporation.

Use the following address unless otherwise specified in notice, to secure, examine or submit bid/proposal documents, vendor pre-qualification and other forms; specifications/blueprints; other information; and for opening and reading of bids at date and time specified above.

Health and Hospitals Corporation, Rm. 815, 160 Water Street, NYC 10038. Robert Kee (646) 458-3750, CallCenterRFP@nychhc.org

jy7

MATERIALS MANAGEMENT**SOLICITATIONS**

Goods

SERVICE AND PREVENTATIVE MAINTENANCE AGREEMENT FOR THE ROBOTIC SURGICAL SYSTEMS – CSB – PIN# 011080280073 – DUE 07-22-08 AT 11:00 A.M. – Includes support and upgrade software, hardware, mechanical upgrades, parts, labor, installation.

Use the following address unless otherwise specified in notice, to secure, examine or submit bid/proposal documents, vendor pre-qualification and other forms; specifications/blueprints; other information; and for opening and reading of bids at date and time specified above.
Health & Hospitals Corp., Division of Materials Management
 346 Broadway, Suite 516, NY, NY 10013-3990.

jy7

HEALTH AND MENTAL HYGIENE**SOLICITATIONS**

Human/Client Service

NURSE FAMILY PARTNERSHIP SERVICES – Sole Source – Available only from a single source - PIN# 08MS230700R0X00 – DUE 07-22-08 AT 4:00 P.M. – The Department of Health and Mental Hygiene (DOHMH) intends to enter into a sole source negotiation with Nurse-Family Partnership to provide technical assistance to each agency participating in the Nurse-Family Partnership Program, a program to improve the lives of low income, first time mothers and their children. Specially-trained nurses make regular visits to new mothers during their first pregnancies and the first two years of their children's lives to help them to have healthier pregnancies, be better parents, and have emotionally and physically healthier children. The Nurse-Family Partnership will enter into an implementation agreement with each participating NYC agency designated by DOHMH and approved by NFP to assist them with: clinical information system set-up; program development; ongoing support; and ongoing nurse education. The term of this contract would be from August 1, 2007 - June 30, 2010, and the maximum contract amount would be \$205,629. Any vendor that believes it can also provide these services is invited to indicate an expression of interest by letter to DOHMH, Office of the Chief Agency Contracting Officer, 93 Worth Street, Room 812, New York, NY 10013. Joyce Scott (212) 219-5878, jscott1@health.nyc.gov

jy7-11

AGENCY CHIEF CONTRACTING OFFICER**SOLICITATIONS**

Human/Client Service

NEW YORK/NEW YORK III SUPPORTED HOUSING CONGREGATE – Competitive Sealed Proposals – Judgment required in evaluating proposals - PIN# 81608PO0763 – DUE 02-13-09 AT 3:00 P.M. – The New York City Department of Health and Mental Hygiene (DOHMH) is issuing a RFP to establish 3,000 units of citywide supportive housing in newly constructed or rehabilitated single-site buildings for various homeless populations pursuant to the New York/New York III Supportive Housing agreement. The subject RFP will be open-ended and proposals will be accepted on an on-going basis. Beginning on February 16, 2007, RFPs may be picked up in person at the address below, between the hours of 10:00 A.M. and 4:00 P.M. on business days only. The RFP is also on line at: <http://www.nyc.gov/html/doh/html/acco/acco-rfp-nynyncongregate-20070117-form.shtml> A pre-proposal conference will be held on March 6, 2007 at 2:00 P.M. at 125 Worth Street, 2nd Floor Auditorium, New York, NY. Any questions regarding this RFP must be sent in writing in advance to Karen Mankin at the above address or fax to (212) 219-5890. All questions submitted will be answered at the Pre-Proposal conference. All proposals must be hand delivered at the Agency Chief Contracting Officer, Room 812, New York, NY 10013.

As a minimum qualification requirement for (1) the serious and persistent mentally ill populations, the proposer must be incorporated as a not-for-profit organizations, and (2) for the young adult populations, the proposer must document site control and identify the source of the capital funding and being used to construct or renovate the building.

Use the following address unless otherwise specified in notice, to secure, examine or submit bid/proposal documents, vendor pre-qualification and other forms; specifications/blueprints; other information; and for opening and reading of bids at date and time specified above.
Health and Mental Hygiene, 93 Worth Street, Room 812
 New York, NY 10013. Karen Mankin (212) 219-5873, kmankin@health.nyc.gov

f16-jy30

HOMELESS SERVICES**OFFICE OF CONTRACTS AND PROCUREMENT****SOLICITATIONS**

Human/Client Service

SAFE HAVEN OPEN-ENDED RFP – Competitive Sealed Proposals – Judgment required in evaluating proposals - PIN# 071-08S-04-1164 – DUE 08-27-10 – The Department of Homeless Services has issued an Open Ended Request for Proposals (PIN 071-08S-04-1164) as of August 27, 2007 seeking appropriately qualified vendors to develop and operate a stand-alone Safe Haven for chronic street homeless single adults and/or adult couples without minor children.

There is no due date for proposals under this RFP. Proposals will be reviewed by the Department as they are received and contracts will be awarded on an on-going basis until the Department's needs are met.

Use the following address unless otherwise specified in notice, to secure, examine or submit bid/proposal documents, vendor pre-qualification and other forms; specifications/

blueprints; other information; and for opening and reading of bids at date and time specified above.

Department of Homeless Services, 33 Beaver Street
 13th Floor, New York, NY 10004.

Suellen Schulman (212) 361-8400, sschulma@dhs.nyc.gov

a27-f12

CORRECTION: TRANSITIONAL RESIDENCES FOR HOMELESS/DROP-IN CENTERS – Competitive Sealed Proposals – Judgment required in evaluating proposals - PIN# 071-00S-003-262Z – DUE 01-02-09 AT 2:00 P.M. – CORRECTION: The Department of Homeless Services is soliciting proposals from organizations interested in developing and operating transitional residences for homeless adults and families including the Neighborhood Based Cluster Residence and drop-in centers for adults. This is an open-ended solicitation; there is no due date for submission.

Request for proposals is also available on-line at www.nyc.gov/cityrecord

Use the following address unless otherwise specified in notice, to secure, examine or submit bid/proposal documents, vendor pre-qualification and other forms; specifications/blueprints; other information; and for opening and reading of bids at date and time specified above.
Department of Homeless Services, 33 Beaver Street
 13th Floor, New York, NY 10004.
Marta Zmoira (212) 361-0888, mzoita@dhs.nyc.gov

f29-d31

AWARDS

Human/Client Service

SRO – Required/Authorized Source – Specifications cannot be made sufficiently definite - PIN# 071-09S-03-1248 – AMT: \$760,074.00 – TO: Vocational Instruction Project Community Services, Inc., 1910 Arthur Avenue, Bronx, NY 10457.

● **SRO** – Required/Authorized Source – Specifications cannot be made sufficiently definite - PIN# 071-08S-03-1288 – AMT: \$1,570,800.00 – TO: Community Lantern Corporation, 1720 Church Avenue, 2nd Floor, Brooklyn, NY 11226.

● **SRO** – Required/Authorized Source – Specifications cannot be made sufficiently definite - PIN# 071-08S-03-1285 – AMT: \$576,000.00 – TO: Good Shepherd Services, 305 Seventh Avenue, New York, NY 10001.

● **ADULT SHELTER** – Competitive Sealed Proposals – Specifications cannot be made sufficiently definite - PIN# 071-08S-03-1265 – AMT: \$26,424,059.00 – TO: HELP Social Services Corporation, 5 Hanover Square, 17th Floor, New York, NY 10004.

jy7

HOUSING PRESERVATION & DEVELOPMENT**SOLICITATIONS**

Services (Other Than Human Services)

COMPUTER HARDWARE MAINTENANCE – Competitive Sealed Bids – PIN# 806081000714 – DUE 07-30-08 – Pre-bid conference will be conducted on July 21, 2008 at 11:00 A.M. at HPD Offices located at 100 Gold Street, Room 8-P6, NY, NY 10038.

Use the following address unless otherwise specified in notice, to secure, examine or submit bid/proposal documents, vendor pre-qualification and other forms; specifications/blueprints; other information; and for opening and reading of bids at date and time specified above.
Housing Preservation and Development, 100 Gold Street,
 Room 8-X5, NY, NY 10038. *Marla Gomez (212) 863-6995,*
gomezm@hpd.nyc.gov

jy7

AWARDS

Services (Other Than Human Services)

PROCESS SERVING SERVICES – Renewal – PIN# 806055200000 – AMT: \$111,700.00 – TO: ABC Process Service Bureau, Inc., 225 Broadway, Suite 616, New York, NY 10007.

● **PROCESS SERVING SERVICES** – Renewal – PIN# 806055200001 – AMT: \$277,650.00 – TO: ABC Process Service Bureau, Inc., 225 Broadway, Suite 616, New York, NY 10007.

● **PROCESS SERVING SERVICES** – Renewal – PIN# 806055200002 – AMT: \$328,445.00 – TO: ABC Process Service Bureau, Inc., 225 Broadway, Suite 616, New York, NY 10007.

jy7

DIVISION OF MAINTENANCE**VENDOR LISTS**

Construction/Construction Services

PREQUALIFICATION – Pre-Qualification Application and information for inclusion on a pre-qualified bidders list may be obtained: in person, Monday through Friday, between the hours of 10:00 A.M. - 12:00 noon and 2:00 P.M. - 4:00 P.M., by writing to HPD, Division of Maintenance, Contractor Compliance Unit, 100 Gold Street, Room 6J, New York, NY 10038, or by visiting HPD's website at www.nyc.gov/hpd

Pre-Qualified Bidders List: The Contractor Compliance Unit in the Division of Maintenance requests applications from contractors who are qualified to perform Emergency and Non-emergency repairs, maintenance and construction related work in Residential and Commercial Buildings in all Boroughs.

The Pre-Qualified Bidders List will be used to solicit invitations to bid on a high volume of maintenance, repair and construction related Open Market Orders (OMOs) and Purchase Orders (POs) valued up to \$100,000, except for demolition work. As part of the approval process, vendors will be provided with the opportunity to participate in a 24-hour panel, which is a sub-set of the pre-qualified bidders list. Contractors with positive integrity, financial capabilities and knowledge and experience, are encouraged to apply for inclusion on lists for the following trades:

ASBESTOS ANALYSIS AND ABATEMENT
 Analysis - Third Party Monitoring - Abatement

BOILER REPAIRS

Boiler Rental - Boiler Installation - HVAC, including Duct Work - Emergency Gas Restoration - Emergency Gas and Oil Heat/Hot Water Restoration

DEMOLITION

Demolition of entire buildings and/or land clearing of development sites - Bracing and Shoring

ELECTRICAL REPAIRS

Repairs/Removal of Electrical Violations - Fire Alarm Systems

ELEVATOR REPAIR AND MAINTENANCE**GENERAL CONSTRUCTION**

Concrete - Masonry - Carpentry - Roofs - Sidewalk Bridges (Steel Pole, Permanent and Rental) - Windows and Window Guards - Fencing - Scrape, Plaster and Paint

INTERCOM SYSTEMS**IRON WORK**

Fire Escape Repair/Replacement - Stairwell Repair/Replacement

LEAD BASED PAINT ANALYSIS AND ABATEMENT

Abatement - Analysis (Dust Wipe/Paint Chip/Soil) - XRF Testing

MOLD AND MILDEW ABATEMENT**MOVING, RELOCATION AND FURNITURE STORAGE SERVICES****OIL SPILL REMOVAL AND CLEAN UP**

Testing - Remediation and Clean Up

PEST CONTROL SERVICES**PLUMBING REPAIRS**

Plumbing Repairs - Water Mains - Sewer Mains - Water Towers - Sprinkler Systems - Septic Systems - Sewer Stoppage

RUBBISH AND TRADE WASTE

Clean Outs - Roll-Off Containers

SOIL AND WATER QUALITY TESTING

Industrial Hygienist Services - Chemical Analysis for Organics and Heavy Metals

All Contractors performing Lead Abatement and XRF Testing, must be EPA Certified. Contractors involved in all other trades must take EPA Approved, One-day "Lead Safe Practices" and "Train the Trainer" Courses.

Use the following address unless otherwise specified in notice, to secure, examine or submit bid/proposal documents, vendor pre-qualification and other forms; specifications/blueprints; other information; and for opening and reading of bids at date and time specified above.

Housing Preservation and Development, 100 Gold Street,
 Room 6J, New York, NY 10038. *Rick Brown (212) 863-7815,*
brownr@hpd.nyc.gov

j11-jy9

JUVENILE JUSTICE**SOLICITATIONS**

Human/Client Service

CORRECTION: PROVISION OF NON-SECURE DETENTION CENTERS – Negotiated Acquisition – Judgment required in evaluating proposals - PIN# 13007DJJ001 – DUE 11-14-08 AT 3:00 P.M. – CORRECTION: The NYC Department of Juvenile Justice (DJJ) is seeking one or more appropriately qualified vendors to provide non-secure detention services for youth. Services shall include, but not be limited to, custody, basic youth care, food, clothing, shelter, education, health care, recreation, court related services, social work and case management services, social skills instruction, group sessions and monitoring and supervision of these services. In addition, the contract will require that a defibrillator shall be located in each program facility and that all staff requiring CPR training shall be certified in use of said defibrillator.

Each program facility will provide at least 10 and no more than 12 beds in accordance with the applicable regulations promulgated by the New York State Office of Children and Family Services (NYS OCFS), 9 N.Y.C.R.R. Section 180 et seq. The Department is seeking to provide services at facilities that will be operational at any time from January 1, 2007 to December 31, 2010. A vendor may submit an offer for more than one Facility Option. Current Agency vendors operating non-secure group homes that have contracts expiring in calendar year 2006 are urged to respond to this solicitation.

All program facilities shall be appropriately equipped to provide services for male or female youth as required by the Department, and be located in one of the five boroughs. The term of the contracts awarded from this solicitation will be for three years and will include an additional three-year option to renew. The anticipated maximum average annual funding available for each contract will be \$1,067,000, excluding start-up costs. Proposed start-up costs will be considered in addition to the proposed annual line item budget. Greater consideration will be given to applicants offering more competitive prices.

If your organization is interested in being considered for award of the subject contract, please hand deliver a written expression of interest addressed to my attention at 110 William Street, 13th Floor, New York, NY 10038. The expression of interest should specifically address the following:

1. Indicate each program facility for which the vendor is submitting.

2. Describe each proposed facility, its location, and proposed date of operation.
3. Attach appropriate documentation demonstrating the current use of each proposed facility and the vendor's site control of the facility for a period of at least 3 years.
4. For each proposed facility,
 - a) Indicate the number of beds to be provided and demonstrate that the facility has the capacity to provide the indicated number of beds.
 - b) Demonstrate that the facility will be appropriately equipped to provide services for male or female youth.
5. Demonstrate the vendor's organizational capability to:
 - a) Provide the indicated number of beds at each proposed facility. (If the vendor is a current provider, also demonstrate the capability to provide the indicated number of beds in addition to those already provided.)
 - b) Ensure that each proposed facility will be fully operational by required date in accordance with the applicable regulations promulgated by the New York State Office of Children and Family Services (NYS OCFS), 9 N.Y.C.R.R. Section 180 et seq.
6. Demonstrate the quantity and quality of the vendor's successful relevant experience.
7. Attach for each proposed facility three-year annual line item operating budget. Include staffing details. Proposed start up costs should be included in addition to the proposed three-year annual line item operating budget.

All expressions of interest received in the manner set forth will be reviewed to determine if they are responsive to the material requirements of this solicitation. Expressions of interest determined to be non-responsive will not be further considered. Expressions of interest determined to be responsive will be considered in terms of the following factors:

- Appropriateness of each proposed facility.
- Demonstrated site control of each proposed facility.
- Demonstrated level of organizational capability to provide the proposed number of beds and to ensure that each proposed facility is fully operational by the applicable requisite date.
- Demonstrated quantity and quality of successful relevant experience.
- Annual budget amount and cost effectiveness of the budget.

The Department will enter into negotiations with the vendor(s) determined to be the best qualified at the time of evaluation, based on consideration of the above-cited factors. A contract will be awarded to the responsible vendor(s) whose offer(s) is/are determined to be the most advantageous to the City, taking into consideration the price and the other factors set forth in this solicitation. In the case that a vendor is eligible for award of more than one program facility, the Department reserves the right, based upon the vendor's demonstrated organizational capability and the best interest of the City, respectively, to determine how many and for which program facility(ies) the vendor will be awarded a contract.

Use the following address unless otherwise specified in notice, to secure, examine or submit bid/proposal documents, vendor pre-qualification and other forms; specifications/blueprints; other information; and for opening and reading of bids at date and time specified above.
 Department of Juvenile Justice, 110 William Street
 20th Floor, New York, NY 10038.
 Chuma Uwechia (212) 442-7716, cuwechia@djj.nyc.gov

n20-13

LAW

■ SOLICITATIONS

Services (Other Than Human Services)

TEMPORARY ATTORNEY SERVICES – Negotiated Acquisition – PIN# 02508X100006 – DUE 08-07-08 AT 5:00 P.M. – The New York City Law Department (the "Department") seeks proposals from legal staffing firms regularly engaged in the provision of temporary attorney services to law firms, legal departments of corporations, and/or government agencies. The proposals must be submitted in the form of responses to a Questionnaire available from the New York City Law Department beginning July 7, 2008. The Department intends to enter into negotiations with one or more legal staffing firms and anticipates awarding one primary contract and one back-up contract for these services in order to insure that the Department's need for experienced and qualified temporary attorney services will be met in a timely and cost effective manner. It is anticipated that the term of the contract(s) will be three years, commencing no later than March 1, 2009. The selected legal staffing firm(s) will be required to provide the Department with temporary attorneys who are (i) members in good standing of the New York State Bar; (ii) registered with the New York State Office of Court Administration; and (iii) where applicable, admitted to practice before the United States District Courts for the Southern and Eastern Districts of New York. The temporary attorneys should also have experience with litigation motion practice, taking and defending depositions and other litigation-related services. To receive the Questionnaire, interested legal staffing firms must send a written Expression of Interest requesting the Questionnaire by:
 (1) mail, messenger, or overnight carrier to Robin Wakefield, Assistant Corporation Counsel, New York City Law Department, 100 Church Street, Room 6-218, New York, New York 10007; or

(2) e-mail to: rowakefi@law.nyc.gov. Please specify in your request whether you wish to receive the Questionnaire by mail or by e-mail. The Department encourages interested firms to request the Questionnaire by e-mail.

Proposals will be evaluated by the Department to determine which firm(s) will be recommended for award of the contract. Firms under consideration for award of the contract may also be requested to appear for an interview by Department staff. The Proposal must be submitted at the place and prior to the deadline stated in this Notice. Robin Wakefield, Assistant Corporation Counsel, is the Law Department's sole authorized contact person for this procurement. All communications with the Department with respect to this procurement must be directed to the authorized contact person. She can be reached by e-mail at rowakefi@law.nyc.gov, or by phone at (212) 442-0421.

The source selection method of Negotiated Acquisition is being used because the services to be procured are legal services in support of litigation.

Use the following address unless otherwise specified in notice, to secure, examine or submit bid/proposal documents, vendor pre-qualification and other forms; specifications/blueprints; other information; and for opening and reading of bids at date and time specified above.

Law Department, Service of Legal Process Window, Communications and Docketing Services Unit, Room 4-313, 4th Floor, 100 Church Street, Room 6-218, New York New York 10007. Robin Wakefield (212) 442-0421
 rowakefi@law.nyc.gov

jy7-11

PARKS AND RECREATION

CONTRACT ADMINISTRATION

■ AWARDS

Construction / Construction Services

RECONSTRUCTION OF THE ENTRANCE IN BRONX RIVER PARK – Competitive Sealed Bids – PIN# 8462008X004C01 – AMT: \$227,234.00 – TO: East End Solutions, Inc., 94 East Industry Court, Deer Park, NY 11729. East of 219th Street and Bronx Blvd., The Bronx, known as Contract #X004-107M.

● **PARTIAL RECONSTRUCTION OF HVAC SYSTEMS** – Competitive Sealed Bids – PIN# 8462008C000C02 – AMT: \$3,000,000.00 – TO: JCC Construction Corp., 24-02 39th Avenue, L.I.C., NY 11101.

In connection with the reconstruction of comfort stations and facilities at various Parks and Recreation locations, Citywide, known as Contract #CNYG-11047MA.

● **CONSTRUCTION OF A SKATE PARK** – Competitive Sealed Bids – PIN# 8462008B058C01 – AMT: \$463,437.88 – TO: PIR and D Construction Corp., 216 Bellmore Ave., Elmont, NY 11003.

Bounded by Lorimer, Leonard and Bayard Streets and Manhattan Avenue in McCarren Park, Brooklyn, known as Contract #B058-106MA.

jy7

REVENUE AND CONCESSIONS

■ AWARDS

Services (Other Than Human Services)

OPERATION OF ONE (1) PUSH CART FOR THE SALE OF PARKS APPROVED ITEMS WITH AN ADDITIONAL 3' X 3' UNIT FOR ICE CREAM SALES IN WARM WEATHER AND NUTS IN COLD WEATHER – Competitive Sealed Bids – PIN# M10-W63-C – At the northern entrance to Hecksher Playground, at approximately West 63rd Street, Central Park, Manhattan.

Parks Solicitation #: CWB2008A
 Parks Property #: M10-W63-C

The City of New York Department of Parks and Recreation ("Parks") has awarded as a concession the operation of one (1) pushcart for the sale of Parks approved items with an additional 3' x 3' unit for ice cream sales in warm weather and nuts in cold weather at the northern entrance to Hecksher Playground, at approximately West 63rd Street, Central Park, Manhattan. The concession, which was solicited by a Request for Bids, operates pursuant to a permit agreement for a five (5) year term. Compensation to the City is as follows: Year 1: \$36,196.72; Year 2: \$72,000; Year 3: \$72,000; Year 4: \$72,000; and Year 5: \$72,000. Vendor may only operate during hours that the park is open and must comply with all Health Department codes. All prices are subject to Parks' approval.

jy7

POLICE

AGENCY CHIEF CONTRACTING OFFICER

■ INTENT TO AWARD

Goods & Services

E-911 COMPUTER AIDED DISPATCH SYSTEM – Negotiated Acquisition – PIN# 056080000602 – DUE 07-21-08 AT 2:00 P.M. – In accordance with Section 3-04 (b)(2) (i) (C), the City of New York intends to negotiate a contract for the provision of an E911 Computer Aided Dispatch System with the intergraph Corporation on the basis that an existing contract, for the same purpose, had been terminated and the NYPD requires a substitute vendor.

Use the following address unless otherwise specified in notice, to secure, examine or submit bid/proposal documents, vendor pre-qualification and other forms; specifications/blueprints; other information; and for opening and reading of bids at date and time specified above.

Police Department, 51 Chambers Street, 3rd Floor, New York, NY 10007. Frank Bello (646) 610-5753, frank.bello@nypd.org

jy3-10

TRIBOROUGH BRIDGE & TUNNEL AUTHORITY

■ SOLICITATIONS

Services

MAINTENANCE SAFETY TRAINING – Competitive Sealed Proposals – Judgment required in evaluating proposals - PIN# PSC08284100 – DUE 07-29-08 AT 3:30 P.M. – A pre-proposal conference is scheduled for 07/15/08 at 10:30 A.M. Reservations must be made by contacting Janet Lebron at (646) 252-7322 no later than noon the preceding work day.
 ● **WORK/LIFE ASSISTANCE PROGRAM** – Competitive Sealed Proposals – Judgment required in evaluating proposals - PIN# PSC08284000 – DUE 07-22-08 AT 3:30 P.M. - A pre-proposal conference is scheduled for 07/09/08 at 10:30 A.M. Reservations must be made by contacting Ronald Stewart, Contract Manager, at (646) 252-7081 no later than noon the preceding work day.

Use the following address unless otherwise specified in notice, to secure, examine or submit bid/proposal documents, vendor pre-qualification and other forms; specifications/blueprints; other information; and for opening and reading of bids at date and time specified above.
 Triborough Bridge and Tunnel Authority, 2 Broadway Bid Suite, New York, NY 10004, Bid Administration, (646) 252-7092, vprocure@mtabt.org
 All proposals must be delivered to the 2 Broadway, Bid Suite, located at the 3 Stone Street entrance. Please allow extra time for delivery.

jy7

AGENCY RULES

OFFICE OF THE CITY CLERK

■ NOTICE

Notice of Adoption

NOTICE IS HEREBY GIVEN PURSUANT TO THE AUTHORITY VESTED IN the City Clerk of the City of New York by Section 48 of the New York City Charter and in accordance with the requirements of Section 1043 of the New York City Charter, that the City Clerk hereby amends Title 51 of the Rules of the City of New York. New material is indicated by underlining. Deleted material is indicated by [bracketing].

The public hearing was held on June 26, 2008.

This notice, the rule, and the statement of basis and purpose will be available for at least 90 days on the City Clerk's website at:

<http://www.cityclerk.nyc.gov>

Amendment to Rules

New material is indicated by underlining. Deleted material is indicated by [bracketing].

Section 1. Section 3-01 of Title 51 of the Rules of the City of New York is amended to read as follows:

§ 3-01 Marriage License Application Forms.

(a) Both parties must be present in order to obtain a blank marriage license application. The prospective bride and prospective groom must fill out the application in the City Clerk's office and present it for processing.

(b) Under no circumstances shall a clerk give out a blank application for a marriage license unless both the prospective bride and prospective groom are personally present before that clerk, except that where, for religious or health reasons or, in the sole discretion of the City Clerk, by reason of other exigent circumstances, both parties to the marriage cannot be present at the same time, the City Clerk may waive the requirement imposed by subdivision (a) of this section.

(c) The foregoing do not apply to cases where City Clerk personnel must issue a marriage license in a prison or a hospital or where the parties have submitted the application for a marriage license by electronic means.

Section 2. Subdivision (a) of section 4-08 of Title 51 of the Rules of the City of New York is amended to read as follows:

§ 4-08 Registration Fees.

(a) The registration fee for filing a domestic partnership is thirty-[six] five dollars.

Statement of Basis and Purpose: These amendments to the Rules of the City Clerk provide for several changes that modernize and otherwise facilitate the procedure for applying for marriage licenses in New York City. First, the two parties applying for a marriage license will be allowed to do so individually and at different times in certain circumstances. The Office of the City Clerk has encountered instances where for religious reasons both bride-to-be and groom-to-be cannot be present in the same place at the same time. This rule change permits an application to be made under such circumstances, as well as under other exigent circumstances as the City Clerk deems appropriate. A further change enables applicants for a marriage license to submit their application via the Internet, shortening the time needed to process applications and improving the performance of the Office of the City Clerk and its ability to satisfy applicants. Finally, the Office of the City Clerk is reducing the registration fee for domestic partnership by one dollar, making it equal to the total cost of a marriage license and the initial marriage certificate.

jy7

READER'S GUIDE

The City Record (CR) is, published each business day and includes notices of proposed New York City procurement actions, contract awards, and other procurement-related information. Solicitation notices for most procurements valued at or above \$100,000 for information technology and for construction and construction related services, above \$50,000 for other services, and above \$25,000 for other goods are published for at least one day. Other types of procurements, such as sole source, require notice in the City Record for five consecutive days. Unless otherwise specified, the agencies and offices listed are open for business Mondays thru Fridays from 9:00 A.M. to 5:00 P.M. except legal holidays.

NOTICE TO ALL NEW YORK CITY CONTRACTORS

The New York State Constitution ensures that all laborers, workers or mechanics employed by a contractor or subcontractor doing public work are to be paid the same wage rate that prevails in the trade where the public work is being done. Additionally, New York State Labor Law §§ 220 and 230 provide that a contractor or subcontractor doing public work in construction or building service must pay its employees no less than the prevailing wage. Section 6-109 (the Living Wage Law) of the New York City Administrative Code also provides for a "living wage", as well as prevailing wage, to be paid to workers employed by City contractors in certain occupations. The Comptroller of the City of New York is mandated to enforce prevailing wage. Contact the NYC Comptrollers Office at www.comptroller.nyc.gov, click on Labor Law Schedules to view rates.

New York City's "Burma Law" (Local Law No. 33 of 1997) No Longer to be Enforced. In light of the United States Supreme Court's decision in **Crosby v. National Foreign Trade Council**, 530 U.S. 363 (2000), the City has determined that New York City's Local Law No. 33 of 1997 (codified in Administrative Code Section 6-115 and Charter Section 1524), which restricts City business with banks and companies doing business in Burma, is unconstitutional. This is to advise, therefore, that the language relating to Burma contained in existing New York City contracts may not be enforced.

CONSTRUCTION/CONSTRUCTION SERVICES OR CONSTRUCTION RELATED SERVICES

The City of New York is committed to achieving excellence in the design and construction of its capital program, and building on the tradition of innovation in architecture and engineering that has contributed to the City's prestige as a global destination.

VENDOR ENROLLMENT APPLICATION

New York City procures approximately \$7 billion worth of goods, services, construction and construction-related services every year. The NYC Procurement Policy Board Rules require that agencies primarily solicit from established mailing lists called bidder/proposer lists. To register for these lists-free of charge-, prospective suppliers should fill out and submit the NYC-FMS Vendor Enrollment application.

- Online at NYC.gov/selltonyc
- To request a hardcopy application, call the Vendor Enrollment Center at (212) 857-1680.

Attention Existing Suppliers:

Even if you already do business with NYC agencies, be sure to fill out an application. We are switching over to citywide, centralized Bidders Lists instead of the agency-specific lists previously used to issue notices about upcoming contract opportunities. To continue receiving notices of New York City contract opportunities, you must fill out and submit a NYC-FMS Vendor Enrollment application.

If you are uncertain whether you have already submitted an application, call us at (212) 857-1680.

SELLING TO GOVERNMENT TRAINING WORKSHOP

New and experienced vendors are encouraged to register for a free training course on how to do business with New York City. "Selling to Government" workshops are conducted by the Department of Small Business Services, 110 William Street, New York, NY 10038. Morning and afternoon sessions are convened on the first Tuesday of each month. For more information, and to register, call (212) 618-8845.

PRE-QUALIFIED LIST

New York City procurement policy permits agencies to develop and solicit from pre-qualified lists of vendors, under prescribed circumstance. When it is decided by an agency to develop a pre-qualified list, criteria for pre-qualification must be clearly explained in the solicitation and notice of the opportunity to pre-qualify for that solicitation must be published in at least five issues of the CR.

Information and qualification questionnaires for inclusion on such list may be obtained directly from the Agency Chief Contracting Officer at each agency, (see Vendor Information Manual). A completed qualification Questionnaire may be submitted to the Chief Contracting Officer at any time, unless otherwise indicated and action (approval or denial) shall be taken by the agency within 90 days from the date of submission. Any denial or revocation of pre-qualified status can be appealed to the Office of Administrative Trials and Hearings, (OATH), Section 3-11 of the Procurement Policy Board Rules describes the criteria for the general use of pre-qualified lists.

NON-MAYORAL ENTITIES

The following agencies are not subject to Procurement Policy Board rules and do not follow all of the above procedures: City University, Department of Education, Metropolitan Transportation Authority, Health & Hospitals Corporation, Housing Authority. Suppliers interested in applying for inclusion on bidders list should contact these entities directly (see Vendor Information Manual) at the addresses given.

PUBLIC ACCESS CENTER

The Public Access Center is available to suppliers and the public as a central source for supplier-related information through on-line computer access. The Center is located at 253 Broadway, 9th floor, in lower Manhattan, and is open Monday through Friday from 10:00 A.M to 3:00 P.M. For information, contact the Mayor's Office of Contract Services at (212) 788-0010.

ATTENTION: NEW YORK CITY MINORITY AND WOMEN OWNED BUSINESS ENTERPRISES

Join the growing number of Minority and Women Owned Business Enterprises (M/WBEs) that are competing for New York City's business. In order to become certified for the program, your company must substantiate that it: (1) is at least fifty-one percent (51%) owned, operated and controlled by a minority or woman and (2) is either located in New York City or has a significant tie to New York City's business community. To obtain a copy of the certification application and to learn more about the program, contact the New York City Department of Small Business Services, 110 William Street, 2nd Floor, New York, New York 10038 (212) 513-6311.

PROMPT PAYMENT

It is the policy of the City of New York to pay its bills promptly. The Procurement Policy Board Rules generally require that the City pay its bills within 30 days after the receipt of a proper invoice. The City now pays interest on all late invoices. The grace period that formerly existed was eliminated on July 1, 2000. However, there are certain types of payments that are not eligible for interest. These are listed in Section 4-06 of the Procurement Policy Board Rules. The Comptroller and OMB determine the interest rate on late payments twice a year, in January and in July.

PROCUREMENT POLICY BOARD RULES

The Rules may also be accessed on the City Website, <http://NYC.GOV.Selltonyc>

COMMON ABBREVIATIONS USED IN THE CR

The CR contains many abbreviations. Listed below are simple explanations of some of the most common ones appearing in the CR:

- AB Acceptable Brands List
- AC Accelerated Procurement
- AMT Amount of Contract
- BL Bidders List
- CSB Competitive Sealed Bidding (including multi-step)
- CB/PQ CB from Pre-qualified Vendor List
- CP Competitive Sealed Proposal (including multi-step)
- CP/PQ CP from Pre-qualified Vendor List
- CR The City Record newspaper
- DA Date bid/proposal documents available
- DUE Bid/Proposal due date; bid opening date
- EM Emergency Procurement
- IG Intergovernmental Purchasing
- LBE Locally Based Business Enterprise
- M/WBE Minority/Women's Business Enterprise
- NA Negotiated Acquisition
- NOTICE.... Date Intent to Negotiate Notice was published in CR
- OLB..... Award to Other Than Lowest Responsible & Responsive Bidder/Proposer
- PIN..... Procurement Identification Number
- PPB Procurement Policy Board
- PQ Pre-qualified Vendors List
- RS..... Source required by state/federal law or grant
- SCE Service Contract Short-Term Extension
- DP Demonstration Project
- SS Sole Source Procurement
- ST/FED Subject to State &/or Federal requirements

KEY TO METHODS OF SOURCE SELECTION

The Procurement Policy Board (PPB) of the City of New York has by rule defined the appropriate methods of source selection for City procurement and reasons justifying their use. The CR procurement notices of many agencies include an abbreviated reference to the source selection method utilized. The following is a list of those methods and the abbreviations used:

- CSB **Competitive Sealed Bidding** (including multi-step)
Special Case Solicitations / Summary of Circumstances:
- CP **Competitive Sealed Proposal** (including multi-step)
- CP/1 Specifications not sufficiently definite
- CP/2 Judgement required in best interest of City
- CP/3 Testing required to evaluate
- CB/PQ/4
- CP/PQ/4 **CB or CP from Pre-qualified Vendor List/** Advance qualification screening needed
- DP Demonstration Project
- SS **Sole Source Procurement/**only one source
- RS..... Procurement from a Required Source/ST/FED
- NA..... Negotiated Acquisition
- For ongoing construction project only:*
- NA/8 Compelling programmatic needs

- NA/9 New contractor needed for changed/additional work
- NA/10 Change in scope, essential to solicit one or limited number of contractors
- NA/11 Immediate successor contractor required due to termination/default

For Legal services only:

- NA/12 Specialized legal devices needed; CP not advantageous
- WA **Solicitation Based on Waiver/Summary of Circumstances** (Client Services/BSB or CP only)
- WA1 Prevent loss of sudden outside funding
- WA2 Existing contractor unavailable/immediate need
- WA3 Unsuccessful efforts to contract/need continues
- IG **Intergovernmental Purchasing** (award only)
- IG/F Federal
- IG/S State
- IG/O Other
- EM **Emergency Procurement** (award only) An unforeseen danger to:
- EM/A Life
- EM/B Safety
- EM/C Property
- EM/D A necessary service
- AC **Accelerated Procurement/**markets with significant short-term price fluctuations
- SCE **Service Contract Extension/**insufficient time; necessary service; fair price
Award to Other Than Lowest Responsible & Responsive Bidder or Proposer / Reason (award only)
- OLB/a anti-apartheid preference
- OLB/b local vendor preference
- OLB/c recycled preference
- OLB/d other: (specify)

HOW TO READ CR PROCUREMENT NOTICES

Procurement Notices in the CR are arranged by alphabetically listed Agencies, and within Agency, by Division if any. The notices for each Agency (or Division) are further divided into three subsections: Solicitations, Awards; and Lists & Miscellaneous notices. Each of these subsections separately lists notices pertaining to Goods, Services, or Construction.

Notices of Public Hearings on Contract Awards appear at the end of the Procurement Section. At the end of each Agency (or Division) listing is a paragraph giving the specific address to contact to secure, examine and/or to submit bid or proposal documents, forms, plans, specifications, and other information, as well as where bids will be publicly opened and read. This address should be used for the purpose specified UNLESS a different one is given in the individual notice. In that event, the directions in the individual notice should be followed. The following is a SAMPLE notice and an explanation of the notice format used by the CR.

SAMPLE NOTICE:

POLICE

DEPARTMENT OF YOUTH SERVICES

■ SOLICITATIONS

Services (Other Than Human Services)

BUS SERVICES FOR CITY YOUTH PROGRAM – Competitive Sealed Bids – PIN# 056020000293 – DUE 04-21-03 AT 11:00 A.M.

Use the following address unless otherwise specified in notice, to secure, examine or submit bid/proposal documents, vendor pre-qualification and other forms; specifications/blueprints; other information; and for opening and reading of bids at date and time specified above.
NYPD, Contract Administration Unit, 51 Chambers Street, Room 310, New York, NY 10007. Manuel Cruz (646) 610-5225.

☛ m27-30

ITEM	EXPLANATION
POLICE DEPARTMENT	Name of contracting agency
DEPARTMENT OF YOUTH SERVICES	Name of contracting division
■ SOLICITATIONS	Type of Procurement action
<i>Services (Other Than Human Services)</i>	Category of procurement
BUS SERVICES FOR CITY YOUTH PROGRAM	Short Title
CSB	Method of source selection
PIN # 056020000293	Procurement identification number
DUE 04-21-03 AT 11:00 am	Bid submission due 4-21-03 by 11:00 am; bid opening date/time is the same.
<i>Use the following address unless otherwise specified in notice, to secure, examine-submit bid/proposal documents; etc.</i>	Paragraph at the end of Agency Division listing giving contact information, or submit bid/information or and Agency Contact address
	NYPD, Contract Administration Unit 51 Chambers Street, Room 310 New York, NY 10007. Manuel Cruz (646) 610-5225.
☛	Indicates New Ad
m27-30	Date that notice appears in City Record

NUMBERED NOTES

Numbered Notes are Footnotes. If a Numbered Note is referenced in a notice, the note so referenced must be read as part of the notice. **1.** All bid deposits must be by company certified check or money order made payable to Agency or Company.