



THE CITY RECORD

Official Journal of The City of New York

THE CITY RECORD
U.S.P.S. 0114-660

Printed on paper containing
40% post-consumer material

VOLUME CXXXV NUMBER 134

FRIDAY, JULY 11, 2008

PRICE \$4.00

TABLE OF CONTENTS

PUBLIC HEARINGS & MEETINGS

Manhattan Borough President	2237
City Council	2237
City Planning Commission	2237
Community Boards	2244
Deferred Compensation Board	2245
Landmarks Preservation Commission	2245
Loft Board	2245
Small Business Services	2246
Board of Standards and Appeals	2246
Transportation	2246

PROPERTY DISPOSITION

Citywide Administrative Services	2247
Division of Municipal Services	2247

Police	2247
Auction	2247
Transportation	2247

PROCUREMENT

Citywide Administrative Services	2247
Division of Municipal Supply Services	2247
Vendor List	2247
Comptroller	2248
Design and Construction	2248
Contract Section	2248
Education	2248
Division of Contracts and Purchasing	2248
Office of Emergency Management	2248
Employees' Retirement System	2248

Finance	2248
Contracts	2248
Fire	2248
Health and Hospitals Corporation	2248
Health and Mental Hygiene	2248
Agency Chief Contracting Officer	2248
Homeless Services	2249
Office of Contracts and Procurement	2249
Housing Authority	2249
Juvenile Justice	2249
Law	2249
Parks and Recreation	2249
Revenue and Concessions	2249

Transportation	2249
Administration	2249

AGENCY PUBLIC HEARINGS

Design and Construction	2250
Homeless Services	2250
Transportation	2250

AGENCY RULES

Housing Preservation and Development	2250
--------------------------------------	------

SPECIAL MATERIALS

Citywide Administrative Services	2251
Consumer Affairs	2251
Housing Preservation and Development	2251
Youth and Community Development	2251
Changes in Personnel	2251

READER'S GUIDE	2252
----------------	------

THE CITY RECORD

MICHAEL R. BLOOMBERG, Mayor

MARTHA K. HIRST, Commissioner, Department of Citywide Administrative Services.
ELI BLACHMAN, Editor of The City Record.

Published Monday through Friday, except legal holidays by the Department of Citywide Administrative Services of the City of New York under Authority of Section 1066 of the New York City Charter.

Subscription—\$500 a year; daily, \$4.00 a copy (\$5.00 by mail) Periodicals Postage Paid at New York, N.Y.
POSTMASTER: Send address changes to THE CITY RECORD, 1 Centre Street, Room 2208, New York, N.Y. 10007 - 1602

Editorial Office
1 Centre Street, Room 2208
New York N.Y. 10007-1602
Telephone (212) 669-8252

Subscription Changes/Information
1 Centre Street, Room 2208
New York N.Y. 10007-1602
Telephone (212) 669-8252

The City of New York Home Page
provides Internet access via the WORLD
WIDE WEB to solicitations and awards
<http://www.nyc.gov/cityrecord>

PUBLIC HEARINGS AND MEETINGS

See Also: Procurement; Agency Rules

MANHATTAN BOROUGH PRESIDENT

MEETING

PUBLIC NOTICE IS HEREBY GIVEN THAT THE MANHATTAN BOROUGH BOARD MEETING is scheduled for July 17, 2008 from 8:30 A.M. to 10:00 A.M., at the Office of the Manhattan Borough President located at 1 Centre Street, 19th Floor South (Large Conference Room).

PLEASE NOTE: Individuals requesting sign-language interpreters or other reasonable accommodations for disabilities should contact the Office of the Manhattan Borough President, located at 1 Centre Street, 19th Floor South, New York, NY 10007 at (212) 669-8300. NO LATER THAN THREE (3) BUSINESS DAYS PRIOR TO THE PUBLIC HEARING/MEETING.

fy8-16

CITY COUNCIL

PUBLIC HEARINGS

NOTICE IS HEREBY GIVEN THAT the Council has scheduled the following public hearings on the matters indicated below:

The Subcommittee on Landmarks, Public Siting and Maritime Uses will hold a public hearing on the following matters in the Council Committee Room, City Hall, New York City, New York 10007, commencing at 11:00 A.M. on Monday, July 21, 2008:

PIER A LEASE

MANHATTAN CB-1 20095017 PNM
Application pursuant to Section 1301(2)(f) of the New York City Charter concerning the proposed maritime lease at Pier A in Manhattan between the Department of Small Business Services and Battery Park City Authority.

fy11-21

CITY PLANNING COMMISSION

PUBLIC HEARINGS

NOTICE IS HEREBY GIVEN THAT RESOLUTIONS Have been adopted by the City Planning Commission scheduling public hearings on the following matters to be held at Spector Hall, 22 Reade Street New York, New York, on Wednesday, July 23, 2008, commencing at 10:00 A.M.

BOROUGH OF BROOKLYN

No. 1

FULTON STREET BID

CD 2 N 080456 BDK

IN THE MATTER OF an application submitted by the Department of Small Business Services on behalf of the Fulton Street Business Improvement District pursuant to Section 25-405 of the Administrative Code of the City of New York, as amended, concerning the formation of the Fulton Street Business Improvement District.

BOROUGH OF MANHATTAN

Nos. 2, 3 & 4

EAST 125TH STREET DEVELOPMENT

No. 2

CD 11 C 080331 HAM

IN THE MATTER OF an application submitted by the Department of Housing Preservation and Development (HPD):

- pursuant to Article 16 of the General Municipal Law of New York State for:
 - the designation of property located at 2293 Third Avenue (Block 1789, Lot 46); East 125th Street to East 126th Street, from 2nd Avenue to 3rd Avenue (Block 1790, Lots 1, 3, 5, 6, 8, 12, 13, 20, 24, 25, 26-31, 40, 41, 44-46, 49, and 101); 2321 3rd Avenue (Block 1791, Lot 1); 2469 2nd Avenue (Block 1791, Lot 25); and 230 East 127th Street (Block 1791, Lot 34), Sites 13A, 12, 8A, and 9 of the Harlem-East Harlem Urban Renewal Area, as an Urban Development Action Area; and
 - an Urban Development Action Area Project for such area; and
- pursuant to Section 197-c of the New York City Charter for the disposition of such property to a developer selected by HPD;

to facilitate development of a mixed use project, tentatively known as the East 125th Street Development, with residential, retail and publicly accessible open space.

No. 3

CD 11 C 080332 HUM

IN THE MATTER OF an application submitted by the Department of Housing Preservation and Development (HPD) pursuant to Section 505 of Article 15 of the General Municipal (Urban Renewal) Law of New York State and Section 197-c of the New York City Charter for the 15th amendment to the Harlem East Harlem Urban Renewal Plan for the Harlem East Harlem Urban Renewal Area, Community District 11, Borough of Manhattan.

The proposed Plan changes the designated land uses of Sites 8A, 9, 12, and 13A; removes a density restriction; updates the timetable for the implementation of the plan; extends the expiration date; and adds Block 1790, Lots 8 and 46, and Block 1791, Lots 25 and 34 as properties to be acquired. These changes will facilitate the development of the East 125th Street Development Project.

No. 4

C 080333 ZMM

IN THE MATTER an application submitted by the Department of Housing Preservation and Development pursuant to Sections 197-c and 201 of the New York City Charter for an amendment of the Zoning Map, Section Nos. 6a & 6b:

- changing from an R7-2 District to a C6-3 District property bounded by East 127th Street, a line 250 feet westerly of Second Avenue, a line midway between East 126th Street and East 127th Street, Second Avenue, East 126th Street, and Third Avenue;
- changing from a C4-4 to District to a C6-3 District property bounded by a line midway between East 125th Street/Dr. Martin Luther King Jr. Boulevard and East 126th Street, a line 100 feet easterly of Third Avenue, East 125th Street/Dr. Martin Luther King Jr. Boulevard, a line 130 feet easterly of Third Avenue, a line 75 feet southerly of East 125th Street/Dr. Martin Luther King Jr. Boulevard, and Third Avenue; and
- changing from an M1-2 District to a C6-3 District property bounded by:
 - East 127th Street, Second Avenue, a line midway between East 126th Street and East 127th Street, and a line 250 feet westerly of Second Avenue; and
 - East 126th Street, Second Avenue, East 125th Street/Dr. Martin Luther King Jr. Boulevard, a line 100 feet easterly of Third Avenue, a line midway between East 125th Street/Dr. Martin Luther King Jr. Boulevard and East 126th Street, and Third Avenue; and

as shown on a diagram (for illustrative purposes only) dated March 24, 2008.

NOTICE

On Wednesday, July 23, 2008, at 10:00 A.M., in Spector Hall, at the Department of City Planning, 22 Reade Street, in Lower Manhattan, a public hearing is being held by the Office of the Deputy Mayor for Economic Development and Rebuilding in conjunction with the above ULURP hearing to receive comments related to a Draft Environmental Impact Statement (DEIS) concerning modifications and amendments to the Harlem-East Harlem Urban Renewal Plan, including a UDAAP and land disposition; amendments to the zoning map to change C4-4, R7-2, M1-2 to C6-3 districts; and a certification regarding a transit easement volume; to facilitate the development of a hotel, affordable housing and parking within the area generally bounded by East 125th Street, 2nd Avenue, East 127th Street, and 3rd Avenue.

This hearing is being held pursuant to the State Environmental Quality Review Act (SEQRA) and City Environmental Quality Review (CEQR), CEQR No. 07DME025M.

No. 5

DELURY SQUARE PARK

CD 1 C 080336 MMM

IN THE MATTER OF an application, submitted by the Department of Parks and Recreation, pursuant to Sections 197-c and 199 of the New York City Charter and Section 5-430 et. seq. of the New York City Administrative Code, for an amendment to the City Map involving:

- the elimination, discontinuance and closing of a portion of Fulton Street, and John DeLury Sr. Plaza;
- the establishment of DeLury Square Park;
- the adjustment of grades necessitated thereby; and
- any acquisition or disposition of real properties related thereto;

in accordance with Map No. 30224 dated May 1, 2008, and signed by the Borough President.

**BOROUGH OF QUEENS
Nos. 6 & 7
BUDGET RENT-A-CAR
No. 6**

CD 3 C 060466 MMQ
IN THE MATTER OF an application, pursuant to Sections 197-c and 199 of the New York City Charter and Section 5-430 et. seq. of the New York City Administrative Code by GTJ Co., Inc., for an amendment to the City Map involving

- the elimination, discontinuance and closing of 88th Street between 23rd Avenue and 24th Avenue and portions of 24th Avenue between 88th Street and 90th Place;
- the delineation of a Permanent Sewer Easement;
- the adjustment of grades necessitated thereby; and
- any acquisition or disposition of real properties related thereto,

in accordance with Map No. 4994 dated May 2, 2007, and signed by the Borough President.

No. 7

CD 3 C 060467 ZMQ
IN THE MATTER OF an application submitted by GTJ Co., Inc. pursuant to Sections 197-c and 201 of the New York City Charter for an amendment of the Zoning Map, Section No. 9c:

1. changing from an R3-2 District to a C4-1 District property bounded by a line 320 feet northerly of the former centerline of 24th Avenue*, 89th Street, the centerline of former 24th Avenue*, and a line 140 feet westerly of 89th Street; and
2. changing from a C4-2 District to a C4-1 District property bounded by a line 320 feet northerly of the former centerline of 24th Avenue*, a line 140 feet westerly of 89th Street, the centerline of former 24th Avenue*, and a line 100 feet easterly of the former 88th Street*.

as shown on a diagram (for illustrative purposes) dated March 24, 2008.

* Note: 24th Avenue and 88th Street are proposed to be de-mapped under a concurrent related application C 060466 MMQ for a change in the City Map.

**No. 8
WALDHEIM REZONING**

CD 7 C 080457 ZMQ
IN THE MATTER OF an application submitted by the Department of City Planning pursuant to Sections 197-c and 201 of the New York City Charter for an amendment of the Zoning Map, Section Nos. 10b, 10c and 10d:

1. eliminating from within an existing R3-2 District a C1-2 District bounded by Franklin Avenue, a line 150 feet northeasterly of Bowne Street, Ash Avenue, and Bowne Street;
2. eliminating from within an existing R3-2 District a C2-2 District bounded by a line 150 feet northwesterly of 45th Avenue, a line midway between Smart Street and Bowne Street, 45th Avenue, and a line midway between Bowne Street and Robinson Street;
3. eliminating from within an existing R7-1 District a C1-2 District bounded by Franklin Avenue, Bowne Street, Ash Avenue, and a line 150 feet southwesterly of Bowne Street;
4. changing from an R3-2 District to an R3X District property bounded by a line midway between Sanford Avenue and Franklin Avenue, Parsons Boulevard, Franklin Avenue, a line 80 feet southwesterly of Parsons Boulevard, Beech Avenue, Parsons Boulevard, a line midway between Cherry Avenue and Delaware Avenue, a line 100 feet northeasterly of Parsons Boulevard, Beech Avenue, a line 460 feet southwesterly of 147th Street, the southeasterly street line of Ash Avenue, 147th Street, a line 125 feet southeasterly of Sanford Avenue, 149th Street, Beech Avenue, a line midway between 149th Street and 149th Place, a line 125 feet southeasterly of Sanford Avenue, a line 115 feet southwesterly of Murray Street, Sanford Avenue, a line midway between 155th Street and 156th Street, Beech Avenue, 156th Street, 45th Avenue, a line perpendicular to the southeasterly street line of 45th Avenue distance 150 feet northeasterly (as measured along the street line) from the point of intersection of the southeasterly street line of 45th Avenue and the northeasterly street line of Parsons Boulevard, Parsons Boulevard, a line midway between 45th Avenue and Georgia Road, a line 320 feet northeasterly of Burling Street, 45th Avenue, Parsons Boulevard, Delaware Avenue, Burling Street, a line 380 feet southeasterly of Cherry Avenue, a line midway between Smart Street and Bowne Street, Cherry Avenue, and Bowne Street;
5. changing from an R3-2 District to an R4 District property bounded by Franklin Avenue, Parsons Boulevard, a line 125 feet northwesterly of Beech Avenue, a line 460 feet southwesterly of 147th Street, Beech Avenue, a line 100 feet northeasterly of Parsons Boulevard, a line midway between Cherry Avenue and Delaware Avenue, Parsons Boulevard, Beech Avenue, and a line 80 feet southwesterly of Parsons Boulevard;
6. changing from an R3-2 District to an R4A District property bounded by Sanford Avenue, 156th Street, Beech Avenue, and a line midway between 155th Street and 156th Street;

7. changing from an R3-2 District to an R4-1 District property bounded by:
 - a. Sanford Avenue, a line 115 feet southwesterly of Murray Street, a line 125 feet southeasterly of Sanford Avenue, a line midway between 149th Street and 149th Place, Beech Avenue, 149th Street, a line 125 feet southeasterly of Sanford Avenue, and 147th Street; and
 - b. Cherry Avenue, a line midway between Smart Street and Bowne Street, a line 380 feet southeasterly of Cherry Avenue, Burling Street, 45th Avenue, and Robinson Street;
8. changing from an R3-2 District to an R6A District property bounded by Ash Avenue, 147th Street, the southeasterly street line of Ash Avenue, a line 460 feet southwesterly of 147th Street, a line 125 feet northwesterly of Beech Avenue, and Parsons Boulevard;
9. changing from an R6 District to an R6A District property bounded by Sanford Avenue, 147th Street, Ash Avenue, Parsons Boulevard, a line midway between Sanford Avenue and Franklin Avenue, and Bowne Street;
10. changing from an R6 District to an R7-1 District property bounded by Elder Avenue, Kissena Boulevard, 45th Avenue, and Colden Street;
11. changing from an R7-1 District to an R7B District property bounded by Franklin Avenue, Bowne Street, Cherry Avenue, Robinson Street, a line 250 feet southeasterly of Cherry Avenue, a line 100 feet southwesterly of Union Street, a line 100 feet southeasterly of Cherry Avenue, and a line 150 feet northeasterly of Kissena Boulevard;
12. establishing within a proposed R3X District a C1-3 District bounded by:
 - a. Franklin Avenue, a line 100 feet northeasterly of Bowne Street, Ash Avenue, and Bowne Street; and
 - b. Elm Avenue, a line 150 feet northeasterly of 147th Street, 45th Avenue, a line 100 feet northeasterly of Parsons Boulevard, a line midway between 45th Avenue and Hawthorn Avenue, Parsons Boulevard, a line midway between 45th Avenue and Georgia Road, a line 100 feet southwesterly of Parsons Boulevard, 45th Avenue and its northeasterly centerline prolongation, and 147th Street;
13. establishing within a proposed R4-1 District a C1-3 District bounded by a line 100 feet northwesterly of 45th Avenue, a line midway between Smart Street and Bowne Street, 45th Avenue, and a line midway between Bowne Street and Robinson Street; and
14. establishing within a proposed R7B District a C1-3 District bounded by Franklin Avenue, Bowne Street, Ash Avenue, and a line 100 feet southwesterly of Bowne Street;

as shown on a diagram (for illustrative purposes only) dated June 2, 2008, and subject to the conditions of CEQR Declaration E-220.

**Nos. 9 & 10
DUTCH KILLS REZONING
No. 9**

CD 1 N 080428 ZRQ
IN THE MATTER OF an application submitted by the Department of City Planning, pursuant to Section 201 of the New York City Charter, for amendments to the Zoning Resolution of the City of New York, concerning Article XI, Chapter 7, (Special Long Island City Mixed Use District), relating to the addition of the Dutch Kills Subdistrict and expansion of the Special Long Island City Mixed Use District, in Community District 1, Borough of Queens.

Matter in underline is new, to be added;
Matter in ~~strikeout~~ is to be deleted;
Matter with # # is defined in Section 12-10;
* * * indicates where unchanged text appears in the Zoning Resolution

12-10
DEFINITIONS
Special Little Italy District (2/3/77)

* * *
Special Long Island City Mixed Use District (~~7/26/01~~)

The "Special Long Island City Mixed Use District" is a Special Purpose District designated with the letters "LIC" in which regulations set forth in Article XI, Chapter 7, apply. There are ~~three~~ four special subdistricts within the #Special Long Island City Mixed Use District#: the Hunters Point Subdistrict, the Court Square Subdistrict, ~~and~~ the Queens Plaza Subdistrict and the Dutch Kills Subdistrict. The #Special Long Island City Mixed Use District# and its regulations supplement, modify and supersede those of the districts on which it is superimposed.

Special Lower Manhattan District (8/27/98)

* * *
* * *
~~7/26/01~~

Article XI - Special Purpose Districts

Chapter 7
Special Long Island City Mixed Use District

~~7/26/01~~

117-00
GENERAL PURPOSES

The "Special Long Island City Mixed Use District" established in this Resolution is designed to promote and protect the public health, safety and general welfare of the Long Island City community. These general goals include, among others, the following specific purposes_{to}:

- (a) ~~to~~ support the continuing growth of a mixed residential, commercial and industrial neighborhoods by permitting expansion and new development of residential, commercial, community facility and light manufacturing uses where adequate environmental standards are assured;
- (b) ~~to~~ encourage the development of moderate to high density commercial uses within a compact transit-oriented area;
- (c) ~~to~~ strengthen traditional retail streets in Hunters Point by allowing the development of new residential and retail uses;
- (d) encourage the development of affordable housing;
- (~~d~~ e) ~~to~~ promote the opportunity for people to work in the vicinity of their residences;
- (~~e~~ f) ~~to~~ retain jobs within New York City;
- (~~f~~ g) ~~to~~ provide an opportunity for the improvement of Long Island City; and
- (~~g~~ h) ~~to~~ promote the most desirable use of land and thus conserve the value of land and buildings and thereby protect City tax revenues.

~~7/26/01~~

117-01
Definitions

Definitions specifically applicable to this Chapter are set forth in this Section. Other defined terms are set forth in Section 12-10 (DEFINITIONS).

Mixed use, building or development

For the purposes of this Chapter, a "mixed use building" or a "mixed use development" shall be any #building# or #development# used partly for #residential use# and partly for #community facility#, #commercial# or #manufacturing use#.

~~Special Long Island City Mixed Use District
(repeated from Section 12-10)~~

~~The "Special Long Island City Mixed Use District" is a Special Purpose District designated with the letters "LIC" in which regulations set forth in Article XI, Chapter 7, apply. There are three special subdistricts within the #Special Long Island City Mixed Use District#: the Hunters Point Subdistrict, the Court Square Subdistrict, and the Queens Plaza Subdistrict. The #Special Long Island City Mixed Use District# and its regulations supplement, modify and supersede those of the districts on which it is superimposed.~~

~~7/26/01~~

117-02
General Provisions

In harmony with the general purposes and content of this Resolution and the general purposes of the #Special Long Island City Mixed Use District#, the regulations of the #Special Long Island City Mixed Use District# shall apply to all #developments#, #enlargements#, alterations and changes of #use# within the #Special Long Island City Mixed Use District#, except as otherwise provided in this Chapter. The regulations of all other Chapters of this Resolution are applicable except as modified, supplemented or superseded by the provisions of this Chapter. In the event of a conflict between the provisions of this Chapter and other regulations of this Resolution, the provisions of this Chapter shall control.

- (a) Notwithstanding the provisions of Section 54-40 (DAMAGE OR DESTRUCTION IN NON-COMPLYING BUILDINGS), when a #building# that existed on October 25, 1995, within the Hunters Point or Court Square Subdistricts, is damaged or demolished by any means, it may be reconstructed to its #bulk# prior to such damage or destruction or to the #bulk# permitted by this Chapter, whichever is greater.
- (b) For #developments# or #enlargements# containing both #residential# and non-#residential uses#, or for changes in #use# that would result in a #building# occupied by #residential# and non-#residential uses#, the #residential use# shall be located on a #story# or #stories# above the highest #story# occupied, in whole or in part, by a non-#residential use#. Non-#residential uses# may, however, be located on the same #story#, or on a #story# higher than that occupied by #residential uses#, provided that the non-#residential uses#:
 - (1) are located in a portion of the #mixed use building# that has separate direct access to the #street# with no access to the #residential# portion of the #building# at any #story#; and
 - (2) are not located directly over any portion of the #building# containing #dwelling units#.
- (c) Regulations relating to #accessory# parking facilities, #public parking lots# and #public parking garages# within the ~~#Special Long Island City Mixed Use District#~~ Hunters Point Subdistrict, the

Court Square Subdistrict and the Queens Plaza Subdistrict are set forth in Article I, Chapter 3 (Comprehensive Off-Street Parking Regulations in Community Districts 1, 2, 3, 4, 5, 6, 7 and 8 in the Borough of Manhattan and in Portions of Community Districts 1 and 2 in the Borough of Queens).

- (d) In the granting of special permits or authorizations within the #Special Long Island City Mixed Use District#, the City Planning Commission may prescribe additional appropriate conditions and safeguards to minimize adverse effects on the character of the surrounding uses.
- (e) Where references are made to #block# numbers within this Chapter, such numbers are to be found on the maps appended to this Chapter.
- (f) In areas within the #Special Long Island City Mixed Use District# that are not within a Subdistrict, the regulations of the underlying zoning district shall apply.

~~7/26/01~~
117-03
District Plan and Maps

The regulations of this Chapter implement the #Special Long Island City Mixed Use District# Plan.

The District Plan includes the following maps in Appendices A, B and C:

Appendix A	Map of the #Special Long Island City Mixed Use District# and Subdistricts
Appendix B	Court Square Subdistrict Plan Map and Description of Improvements
Appendix C	Queens Plaza Subdistrict Plan Maps: Map 1 - Designated Districts within the Queens Plaza Subdistrict Map 2 - Ground Floor Use and Frontage Map 3 - Sidewalk Widening, Street Wall Location and Ground Floor Use.

The maps are hereby incorporated and made part of this Resolution for the purpose of specifying locations where the special regulations and requirements set forth in the text of this Chapter apply.

~~8/12/04~~
117-04
Subdistricts

In order to carry out the purposes and provisions of this Chapter, ~~three~~ **four** subdistricts are established within the #Special Long Island City Mixed Use District#. In each of these subdistricts ~~certain~~ special regulations apply that do not apply elsewhere within ~~the remainder~~ of the #Special Long Island City Mixed Use District# and supplement or supersede the provisions of Sections 117-00 through 117-03, inclusive. ~~The Special District and Subdistricts are shown in Appendix A of this Chapter.~~

~~Special regulations set forth in Sections 117-10 through 117-30, inclusive, shall apply to the Hunters Point Subdistrict and shall supplement or supersede the provisions of Sections 117-00 through 117-03, inclusive.~~

~~The Court Square Subdistrict Plan Map is shown in Appendix B of this Chapter. Special regulations set forth in Sections 117-40 through 117-45, inclusive, shall apply to the Court Square Subdistrict and shall supplement or supersede the provisions of Sections 117-00 through 117-03, inclusive.~~

~~The Queens Plaza Subdistrict Plan Maps are included in Appendix C of this Chapter. Special regulations set forth in Sections 117-50 through 117-57, inclusive, shall apply to the Queens Plaza Subdistrict and shall supplement or supersede the provisions of Sections 117-00 through 117-03, inclusive.~~

Sections 117-60 through 117- 64, inclusive, shall apply to the Dutch Kills Subdistrict.

117-05
Applicability of Article I, Chapter 1

Within the #Special Long Island City Mixed Use District#, Section 11-15 (Environmental Requirements) shall apply, except that prior to issuing a building permit for any #development#, or for an #enlargement#, #extension# or a change of #use#, on a lot that has an (E) designation for potential hazardous material contamination, or noise or air quality impacts, the Department of Buildings shall be furnished with a report from the Department of Environmental Protection of the City of New York stating:

- (a) in the case of an (E) designation for potential hazardous material contamination, that environmental requirements related to the (E) designation have been met for that lot; or
- (b) in the case of an (E) designation for noise or air quality impacts, that the plans and drawings for such #development# or #enlargement# will result in compliance with the environmental requirements related to the (E) designation.

* * *
117-60
DUTCH KILLS SUBDISTRICT

In the #Special Long Island City Mixed Use District#, the special regulations of Sections 117-60 through 117-64,

inclusive, shall apply within the Dutch Kills Subdistrict.

117-61
General Provisions

In specified areas of the Dutch Kills Subdistrict of the #Special Long Island City Mixed Use District#, an M1 District is paired with a #Residence District#. For the purposes of Section 117-60, inclusive, regulating the Dutch Kills Subdistrict, such #Residence# and M1 Districts are referred to as the "designated districts." The designated districts within the Dutch Kills Subdistrict are indicated on the #zoning map# and are as follows:

- M1-2/R5B
- M1-2/R5D
- M1-2/R6A
- M1-3/R7X

The special provisions of Article XII, Chapter 3, of the #Special Mixed Use District# shall apply to the designated districts within the Dutch Kills Subdistrict except where modified by the provisions of the Subdistrict, and shall supplement or supersede the provisions of the underlying designated #Residence# or M1 District, as applicable.

117-62
Special Use Regulations

In the Dutch Kills Subdistrict, the provisions of Section 42-12 (Use Groups 3A, 6A, 6B, 6D, 6F, 7B, 7C, 7D, 7E, 8, 9B, 9C, 10A, 10B, 10C, 11, 12A, 12C, 12D, 12E, 13, 14 and 16) shall be modified to permit food stores, including supermarkets, grocery stores or delicatessen stores, without limitation as to #floor area# per establishment.

117-63
Special Bulk Regulations in the Designated Districts

Maximum #floor area ratio#, #lot coverage# and #street wall# provisions in the designated districts are modified as set forth in Sections 117-631 through 117- 633, inclusive.

117-631
Floor area ratio and lot coverage modifications

- (a) In the Dutch Kills Subdistrict, the #floor area# of a #building# shall not include floor space used for #accessory# off-street parking spaces provided in any #story# located not more than 33 feet above #curb level#, in any #building#, except where such floor space used for #accessory parking# is contained within a #public parking garage#.
- (b) M1-2/R5B Designated District
The maximum #floor area ratio# for #residential use# shall be 1.65.
The maximum #lot coverage# for a #residential building# shall be 60 percent on an #interior lot# or #through lot# and 80 percent on a #corner lot#.
- (c) M1-3/R7X Designated District

- (1) Inclusionary Housing Program

Where the designated district is M1-3/R7X within the Dutch Kills Subdistrict, such district shall be an #Inclusionary Housing designated area# pursuant to Section 12-10 (Definitions), for the purpose of making the Inclusionary Housing Program regulations of Section 23-90 (Inclusionary Housing Program), inclusive, applicable as modified within the Special District.
- (2) Maximum floor area ratio
Within such #Inclusionary Housing designated area#, the maximum #floor area ratio# for any #building# containing a #residential use# shall not exceed the base #floor area ratio# of 3.75, except that such base #floor area ratio# may be increased to the maximum #floor area ratio# of 5.0 as set forth in Section 23-942 through the provision of #lower income housing#, pursuant to the provisions relating to #Inclusionary Housing designated areas# in Section 23-90 (INCLUSIONARY HOUSING).

117-632
Street wall location

In the Dutch Kills Subdistrict, the #street wall# of any #residential# or #mixed use development# or #enlargement# shall be located no closer to nor further from the #street line# than the #street wall# of an adjacent existing #building#. For all #zoning lots#, the #street wall# of a #building# need not be located further from the #street line# than 15 feet.

117-633
Maximum street wall height

In M1-2/R5B designated districts, for #residential buildings#, the maximum height of a #street wall# above the #base plane# shall be 33 feet or three #stories#, whichever is less.

117-634
Maximum building height for mixed use buildings in designated R5 Districts

The provisions regarding the maximum height of #mixed use buildings# within 25 feet of a #street line#, as set forth in Section 123-661 (Mixed use buildings in Special Mixed Use Districts with R3, R4 or R5 District designations), shall be modified in the Dutch Kills Subdistrict, where the designated

Residence District is an R5 District, as follows:

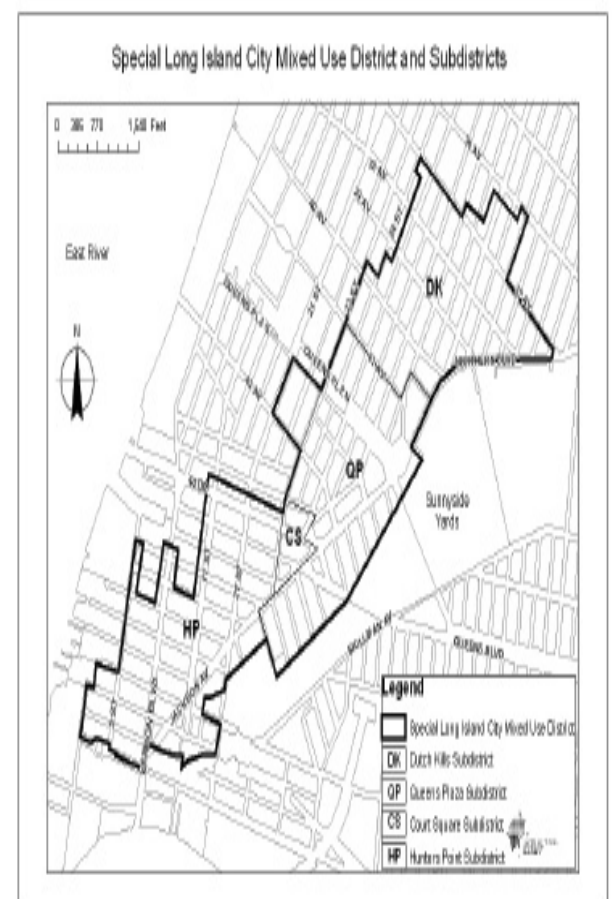
- (a) In designated R5B Districts, no #building or other structure# shall exceed a height of 33 feet within 25 feet of a #street line#;
- (b) In designated R5D Districts, no #building or other structure# shall exceed a height of 40 feet within 25 feet of a #street line#.

117-64
Special Parking Regulations

The provisions of Section 123-70 (Parking and Loading) and the underlying #accessory# off-street parking and loading regulations for the designated districts, are modified as follows:

- (a) Commercial and community facility uses
 - (1) The #accessory# off- street parking and loading requirements of a C8-2 District, as set forth in Article III, Chapter 6, shall apply to all #commercial# and #community facility uses#, except that this modification shall not apply to #uses# listed in Use Group 5. The #accessory# off- street parking and loading requirements applicable to the designated M1 District set forth in Article IV, Chapter 4, and Section 123-70 shall apply to Use Group 5.
 - (2) For Use Group 5 #uses#, the provisions of Section 44-23 (Waiver of Requirements for Spaces Below Minimum Number) shall be modified as follows: the maximum number of #accessory# off- street parking spaces for which requirements are waived shall be 5 spaces.
- (b) Residential uses
 - (1) The provisions of Section 25-241 (Reduced requirements) shall not apply in the designated M1-3/R7X District.
 - (2) In the applicable designated #Residence Districts#, the provisions of Section 25-26 (Waiver of Requirements for Small Number of Spaces) are modified as follows:
 - i) in the designated M1-2/R6A and M1-3/R7X Districts, the provisions of Section 25-26 shall only apply to #zoning lots# existing both on (date of amendment adoption) and on the date of application for a building permit.
 - ii) for all new #residential developments# or #enlargements# in the designated M1-3/R7X District, the maximum number of #accessory# off-street parking spaces for which requirements are waived shall be five spaces.
 - (3) Where the designated district is a M1-2/R5B District, the provisions of Section 25-633 (Prohibition of curb cuts in certain districts) shall not apply.

APPENDIX A
Special Long Island City Mixed Use District and Subdistricts (Proposed Text Map)



No. 10

CD 1 C 080429 ZMQ

IN THE MATTER OF an application submitted by the Department of City Planning pursuant to Sections 197-c and 201 of the New York City Charter for an amendment of the Zoning Map, Section Nos. 9b:

1. changing from an M1-3D District to an M1-2 District property bounded by a line 100 feet southwesterly of 37th Avenue, a line 100 feet southeasterly of 24th Street, a line 100 feet southwesterly of 39th Avenue, 24th Street, a line 100 feet northeasterly of 40th Avenue, 23rd Street, 39th Avenue, and 24th Street;
2. changing from an M1-1 District to an M1-2/R5B District property bounded by 36th Avenue, 33rd Street, a line 200 feet southwesterly of 36th Avenue, a line midway between 32nd Street and 33rd Street, a line 150 feet northeasterly of 37th Avenue, and a line midway between 31st Street and 32nd Street;
3. changing from an M1-1 District to an M1-2/R6A District property bounded by a line 100 feet southwesterly of 36th Avenue, a line midway between 31st Street and 32nd Street, a line 150 feet northeasterly of 37th Avenue, a line midway between 32nd Street and 33rd Street, a line 200 feet southwesterly of 36th Avenue, 33rd Street, 37 Avenue, 29th Street, a line 460 feet southwesterly of 36th Avenue, and a line midway between 30th Street and 31st Street;
4. changing from an M1-3D District to an M1-2/R5B District property bounded by:
 - a. a line 100 feet southwesterly of 37th Avenue, 29th Street, a line 100 feet northeasterly of 38th Avenue, and a line 100 feet northwesterly of 27th Street;
 - b. a line 100 feet southwesterly of 38th Avenue, a line midway between 29th Street and 30th Street, a line 100 feet northeasterly of 39th Avenue, and a line midway between Crescent Street and 27th Street;
 - c. a line 100 feet southwesterly of 39th Avenue, a line midway between 24th Street and Crescent Street, a line 100 feet northeasterly of 40th Avenue, and 24th Street;
 - d. a line 100 feet southwesterly of 39th Avenue, a line 100 feet northwesterly of 29th Street, a line 100 feet northeasterly of 40th Avenue, and a line midway between 27th Street and Crescent Street;
 - e. a line 100 feet southwesterly of 40th Avenue, a line midway between 24th Street and Crescent Street, a line 100 feet northeasterly of 41st Avenue, and 23rd Street; and
 - f. a line 100 feet southwesterly of 40th Avenue, 29th Street, a line 100 feet northeasterly of 41st Avenue, and a line midway between 27th Street and Crescent Street;
5. changing from an M1-3D District to an M1-2/R5D District property bounded by:
 - a. a line 100 feet southwesterly of 37th Avenue, a line 100 feet northwesterly of 27th Street, a line 100 feet northeasterly of 38th Avenue, and a line 100 feet southeasterly of 24th Street; and
 - b. by a line 100 feet southwesterly of 38th Avenue, a line midway between Crescent Street and 27th Street, a line 100 feet northeasterly of 39th Avenue, a line midway between 29th Street and 30th Street, a line 100 feet southwesterly of 38th Avenue, a line midway between 30th Street and 31st Street, 39th Avenue, a line midway between 29th Street and 30th Street and its southwesterly prolongation, 40th Road, 29th Street, a line 100 feet southwesterly of 40th Avenue, a line midway between Crescent Street and 27th Street, a line 100 feet northeasterly of 41st Avenue, a line midway between Crescent Street and 24th Street, a line 100 feet southwesterly of 40th Avenue, 23rd Street, a line 100 feet northeasterly of 40th Avenue, and a line 100 feet southeasterly of 24th Street; and excluding the area bounded by a line 100 feet southwesterly of 39th Avenue, a line 100 feet northwesterly of 29th Street, a line 100 feet northeasterly of 40th Avenue, and a line midway between 27th Street and Crescent Street;
6. changing from an M1-3D District to an M1-2/R6A District property bounded by:
 - a. 37th Avenue, 34th Street, a line 100 feet southwesterly of 38th Avenue, a line midway between 31st Street and 32nd Street, 39th Avenue, a line midway between 30th Street and 31st Street, a

line 100 feet southwesterly of 38th Avenue, a line 100 feet southeasterly of 24th Street, a line 100 feet northeasterly of 38th Avenue, 29th Street, a line 100 feet southwesterly of 37th Avenue, and 24th Street; and

- b. a line 100 feet northeasterly of 41st Avenue, 29th Street, 41st Avenue, and 23rd Street;
7. changing from an M1-3D District to an M1-3/R7X District property bounded by 37th Avenue, the northerly centerline prolongation of Standard Lane, Northern Boulevard, 40th Road, a line midway between 29th Street and 30th Street and its southwesterly prolongation, 39th Avenue, a line midway between 31st Street and 32nd Street, a line 100 feet southwesterly of 38th Avenue, and 34th Street; and
8. establishing a Special Long Island City District (LIC) bounded by 36th Avenue, 33rd Street, 37th Avenue, the northerly centerline prolongation of Standard Lane, Northern Boulevard, 40th Road, 29th Street, 41st Avenue, 23rd Street, a line 100 feet northeasterly of 40th Avenue, 24th Street, a line 100 feet southwesterly of 39th Avenue, a line 100 feet southeasterly of 24th Street, a line 100 feet southwesterly of 37th Avenue, 24th Street, 37th Avenue, 29th Street, a line 460 feet southwesterly of 36th Avenue, a line midway between 30th Street and 31st Street, a line 100 feet southwesterly of 36th Avenue, and a line midway between 32nd Street and 33rd Street;

as shown on a diagram (for illustrative purposes only) dated May 19, 2008, and subject to the conditions of CEQR Declaration E-218.

NOTICE

On Wednesday, July 23, 2008, at 10:00 A.M., in Spector Hall, at the Department of City Planning, 22 Reade Street, in Lower Manhattan, a public hearing is being held by the City Planning Commission in conjunction with the above ULURP hearing to receive comments related to a Draft Environmental Impact Statement (DEIS) concerning zoning map amendments affecting all or portions of 40 blocks in Dutch Kills neighborhood of Queens Community District 1. The proposed zoning map amendments would create the Dutch Kills Subdistrict within the Special Long Island City Mixed-Use District and establish Inclusionary Housing provisions for an area along Northern Boulevard proposed for an M1-3/R7X District:

This hearing is being held pursuant to the State Environmental Quality Review Act (SEQRA) and City Environmental Quality Review (CEQR), CEQR No. 08DCP021Q.

No. 11
LAURELTON REZONING

CD 13 C 080462 ZMQ

IN THE MATTER OF an application submitted by the Department of City Planning pursuant to Sections 197-c and 201 of the New York City charter for an amendment of the Zoning Map, Section Nos. 19a, 19b and 19c:

1. eliminating from an existing R3-2 District a C1-2 District bounded by 225th Street, a line 150 feet northeasterly of Merrick Boulevard, a northwesterly service road of Laurelton Parkway, and a line 150 feet southwesterly of Merrick Boulevard;
2. eliminating from an existing R3-2 District a C2-2 District bounded by:
 - a. a line 100 feet northeasterly of 141st Avenue, 225th Street, 141st Road, 224th Street, Prospect Court, a line 150 feet northwesterly of 224th Street, 141st Avenue, and 224th Street; and
 - b. 143rd Road, a line 150 feet southeasterly of Springfield Boulevard, 144th Avenue, North Conduit Avenue, and Springfield Boulevard;
3. changing from an R3-2 District to an R2 District property bounded by:
 - a. a line 75 feet northeasterly of 133rd Avenue, a line midway between 225th Street and 226th Street, 133rd Avenue, and 224th Street;
 - b. a line 150 feet northeasterly of Merrick Boulevard, a line midway between Francis Lewis Boulevard and 231st Street, a line 100 feet northeasterly of Merrick Boulevard, 229th Street, a line 95 feet northeasterly of Merrick Boulevard, 228th Street, a line 100 feet northeasterly of Merrick Boulevard, and 225th Street;
 - c. a line 100 feet southwesterly of 135th Avenue, 224th Street, 137th Avenue, 224th Street, a line 100 feet northeasterly of 141st Avenue, 225th Street, a line 80 feet northeasterly of 141st Avenue, 224th Street, Carson Street, a line midway between 222nd Street and 223rd Street, 139th Avenue, 222nd Street, a line 100 feet northeasterly of 139th Avenue, a line midway between 222nd Street and 223rd Street, 138th Avenue, the southwesterly prolongation of the southeasterly street

line of 223rd Street, 137th Avenue, and 223rd Street;

- d. a line 100 feet northeasterly of 137th Avenue, 226th Street, 137th Avenue, and 225th Street; and
- e. 141st Avenue, 226th Street, Mentone Avenue, and 225th Street;

4. changing from a C8-1 District to an R2 District property bounded by a line 150 feet northeasterly of Merrick Boulevard, 225th Street, a line 100 feet northeasterly of Merrick Boulevard, and a line midway between 222nd Street and 223rd Street;

5. changing from an R2 District to an R2A District property bounded by:

- a. 121st Street, Laurelton Parkway, 131st Avenue and its southeasterly centerline prolongation, 232nd Street, a line 140 feet southwesterly of 131st Avenue, a line 90 feet southeasterly of 233rd Street, 133rd Avenue, a line 50 feet southeasterly of 234th Street, a line 150 feet northeasterly of Merrick Boulevard, 234th Street, the northwesterly prolongation of the southwesterly street line of 133rd Road, a line 80 feet southeasterly of 233rd Street, a line 150 feet northeasterly of Merrick Boulevard, a line midway between Francis Lewis Boulevard and 231st Street, 133rd Avenue, a line midway between Francis Lewis Boulevard and 230th Street, a line 330 feet northeasterly of 133rd Avenue, a line midway between 229th Street and 230th Street, 130th Avenue, 224th Street, 131st Avenue, 223rd Street, a line 100 feet southwesterly of 131st Avenue, a line midway between 222nd Street and 223rd Street, a line 100 feet northeasterly of 133rd Avenue, 223rd Street, a line 100 feet southwesterly of 133rd Avenue, a line midway between 222nd Street and 223rd Street, a line 150 feet northeasterly of Merrick Boulevard, 220th Street, 133rd Avenue, a line midway between 220th Street and 221st Street, a line 100 feet southwesterly of 131st Avenue, 220th Street, 131st Avenue, Springfield Boulevard, a northeasterly boundary line of Montefiore Cemetery, the southwesterly prolongation of a line midway between 227th Street and 228th Street, and Francis Lewis Boulevard; and

- b. 137th Avenue, Francis Lewis Boulevard, 230th Place, a line 100 feet northeasterly of 141st Avenue, a line midway between 229th Street and 230th Street, a line 100 feet southwesterly of 139th Avenue, 228th Street, a line 100 feet northeasterly of 139th Avenue, a line midway between 228th Street and 229th Street, a line 100 feet southwesterly of 138th Avenue, 229th Street, 138th Avenue, 227th Street, a line 100 feet northeasterly of 138th Avenue, and a line midway between 225th Street and 226th Street;

6. changing from an R3-2 District to an R2A District property bounded by:

- a. a line 150 feet northeasterly of Merrick Boulevard, a line 80 feet southeasterly of 233rd Street, a line 100 feet northeasterly of Merrick Boulevard, and a line midway between Francis Lewis Boulevard and 231st Street;
- b. a line 150 feet northeasterly of Merrick Boulevard, a line 50 feet southwesterly of 234th Street, a line 100 feet southwesterly of 133rd Road, and 234th Street;
- c. a line 100 feet northeasterly of 137th Avenue, 230th Street, 137th Avenue, and 226th Street; and

- d. 137th Avenue, the southwesterly prolongation of the southeasterly street line of 223rd Street, 138th Avenue, a line midway between 222nd Street and 223rd Street, a line 100 feet northeasterly of 139th Avenue, 222nd Street, 139th Avenue, a line midway between 222nd Street and 223rd Street, Carson Street, a line 100 feet northwesterly of 222nd Street, 138th Avenue, a line 100 feet southeasterly of 220th Place, 137th Road, and 220th Place;

7. changing from a C8-1 District to an R2A District property bounded by a line 150 feet northeasterly of Merrick Boulevard, a line midway between 222nd Street and 223rd Street, a line 100 feet northeasterly of Merrick Boulevard, and 220th Street;

8. changing from an R3-2 District to an R3-1 District property bounded by:

- a. a line 100 feet southwesterly of Merrick Boulevard, 229th Street, a line 95 feet southwesterly of Merrick Boulevard, 230th Street, 135th Avenue, and a line midway between 228th Street and 229th Street; and

- b. 135th Avenue, a line midway between 228th Street and 229th Street, a line 100 feet southwesterly of 135th Avenue, a line midway between 227th Street and 228th Street, a line 120 feet southwesterly of 135th Avenue, and a line midway between 226th Street and 227th Street;
- 9. changing from an R2 District to an R3-2 District property bounded by:
 - a. 131st Avenue and its southeasterly centerline prolongation, Laurelton Parkway, Merrick Boulevard, a northwesterly service road of Laurelton Parkway, a line 150 feet northeasterly of Merrick Boulevard, a line 50 feet southeasterly of 234th Street, 133rd Avenue, a line 90 feet southeasterly of 233rd Street, a line 140 feet southwesterly of 131st Avenue, and 232nd Street; and
 - b. the northwesterly prolongation of the southwesterly street line of 133rd Road, 234th Street, and a line 150 feet northeasterly of Merrick Boulevard;
- 10. changing from an R3-2 District to an R3A District property bounded by:
 - a. Springfield Boulevard, 135th Avenue, a line 100 feet southeasterly of Springfield Boulevard, a line midway between 134th Road and 135th Avenue, a line 200 feet southeasterly of Springfield Boulevard, 134th Road, 217th Street, a line 175 feet southwesterly of Merrick Boulevard, a line 100 feet northwesterly of 218th Street, a line 150 feet southwesterly of Merrick Boulevard, 222nd Street, 134th Road, 223rd Street, a line 150 feet southwesterly of Merrick Boulevard, 225th Street, a line 100 feet southwesterly of Merrick Boulevard, 227th Street, a line 95 feet northeasterly of 135th Avenue, a line 80 feet southeasterly of 225th Street, a line 100 feet northeasterly of 135th Avenue, 225th Street, a line 75 feet northeasterly of 135th Avenue, 224th Street, a line 100 feet northeasterly of 135th Avenue, the northeasterly centerline prolongation of 223rd Street, 135th Avenue, 218th Street, 137th Avenue, 219th Street, 137th Road, 218th Street, 138th Avenue, and Carson Street; and
 - b. a line 100 feet southwesterly of Merrick Boulevard, a line 100 feet southeasterly of 234th Street, a line 100 feet northeasterly of 134th Road and its southeasterly prolongation, Laurelton Parkway and its southwesterly centerline prolongation (at North Conduit Avenue), South Conduit Avenue, the southwesterly centerline prolongation of 230th Place, the northeasterly boundary line of the Long Island Rail Road (Montauk Division) right-of-way, a line perpendicular to the southwesterly street line of Mentone Avenue distant 325 feet southeasterly (as measured along the street line) from the point of intersection of the southwesterly street line of Mentone Avenue and the southeasterly street line of 225th Street, Mentone Avenue, a line 100 feet southeasterly of 228th Street, 141st Avenue, 230th Place, Francis Lewis Boulevard, 137th Avenue, 230th Street, a line 100 feet northeasterly of 137th Avenue, a line midway between 229th Street and 230th Street, 135th Avenue, and 230th Street;
- 11. changing from a C8-1 District to an R3A District property bounded by a line 100 feet northeasterly of 219th Street, a line 125 feet southwesterly of Merrick Boulevard, a line 100 feet northeasterly of 220th Street, a line 100 feet southwesterly of Merrick Boulevard, 221st Street, a line 140 feet southwesterly of Merrick Boulevard, 222nd Street, a line 100 feet southwesterly of Merrick Boulevard, 223rd Street, 134th Road, 222nd Street, and a line 150 feet southwesterly of Merrick Boulevard;
- 12. changing an R3-2 District to an R3X District property bounded by:
 - a. 135 Avenue, 222nd Street, 136th Avenue, a line midway between 221st Street and 222nd Street, a line 100 feet northeasterly of 137th Avenue, 221st Street, 137th Avenue, 220th Place, 137th Road, a line 100 feet southeasterly of 220th Place, 138th Avenue, a line 100 feet northwesterly of 222nd Street, Carson Street, a line 125 feet southeasterly of 219th Street, a line 145 feet southwesterly of 139th Avenue and its southeasterly prolongation, a line 240 feet southeasterly of 219th Street, 140th Avenue and its southeasterly centerline prolongation, a line 110 feet southeasterly of 219th Street, 141st Avenue, a line 300 feet southeasterly of 222nd Street, a line midway between 141st Avenue and 141st Road, a line 175 feet northwesterly of 224th Street, 141st Road, a line 100 feet northwesterly of 224th Street, Prospect Court and its

- southeasterly centerline prolongation, a line 210 feet southeasterly of 225th Street, North Conduit Avenue, 225th Street, South Conduit Avenue, Springfield Boulevard, a line 120 feet northwesterly of 142nd Road, a line 255 feet northwesterly of 221st Street, Edgewood Avenue, the northeasterly prolongation of a line 80 feet northwesterly of 221st Street, the southwesterly boundary line of the Long Island Rail Road (Montauk Division) right-of-way, a line 140 feet northwesterly of 222nd Street, 141st Road, a line 100 feet northwesterly of 219th Street, a line 150 feet easterly of Springfield Boulevard, a line 100 feet northeasterly of 138th Road, Carson Street, 138th Avenue, 218th Street, 137th Road, 219th Street, 137th Avenue, and 218th Street; and
- b. a line 100 feet southwesterly of Merrick Boulevard, a line midway between 228th Street and 229th Street, 135th Avenue, a line midway between 226th Street and 227th Street, a line 120 feet southwesterly of 135th Avenue, a line midway between 227th Street and 228th Street, a line 100 feet southwesterly of 135th Avenue, a line midway between 229th Street and 230th Street, a line 100 feet northeasterly of 137th Avenue, 225th Street, 137th Avenue, 224th Street, a line 290 feet southwesterly of 135th Avenue, a line midway between 225th Street and 226th Street, 135th Avenue, a line 80 feet southeasterly of 225th Street, a line 95 feet northeasterly of 135th Avenue, and 227th Street;
- 13. changing from an R2 District to an R4B District property bounded by:
 - a. 130th Avenue, a line midway between 227th Street and 228th Street, a line 225 feet southwesterly of 130th Avenue, and a line midway between 226th Street and 227th Street;
 - b. a line 100 feet northeasterly of 141st Avenue, a line midway between 227th Street and 228th Street, 141st Avenue, and 226th Street; and
 - c. a line 100 feet northeasterly of 141st Avenue, 230th Place, and 141st Avenue, and a line midway between 228th Street and 229th Street;
- 14. changing from an R3-2 District to an R4B District property bounded by:
 - a. 130th Avenue, a line midway between 226th Street and 227th Street, 133rd Avenue, a line midway between 225th Street and 226th Street, a line 75 feet northeasterly of 133rd Avenue, and 224th Street; and
 - b. 141st Avenue, a line 100 feet southeasterly of 228th Street, Mentone Avenue, a line perpendicular to the southwesterly street line of Mentone Avenue distant 325 feet southeasterly (as measured along the street line) from the point of intersection of the southwesterly street line of Mentone Avenue and the southeasterly street line of 225th Street, a northeasterly boundary line of the Long Island Rail Road (Montauk Division) right-of-way, 225th Street, Mentone Avenue, and 226th Street;
- 15. changing from an R2 District to an R5D District property bounded by 133rd Road, a line 100 feet southeasterly of Springfield Boulevard, a line midway between 133rd Road and Merrick Boulevard, and Springfield Boulevard;
- 16. changing from an R3-2 District to an R5D District property bounded by a line 150 feet southwesterly of Merrick Boulevard and its northwesterly prolongation (at 217th Street), a line 100 feet northwesterly of 218th Street, a line 175 feet southwesterly of Merrick Boulevard, 217th Street, 134th Road, a line 200 feet southeasterly of Springfield Boulevard, a line midway between 134th Road and 135th Avenue, a line 100 feet southeasterly of Springfield Boulevard, 135th Avenue, and Springfield Avenue;
- 17. changing from a C8-1 District to an R5D District property bounded by a line midway between Merrick Boulevard and 133rd Road, 218th Street, 133rd Road, 220th Street, a line 100 feet northeasterly of Merrick Boulevard, 225th Street, a line 150 feet southeasterly of Merrick Boulevard, 223rd Street, a line 100 feet southwesterly of Merrick Boulevard, 222nd Street, a line 140 feet southwesterly of Merrick Boulevard, 221st Street, a line 100 feet southwesterly of Merrick Boulevard, a line 100 feet northwesterly of 220th Street, a line 125 feet southwesterly of Merrick Boulevard, a line 100 feet northwesterly of 219th Street, a line 150 feet southwesterly of Merrick Boulevard and its northwesterly prolongation (at 217th Street), and Springfield Boulevard;

- 18. establishing within a proposed R3X District a C1-3 District bounded by Springfield Boulevard, a line 60 feet northeasterly of 144th Avenue, a line 75 feet southeasterly of Springfield Boulevard, 144th Avenue, and North Conduit Avenue;
- 19. establishing within an existing R3-2 District a C1-3 District bounded by:
 - a. 225th Street, a line 100 feet northeasterly of Merrick Boulevard, 228th Street, a line 95 feet northeasterly of Merrick Boulevard, 229th Street, a line 100 feet northeasterly of Merrick Boulevard, 234th Street, a line 100 feet southwesterly of 133rd Road (straight portion) and its southeasterly centerline prolongation, a northwesterly service road of Laurelton Parkway, a line 100 feet northeasterly of 134th Road, a line 100 feet southeasterly of 234th Street, a line 100 feet southwesterly of Merrick Boulevard, 230th Street, a line 95 feet southwesterly of Merrick Boulevard, 229th Street, and a line 100 feet southwesterly of Merrick Boulevard;
 - b. 224th Street, a line 80 feet northeasterly of 141st Avenue, 225th Street, and 141st Avenue;
 - c. 224th Street, the Long Island Rail Road (Montauk Division) right-of-way, 225th Street, and 141st Road; and
 - d. 141st Road, 224th Street, Prospect Court, and a line 100 feet northwesterly of 224th Street;
- 20. establishing within a proposed R5D District a C2-3 District bounded by Springfield Boulevard, 133rd Road, a line 100 feet southeasterly of Springfield Boulevard, a line midway between 133rd Road and Merrick Boulevard, 218th Street, a line 100 feet northeasterly of Merrick Boulevard, 225th Street, a line 100 feet southwesterly of Merrick Boulevard, 222nd Street, a line 140 feet southwesterly of Merrick Boulevard, 221st Street, a line 100 feet southwesterly of Merrick Boulevard, a line 100 feet northwesterly of 220th Street, a line 125 feet southwesterly of Merrick Boulevard, a line 100 feet northwesterly of 219th Street, a line 150 feet southwesterly of Merrick Boulevard, a line 100 feet northwesterly of 218th Street, a line 175 feet southwesterly of Merrick Boulevard, 217th Street, 134th Road, a line 200 feet southeasterly of Springfield Boulevard, a line midway between 134th Road and 135th Avenue, a line 100 feet southeasterly of Springfield Boulevard, and 135th Avenue;

as shown on a diagram (for illustrative purposes only) dated June 2, 2008 and subject to the conditions of CEQR Declaration E-219.

**BOROUGH OF STATEN ISLAND
Nos. 12 & 13
ST. GEORGE REZONING
No. 12**

CD 1 N 080425 ZRR
IN THE MATTER OF an application submitted by the Department of City Planning pursuant to Section 201 of the New York City Charter, for amendment of the Zoning Resolution of the City of New York relating to Article I, Chapters 1, 2, 4, 5 and Article 10, Chapter 8 to establish the Special St. George District in Staten Island, CD 1.

Special St. George District

Matter underlined is new, to be added;
 Matter within # # is defined in Section 12-10;
 Matter in ~~strikeout~~ is old, to be deleted;
 * * * indicates where unchanged text appears in the Zoning Resolution

11-12 Establishment of Districts

In order to carry out the purposes and provisions of this Resolution, the following districts are hereby established:

* * *
 Establishment of the Special South Richmond Development District

In order to carry out the special purposes of this Resolution as set forth in Article X, Chapter 7, the #Special South Richmond Development District# is hereby established.

Establishment of the Special St. George District

In order to carry out the special purposes of this Resolution as set forth in Article X, Chapter 8, the #Special St. George District# is hereby established.

* * *
12-10 DEFINITIONS

* * *
 Special South Richmond Development District
 * * *
Special St. George District

The "Special St. George District" is a Special Purpose District designated by the letters "SG" in which special regulations set forth in Article X, Chapter 8, apply. The #Special St. George

District# appears on the #zoning maps# superimposed on other districts and its regulations supplement or supersede those of the districts on which it is superimposed.

Special Stapleton Waterfront District

* * *

14-44 Special Zoning Districts Where Certain Sidewalk Cafes are Permitted

#Enclosed# or #unenclosed sidewalk cafes# shall be permitted, as indicated, in the following special zoning districts, where allowed by the underlying zoning. #Small sidewalk cafes#, however, may be located on #streets# or portions of #streets# within special zoning districts pursuant to the provisions of Section 14-43 (Locations Where Only Small Sidewalk Cafes Are Permitted).

* * *

Staten Island	#Enclosed Sidewalk Cafe#	#Unenclosed Sidewalk Cafe#
South Richmond Development District	Yes	Yes
<u>St. George District</u>	<u>Yes</u>	<u>Yes</u>
Stapleton Waterfront District	Yes	Yes

* * *

Chapter 5 Residential Conversion of Existing Non-Residential Buildings

* * *

15-011 Applicability within Special Districts

* * *

The provisions of this Chapter shall apply in the #Special Downtown Jamaica District# as modified by Article XI, Chapter 5 (Special Downtown Jamaica District).

The provisions of this Chapter shall apply in the #Special St. George District# as modified by Article X, Chapter 8 (Special St. George District).

* * *

ARTICLE X SPECIAL PURPOSE DISTRICTS

* * *

All text is new; it is not underlined

Chapter 8 Special St. George District

108-00 GENERAL PURPOSES

The “Special St. George District” established in this Resolution is designed to promote and protect public health, safety and general welfare. These general goals include among others, the following specific purposes, to:

- build upon St. George’s existing strengths as a civic center, neighborhood and transit hub by providing rules that will bolster a thriving, pedestrian friendly business and residence district;
- establish zoning regulations that facilitate continuous ground floor retail and the critical mass needed to attract and sustain a broader mix of uses;
- require a tall, slender building form that capitalizes on St. George’s hillside topography and maintains waterfront vistas;
- encourage the reuse and reinvestment of vacant office buildings;
- accommodate an appropriate level of off-street parking while reducing its visual impact, and
- promote the most desirable use of land and building development in accordance with the District Plan for St George and thus conserve the value of land and buildings and thereby protect the City’s tax revenues.

108-01 Definitions

Definitions specifically applicable to this Chapter are set forth in this Section and may modify definitions set forth in Section 12-10 (DEFINITIONS). Where matter in italics is defined both in Section 12-10 and in this Chapter, the definitions in this Chapter shall govern.

Commercial Street

A “commercial street” shall be a street, or portion thereof, where special regulations pertaining to ground floor uses on #commercial streets#, pursuant to Section 108-11, apply to #zoning lots# fronting upon such #streets#. #Commercial streets# are designated on Map 2, in the Appendix to this Chapter.

108-02 General Provisions

In harmony with the general purpose and intent of this Resolution and the general purposes of the #Special St. George District#, the regulations of this Chapter shall apply

to all #developments#, #enlargements#, alterations and changes of #use# within the #Special St. George District#. The regulations of all other Chapters of this Resolution are applicable, except as superseded, supplemented or modified by the provisions of this Chapter. In the event of a conflict between the provisions of this Chapter and other regulations of this Resolution, the provisions of this Chapter shall control.

However, the regulations of this Chapter shall not apply to any property that is the subject of a site selection for a court house and public parking garage pursuant to application 080379 PSR. Such property shall be governed by the underlying regulations of this Resolution.

Furthermore, any property that is the subject of a site selection and acquisition for the use of a lot for open parking pursuant to application 080378 PCR may be governed by the regulations of this Chapter or the underlying regulations of this Resolution for a period of two years after (date of enactment). After (date of enactment), such property shall be subject to the regulations of this Chapter.

108-03 District Plan and Maps

The regulations of this Chapter are designed to implement the #Special St. George District# Plan.

The District Plan includes the following four maps :

- Map 1 Special St. George District Plan
- Map 2 Commercial Streets
- Map 3 Minimum and Maximum Base Heights
- Map 4 Tower Restriction Areas

The maps are located in the Appendix to this Chapter and are hereby incorporated and made a part of this Resolution. They are incorporated for the purpose of specifying locations where special regulations and requirements set forth in this Chapter apply.

108-04 Subdistricts

In order to carry out the purposes and provisions of this Chapter, the #Special St. George District# shall include two Subdistricts: Subdistrict A (Upland) and Subdistrict B (Waterfront), as shown on Map 1 (Special St George District Plan) in the Appendix to this Chapter.

108-05 Applicability of District Regulations

108-051 Applicability of Article I, Chapter 1

Within the #Special St. George District#, Section 11-15 (Environmental Requirements) shall apply, except that prior to issuing a building permit for any #development#, or for an #enlargement#, #extension# or a change of #use#, on a lot that has an (E) designation for hazardous material contamination, noise or air quality, the Department of Buildings shall be furnished with a report from the Department of Environmental Protection of the City of New York stating:

- in the case of an (E) designation for hazardous material contamination, that environmental requirements related to the (E) designation have been met for that lot; or
- in the case of an (E) designation for noise or air quality, that the plans and drawings for such #development# or #enlargement# will result in compliance with the environmental requirements related to the (E) designation.

108-052 Applicability of Article 1, Chapter 2

The definition of “lower density growth management area” in Section 12-10 (DEFINITIONS) shall be modified to exclude all districts within the #Special St George District#.

108-053 Applicability of Article 1, Chapter 5

The provisions of Article 1, Chapter 5 (Residential Conversion of Existing Non-Residential Buildings), shall apply in the #Special St. George District#, except as modified in this Chapter.

108-10 USE REGULATIONS

108-11 Ground Floor Uses on Commercial Streets

Map 2 (Commercial Streets) in Appendix A of this Chapter specifies locations where the special ground floor #use# regulations of this Section apply.

#Uses# on the ground floor of a #building# shall be limited to #commercial uses#. The level of the finished floor of such ground floor shall be located not higher than two feet above nor lower than two feet below the as-built level of the adjoining #street#.

#Commercial uses# shall have a depth of at least 30 feet from the #street wall# of the #building# facing the #commercial street# and shall extend along the entire width of the #building# except for lobbies and entrances to #accessory# parking spaces, provided such lobbies and entrances do not occupy more than 25 percent of the #street wall# width of the #building#. Enclosed parking spaces, or parking spaces covered by a #building#, including such spaces #accessory# to

#residences# shall be permitted to occupy the ground floor provided they are located beyond 30 feet of the #street wall# of the #building# facing the #commercial street#.

108-12 Transparency Requirements

Any #street wall# of a #building# containing ground floor #commercial# or #community facility uses#, excluding #schools#, shall be glazed with transparent materials which may include show windows, glazed transoms or glazed portions of doors. Such glazed area shall occupy at least 50 percent of the area of each such ground floor #street wall# measured to a height of 10 feet above the level of the adjoining sidewalk or public access area.

108-13 Location of Uses in Mixed Buildings

The provisions of Section 32-422 (Location of floors occupied by non-residential uses) are modified to permit #residential uses# on the same #story# as a non-#residential use# provided no access exists between such #uses# at any level containing #residences# and provided any non-#residential uses# are not located directly over any #residential uses#. However, such non-#residential uses# may be located over a #residential use# by authorization of the City Planning Commission upon a finding that sufficient separation of #residential uses# from non-#residential uses# exists within the #building#.

108-14 Security Gates

Within the #Special St. George District#, all security gates that are swung, drawn or lowered to secure commercial or community facility premises shall, when closed, permit visibility of at least 75 percent of the area covered by such gate when viewed from the #street# or publicly accessible area, except that this provision shall not apply to entrances or exits to parking garages.

108-20 FLOOR AREA, LOT COVERAGE AND YARD REGULATIONS

108-21 Maximum Floor Area Ratio

In C4-2 Districts within Subdistrict A, the underlying #floor area ratio# and #open space# regulations shall not apply. In lieu thereof, the maximum #floor area ratio# for any #use#, separately or in combination, shall be 3.4, and no #floor area# bonuses shall apply. However, for #zoning lots# with less than 10,000 square feet of #lot area# without frontage on a #commercial street#, the maximum #floor area ratio# for any #use#, separately or in combination, shall be 2.2, and no #floor area# bonuses shall apply.

108-22 Maximum Lot Coverage

In C4-2 Districts within Subdistrict A, the underlying #open space ratio# provisions shall not apply. In lieu thereof, the maximum permitted #lot coverage# for a #residential building# or portion thereof shall be 70 percent for an #interior# or #through lot# and 80 percent for a #corner lot#. However, no maximum #lot coverage# shall apply to any #corner lot# of 5,000 square feet or less.

108-23 Rear Yard Equivalents

In C4-2 Districts within Subdistrict A, the #rear yard equivalent# regulations for #residential uses# on #through lots# or the #through lot# portion of a #zoning lot# are modified as set forth in this Section. Such #yards# shall be provided within 45 feet of the centerline of the #through lot# or #through lot# portion, and the level of such #yards# may be provided at any level not higher than the floor level of the lowest #story# containing #dwelling units# that face such #yards#. Furthermore, no #rear yard equivalent# regulations shall apply to any #through lot# or #through lot# portion of a #zoning lot# on which a tower is #developed# or #enlarged# pursuant to Section 108-34.

108-30 HEIGHT AND SETBACK REGULATIONS

In C1-2 Districts mapped within R3-2 Districts, all #buildings# shall comply with the height and setback regulations of R4 Districts, except that the maximum perimeter wall height shall be 26 feet, and the #street wall# location provisions of Section 108-32 (Street Wall Location and Base Height) shall apply.

The underlying height and setback regulations in C4-2 Districts within Subdistrict A shall not apply. In lieu thereof, the height and setback regulations of this Section, inclusive, shall apply.

In Subdistrict B, the underlying height and setback regulations of Section 62-34 (Height and Setback Regulations on Waterfront Blocks) shall apply, except as modified in Section 108-31 (Rooftop Regulations).

All heights shall be measured from the #base plane#.

108-31 Rooftop Regulations

The provisions of this Section shall apply to all #buildings# in C4-2 Districts within Subdistricts A and B.

- Permitted obstructions

The provisions of Section 33-42 (Permitted Obstructions) shall apply to all #buildings#, except that elevator or stair bulkheads, roof water tanks, cooling towers or other mechanical equipment (including enclosures), may penetrate a maximum height limit, provided that either:

- (1) the product, in square feet, of the #aggregate width of street walls# of such obstructions facing each #street# frontage, times their average height, in feet, shall not exceed a figure equal to eight times the width, in feet, of the #street wall# of the #building# facing such frontage; or
- (2) the #lot coverage# of all such obstructions does not exceed 20 percent of the #lot coverage# of the #building#, and the height of all such obstructions does not exceed 40 feet. In addition, dormers may penetrate a maximum base height in accordance with the provisions of paragraph (c) of Section 23-621 (Permitted obstructions in certain districts).
- (b) Screening requirements for mechanical equipment
- For all #developments# and #enlargements#, and conversions of non-#residential buildings# to #residences#, all mechanical equipment located on any roof of a #building or other structure# shall be fully enclosed, except that openings in such enclosure shall be permitted only to the extent necessary for ventilation and exhaust.

108-32 Street Wall Location and Base Height

The provisions of this Section, inclusive, shall apply to all #buildings# within Subdistrict A.

108-321 Street walls along commercial streets

For #zoning lots# with #commercial street# frontage, the #street wall# of any #development# or #enlargement# shall extend along at least 70 percent of the #commercial street# frontage of the #zoning lot# and be located within eight feet of the #street line# of the #commercial street#. In C4-2 Districts within Subdistrict A, such #street walls# shall rise without setback to the minimum height specified on Map 3 (Minimum and Maximum Base Heights), or the height of the #building#, whichever is less.

108-322 Street walls along non-commercial streets

For #zoning lots# without #commercial street# frontage, the #street wall# of any #development# or #enlargement# shall extend along at least 50 percent of the #street# frontage of the #zoning lot# and be located within eight feet of the #street line#. In C4-2 Districts within Subdistrict A, such #street walls# shall rise without setback to the minimum height specified on Map 3 (Minimum and Maximum Base Heights), or the height of the #building#, whichever is less.

108-323 Maximum base height

The maximum height of a #building or other structure# before setback shall be as specified on Map 3 (Minimum and Maximum Base Heights). All portions of #buildings# above such maximum base height shall provide a setback at least ten feet in depth measured from any #street wall# facing a #wide street# and 15 feet in depth from any #street wall# facing a #narrow street#. In C4-2 Districts within the Subdistrict A, dormers may exceed the maximum base height in accordance with the provisions of paragraph (c) of Section 23-621 (Permitted obstructions in certain districts).

108-33 Maximum building height

In C4-2 Districts within Subdistrict A, the maximum #building# height shall be 70 feet, except where towers are permitted pursuant to Section 108-34.

108-34 Towers

The tower provisions of this Section shall apply to any #zoning lot# with a #lot area# of at least 10,000 square feet. Any portion of a #building developed# or #enlarged# on such #zoning lots# that exceeds a height of 70 feet shall be constructed as either a point tower or a broad tower, as follows:

- (a) Point tower
- Each #story# located entirely above a height of 70 feet shall not exceed a gross area of 6,800 square feet. The outermost walls of each such #story# shall be inscribed within a rectangle, and the maximum length of any side of such rectangle shall be 85 feet. The highest three #stories#, or as many #stories# as are located entirely above a height of 70 feet, whichever is less, shall have a #lot coverage# of at least 50 percent of the #story# immediately below such #stories#, and a maximum #lot coverage# of 80 percent of the #story# immediately below such stories#.
- (b) Broad tower
- Each #story# located entirely above a height of 70 feet shall not exceed a gross area of 8,800 square feet. The outermost walls of each such #story# shall be inscribed within a rectangle, and the maximum length of any side of such rectangle shall be 135 feet. The upper #stories# shall provide setbacks with a minimum depth of 15 feet measured from the east facing wall of the #story# immediately below. Such setbacks shall be provided at the level

of three different #stories#, or as many #stories# as are located entirely above a height of 70 feet, whichever is less. For towers with at least six #stories# located entirely above a height of 70 feet, the lowest level at which such setbacks may be provided is 100 feet, and the highest #story# shall be located entirely within the western half of the tower.

- (c) Orientation of all towers

The maximum length of the outermost walls of any side of each #story# of a #building# facing the #shoreline# that is entirely above a height of 70 feet shall not exceed 80 feet. For the purposes of this Section, the #street line# of St. Marks Place shall be considered to be a line parallel to the #shoreline#, and any side of such rectangle facing St. Marks Place from which lines perpendicular to the #street line# of St Marks Place may be drawn, regardless of intervening structures, properties or #streets#, shall not exceed 80 feet.

- (d) Location of all towers

Any portion of a #building# that exceeds a height of 70 feet shall be no closer to a #side lot line# than eight feet, and any #story# of a #building# that is entirely above a height of 70 feet shall be located within 25 feet of a #street line#.

- (e) Maximum tower height

The maximum height of any #building# utilizing the tower provisions of this Section shall be 200 feet.

- (f) Tower and base integration

All portions of a #building# that exceed the applicable maximum base height set forth in Section 108-323 shall be set back at least 10 feet from the #street wall# of a #building# facing a #wide street# and at least 15 feet from the #street wall# of a #building# facing a #narrow street#. However, up to 50 percent of the #street wall# of the portion of the #building# located above a height of 70 feet need not be set back from the #street wall# of the #building#, and may rise without setback from grade, provided such portion of the #building# is set back at least 10 feet from a #wide street line# and at least 15 feet from a #narrow street line#.

- (g) Tower exclusion areas

No #building# may exceed a height of 70 feet within the areas designated on Map 4 (Tower Restriction Areas), in the Appendix to this Chapter.

108-40 MANDATORY IMPROVEMENTS

108-41 Sidewalks

Sidewalks with a depth of at least 12 feet, measured perpendicular to the curb of a #street#, shall be provided along the entire #street# frontage of a #zoning lot#. In locations where the width of the sidewalk within the #street# is less than 12 feet, a sidewalk widening shall be provided on the #zoning lot# so that the combined width of the sidewalk within the #street# and the sidewalk widening equals 12 feet. However, existing #buildings# to remain on the #zoning lot# need not be removed in order to comply with this requirement. All sidewalk widenings shall be improved to Department of Transportation standards for sidewalks, shall be at the same level as the adjoining public sidewalks, and shall be accessible to the public at all times.

108-50 PARKING REGULATIONS

In the #Special St George District#, the underlying regulations governing permitted and required #accessory# off-street parking spaces are modified as set forth in this Section.

108-51 Required off-street parking and loading

In C4-2 Districts, the following special regulations shall apply:

- a) Residential uses

One off-street parking space shall be provided for each #dwelling unit# created after (effective date of amendment), including any #dwelling units# within #buildings# converted pursuant to Article 1, Chapter 5 (Residential Conversion of Existing Non-Residential Buildings). However, where the total number of required spaces is five or less, or, for conversions, where the total number of required spaces is 20 or less, no parking shall be required, except that such waiver provision shall not apply to any #zoning lot# subdivided after (effective date of amendment). The provisions of Section 73-46 (Waiver of Requirements for Conversions) shall apply to conversions where more than 20 parking spaces are required.

- (b) Commercial uses

For #commercial uses#, the off-street parking and loading requirements of a C4-3 District shall apply, except that food stores with 2,000 or more square feet of #floor area# per establishment shall require one parking space per 400 square feet of #floor area#, and, for places of assembly and hotels, the

off-street parking and loading requirements of a C4-2 District shall apply.

- (c) Community facility use

For ambulatory diagnostic or treatment health care facilities listed in Use Group 4, the off-street parking requirements of a C4-3 District shall apply.

108-52 Special Floor Area Regulations

The #floor area# of a #building# shall not include floor space used for off-street parking spaces provided in any #story# that complies with the provisions of Section 108-54 (Location of Accessory Off-street Parking Spaces).

108-53 Use of Parking Facilities

All #accessory# off-street parking spaces may be provided within parking facilities, including #public parking garages#, on #zoning lots# other than the same #zoning lot# as the #use# to which they are #accessory#, provided:

- (a) such parking facilities are located within the #Special St. George District#;
- (b) the off-street parking space within such facility is counted only once in meeting the parking requirements for a specific #zoning lot#; and
- (c) the number of #accessory# parking spaces within such facility shall not exceed the combined number of spaces permitted on each #zoning lot# using such facility, less the number of spaces provided on each #zoning lot# using such facility.

108-54 Location of Accessory Off-street Parking Spaces

No open parking areas shall be located between the #street wall# of a #building# and the #street line#, and no open parking area shall front upon a #commercial street#. All open parking areas, regardless of the number of parking spaces, shall comply with the perimeter screening requirements of Section 37-921.

All off-street parking spaces within structures shall be located within facilities that, except for entrances and exits, are:

- (a) entirely below the level of each #street# upon which such facility fronts; or
- (b) located, at every level above-grade, behind commercial, community facility or #residential floor area# so that no portion of such parking facility is visible from adjoining #streets#. The minimum depth of any such #floor area# shall be 30 feet, except that such depth may be reduced to 15 feet where the #street wall# containing such #floor area# fronts upon a #street# with a slope in excess of 11 percent; and
- (c) no parking shall be permitted on the roof of such facilities.

108-55 Special Requirements for Roofs of Parking Facilities

The roof of a facility containing off-street parking spaces, not otherwise covered by a #building#, which is larger than 400 square feet shall be landscaped. No parking spaces shall be provided on the roof of such facility. Up to five percent of such roof area may be used for mechanical equipment, provided that such mechanical equipment is screened from view by a fence which is at least 75 percent opaque or by at least three feet of dense planting. No less than 75 percent of such roof area shall be accessible for the recreational use of the occupants of the building in which it is located; and no more than 25 percent may be accessible solely from an adjacent #dwelling unit#. Hard surfaced areas shall not cover more than 60 percent of such roof area.

108-56 Curb Cuts on Commercial Streets

No curb cuts shall be permitted on #commercial streets# as shown on Map 2 in the Appendix to this Chapter. However, if access to a required #accessory# parking facility or loading berth is not possible because of such restriction, a curb cut may be allowed if the Chairperson of the City Planning Commission certifies to the Commissioner of Buildings that such location is the only possible location for the facility or loading berth, is not hazardous to traffic safety, is at least 50 feet from the intersection of two #street lines#, and is constructed so as to have minimal effect on the streetscape.

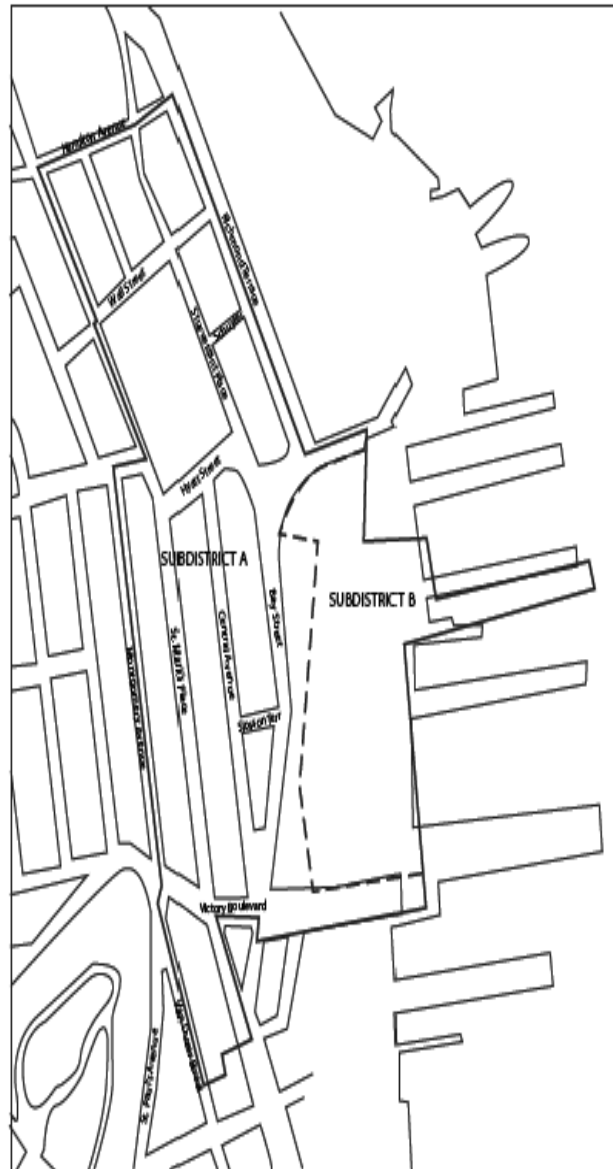
108-57 Accessory Indoor Bicycle Parking

A designated area for #accessory# bicycle parking shall be provided for #developments# or #enlargements# with #residential# or #commercial uses#. Such facility shall be enclosed, accessible and secure. Floor space used for #accessory# bicycle parking located below a height of 33 feet, including #accessory# facilities, such as lockers, showers and circulation space, shall not be included in the definition of #floor area#.

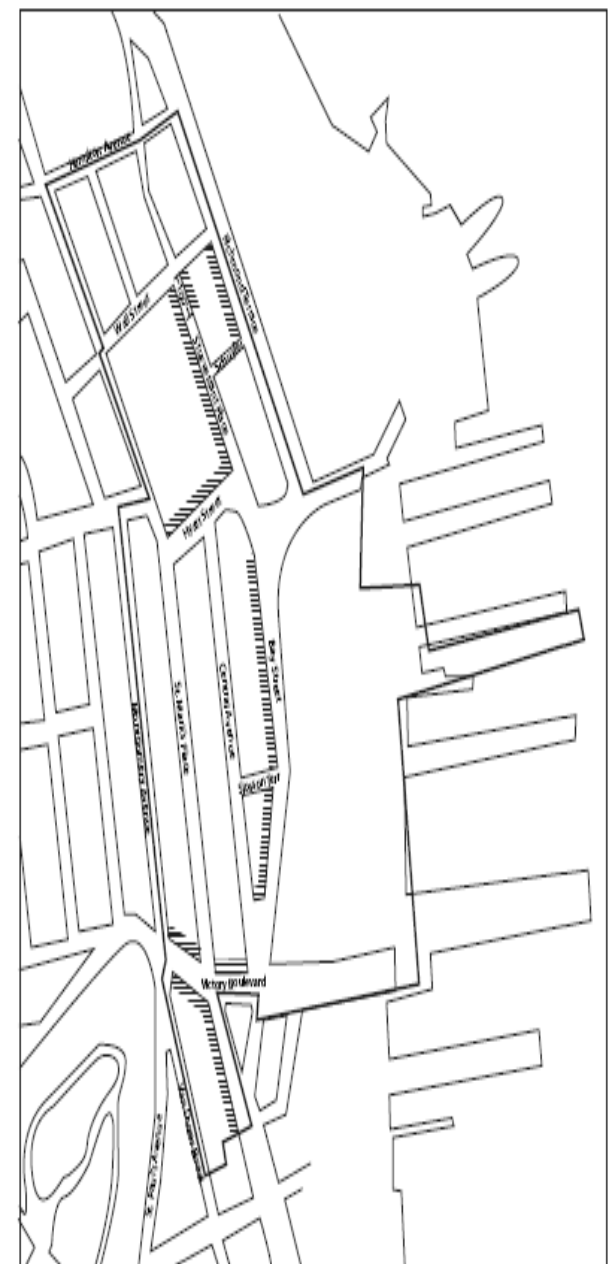
- (a) For #residential developments# or #enlargements# with ten or more units per #building# or #building segment#, one bicycle parking space shall be provided for every two #dwelling units#, up to a maximum of 200 bicycle parking spaces.

- (b) For commercial #developments# or #enlargements# with 10,000 square feet or more of office #floor area#, one bicycle parking space shall be provided for every 5,000 square feet of office space, up to a maximum of 200 bicycle parking spaces.
- (c) For commercial #developments# or enlargements# with 10,000 square feet or more of retail or service #floor area#, one bicycle parking space shall be provided for every per 10,000 square feet of retail space, up to a maximum of 100 bicycle parking spaces.

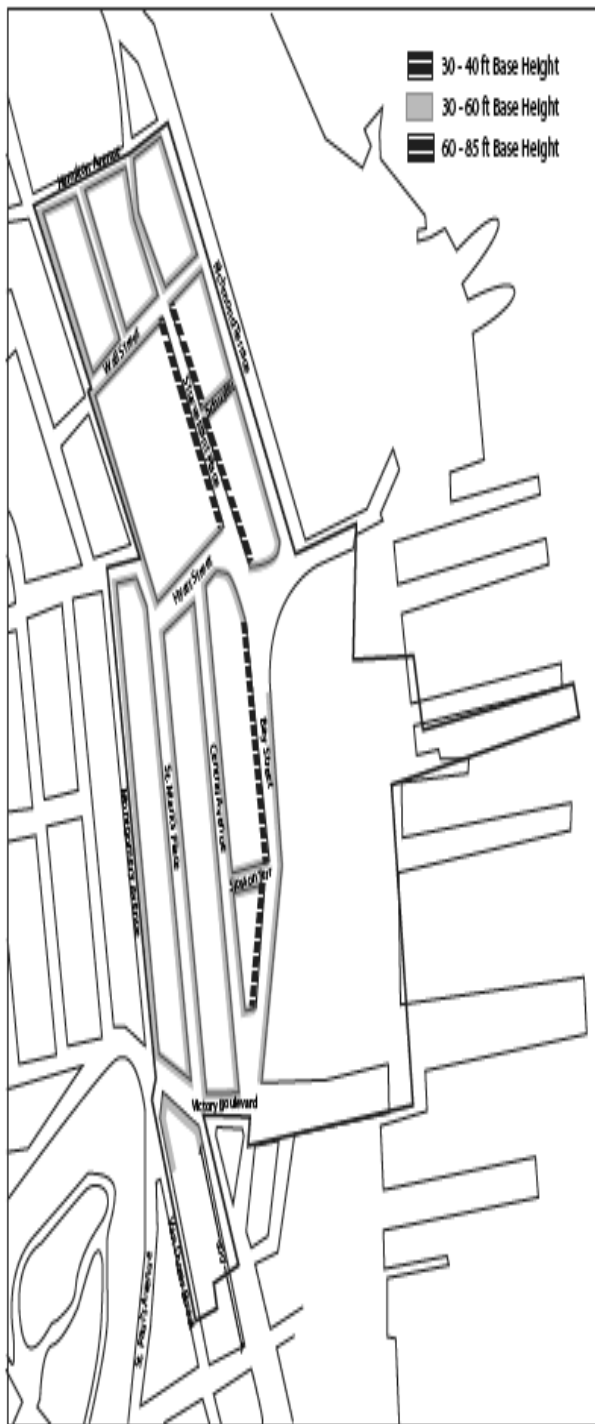
SPECIAL ST GEORGE DISTRICT
MAP 1. District Plan



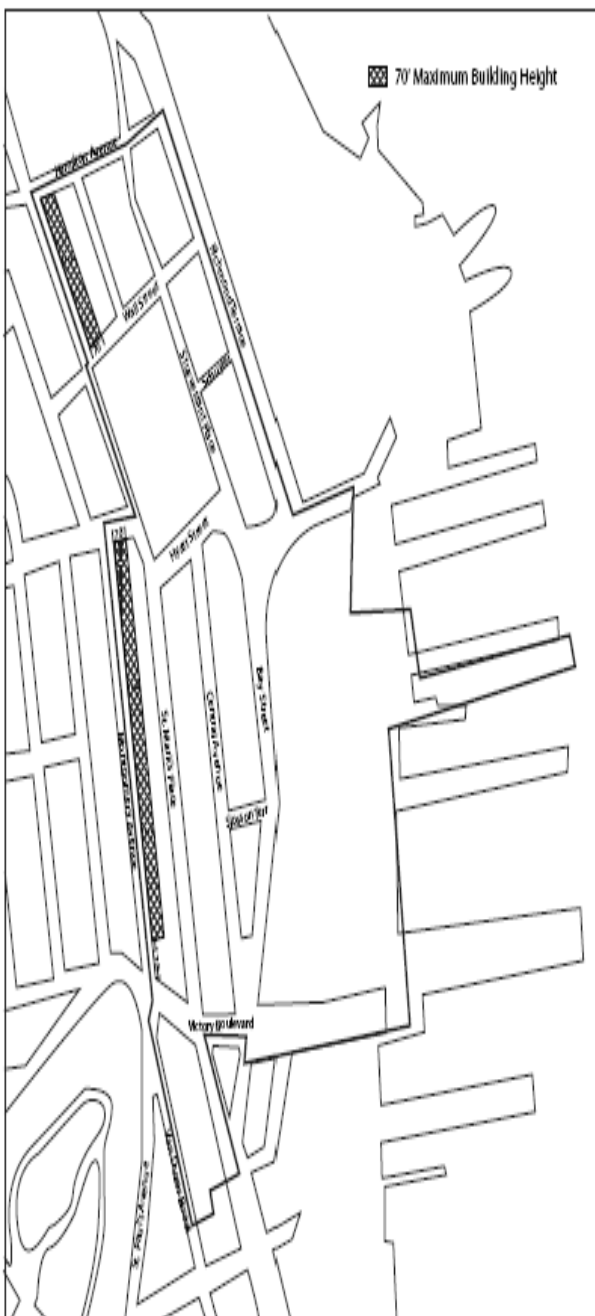
SPECIAL ST GEORGE DISTRICT
MAP 2. Commercial Street Locations



SPECIAL ST GEORGE DISTRICT
MAP 3. Minimum and Maximum Base Height



SPECIAL ST GEORGE DISTRICT
MAP 4. Tower Restriction Areas



No. 13

CD 1 **C 080426 ZMR**
IN THE MATTER OF an application submitted by the Department of City Planning pursuant to Sections 197-c and 201 of the New York City Charter for an amendment of the Zoning Map, Section No. 21c

1. eliminating from an existing R3-2 District a C1-2 District bounded by Victory Boulevard, Bay Street (westerly portion), a line 600 feet northwesterly of Hannah Street, and Van Duzer Street;
2. changing from an R3-2 District to a C4-2 District property bounded by Victory Boulevard, Bay Street (westerly portion), a line 600 feet northwesterly of Hannah Street, and Van Duzer Street; and
3. establishing a Special St. George District bounded by:
 - the property line of the US Government Lighthouse Department,
 - the US Bulkhead line of the Upper Bay,
 - a line forming an angle of 104 degrees with the second-named course distant 225 feet northerly (as measured along the second-named course) of the first-named course,
 - a line perpendicular to the third-named course distant 326 feet westerly (as measured along the third-named course) of the second-named course,
 - the northerly street line of Borough Place and its westerly prolongation,
 - Richmond Terrace and its southeasterly centerline prolongation,
 - Hamilton Avenue,
 - St. Marks Place,
 - Fort Place,
 - Montgomery Avenue,
 - the northerly centerline prolongation of St. Pauls Avenue,
 - Van Duzer Street,
 - a line 150 feet northwesterly of Hannah Street,
 - a line midway between Van Duzer Street and Bay Street,
 - the southwesterly centerline prolongation of Minthorne Street,
 - Bay Street (westerly portion),
 - Victory Boulevard,
 - Bay Street (easterly portion),
 - the southerly street line of Victory Boulevard and its westerly and easterly prolongations,
 - the northerly prolongation of a line 135 feet easterly of Murray Hulbert Avenue,
 - the easterly prolongation of a line 921 feet northerly of the southerly street line of Victory Boulevard,
 - a US Pierhead Line, and
 - the property line of the US Government Lighthouse Department;

as shown on a diagram (for illustrative purposes only) dated May 19, 2008, and subject to the conditions of CEQR Declaration E-217.

YVETTE V. GRUEL, Calendar Officer
City Planning Commission
22 Reade Street, Room 2E
New York, New York 10007
Telephone (212) 720-3370

jy7-23

COMMUNITY BOARDS

PUBLIC HEARINGS

PUBLIC NOTICE IS HEREBY GIVEN THAT the following matters have been scheduled for public hearing by Community Boards:

BOROUGH OF MANHATTAN

COMMUNITY BOARD NO. 3 - Tuesday, July 15, 2008, 6:30 P.M., Project Renewal - Kenton Hall, 333 Bowery (betwn. East 2nd and 3rd Sts.), New York, NY

080504HAM

Dona Petra Santiago Apartments - 717-719-723 East 9th Street
 Disposition of vacant city-owned properties for the development of 57 units of senior housing (202 housing).

jy9-15

PUBLIC NOTICE IS HEREBY GIVEN THAT the following matters have been scheduled for public hearing by Community Boards:

BOROUGH OF STATEN ISLAND

COMMUNITY BOARD NO. 1 - Thursday, July 17, 2008 at 8:00 P.M., Mt. Carmel Hall, 36 Amity Street (enter parking lot on Virginia Ave.), Staten Island, NY

C 080507PPY

An application has been submitted by the Department of Transportation for the disposition of two city-owned properties located at the St. George Ferry Terminal.

N 080265ZAR

Application requests authorization of commercial use located within the Special Hillside Preservation District for a proposed three story mixed-use building with two dwelling units, retail on the first floor and two off-street parking spaces at 449 Jersey Street.

BSA-719-56-BZ

An application has been submitted to waive the rules of practice and procedure and reinstate the zoning variance that was granted under previous application since it has lapsed at 2525 Victory Boulevard.

☛ jy11-17

PUBLIC NOTICE IS HEREBY GIVEN THAT the following matters have been scheduled for public hearing by Community Boards:

BOROUGH OF BROOKLYN

COMMUNITY BOARD NO. 16 - Tuesday, July 15, 2008 at 7:00 P.M., Brownsville Multi Service Center, 444 Thomas S. Boyland Street, Brooklyn, NY

#C 080447HAK

IN THE MATTER OF an application submitted by the Department of Housing Preservation and Development (HPD) pursuant to Section 197-c of the New York City Charter for the disposition of such property to facilitate the development of a residential building, with approximately 25 units.

C 080492HAK

IN THE MATTER OF an application submitted by the Department of Housing Preservation and Development (HPD) pursuant to Section 197-c of the New York City Charter for the disposition of such property to facilitate the development of a residential building, tentatively known as Common Ground Senior Housing, with approximately 71 units.

jy9-15

DEFERRED COMPENSATION BOARD**MEETING**

The New York City Deferred Compensation Plan Board will hold its monthly meeting on Tuesday, July 15, 2008 from 10:00 A.M. to 2:00 P.M. The meeting will be held at 40 Rector Street, 3rd Floor, NYC.

☛ jy11-15

LANDMARKS PRESERVATION COMMISSION**PUBLIC HEARINGS**

NOTICE IS HEREBY GIVEN that pursuant to the provisions of Title 25, chapter 3 of the Administrative Code of the City of New York (Sections 25-307, 25-308, 25,309, 25-313, 25-318, 25-320) (formerly Chapter 8-A, Sections 207-6.0, 207-7.0, 207-12.0, 207-17.0, and 207-19.0), on Tuesday **July 22, 2008** at 9:30 A.M. in the morning of that day, a public hearing will be held in the Conference Room at 1 Centre Street, 9th Floor, Borough of Manhattan with respect to the following properties and then followed by a public meeting. Any person requiring reasonable accommodation in order to participate in the hearing or attend the meeting should call or write the Landmarks Commission no later than five (5) business days before the hearing or meeting.

CERTIFICATE OF APPROPRIATENESS

BOROUGH OF BROOKLYN 08-8420 - Block 1917, lot 28-132 Willoughby Avenue - Clinton Hill Historic District
A French Second Empire style rowhouse built c. 1871. Application is replace a window.

CERTIFICATE OF APPROPRIATENESS

BOROUGH OF BROOKLYN 08-8744 - Block 286, lot 31/32-138-138A Court Street - Cobble Hill Historic District
A pair of flats buildings built in 1915-17. Application is to replace storefront infill.

CERTIFICATE OF APPROPRIATENESS

BOROUGH OF BROOKLYN 09-1047 - Block 1067, lot 50-799 Carroll Street - Park Slope Historic District
A rowhouse built in 1889 and redesigned in the neo-Federal style by George Chappell in 1918. Application is to replace the cornice and alter windows.

ADVISORY REPORT

BOROUGH OF MANHATTAN 09-1281 - Block Various, lot Various-
West Broadway between Chambers Street and Franklin Street - Tribeca South Historic District and Tribeca West Historic District
A commercial thoroughfare first laid out in the late 18th Century. Application is to install flood mitigation measures.

CERTIFICATE OF APPROPRIATENESS

BOROUGH OF MANHATTAN 08-3075 - Block 190, lot 7503-35 North Moore Street - Tribeca West Historic District
A Romanesque Revival style cold storage warehouse designed by Thomas R. Jackson and built in 1891. Application is to alter windows in the penthouse addition.

CERTIFICATE OF APPROPRIATENESS

BOROUGH OF MANHATTAN 08-7529 - Block 230, lot 27-93 Grand Street - SoHo Cast Iron Historic District
A store building designed by J. B. Snook and built in 1869. Application is to alter the storefront.

CERTIFICATE OF APPROPRIATENESS

BOROUGH OF MANHATTAN 08-6504 - Block 475, lot 7502-35 Wooster Street - SoHo-Cast Iron Historic District
A French Renaissance style store and loft building designed by S. Curtiss Jr. and built in 1866. Application is to legalize the replacement of an access lift without Landmarks Preservation Commission permit.

CERTIFICATE OF APPROPRIATENESS

BOROUGH OF MANHATTAN 09-0214 - Block 587, lot 10-26 Commerce Street - Greenwich Village Historic District

A Federal style rowhouse built in 1821. Application is to alter the roof and enlarge a rear extension. Zoned C2-6.

CERTIFICATE OF APPROPRIATENESS

BOROUGH OF MANHATTAN 08-7986 - Block 641, lot 58-335 West 12th Street, aka 802-810 Greenwich Street - Greenwich Village Historic District
A one-story garage building, built in 1944. Application is to demolish the building and construct a four-story building. Zoned R6.

CERTIFICATE OF APPROPRIATENESS

BOROUGH OF MANHATTAN 08-8470 - Block 608, lot 18-142 West 13th Street - Greenwich Village Historic District
A rowhouse built in 1842 and altered in 1938. Application is to remove the front stairs, replace windows, and alter the rear facade.

CERTIFICATE OF APPROPRIATENESS

BOROUGH OF MANHATTAN 09-1039 - Block 645, lot 25-837 Washington Street, aka 426-432 West 13th Street - Gansevoort Market Historic District
A Moderne style market building designed by David M. Oltarch and built in 1938. Application is to alter the facades and construct a four-story rooftop addition. Zoned M1-5.

CERTIFICATE OF APPROPRIATENESS

BOROUGH OF MANHATTAN 09-0802 - Block 738, lot 1-44-54 9th Avenue, aka 357 West 14th Street - Gansevoort Market Historic District
A row of Greek Revival style rowhouses built circa 1845-1846 altered to accommodate stores at the ground floor. Application is to replace storefront infill and install signage and lighting.

CERTIFICATE OF APPROPRIATENESS

BOROUGH OF MANHATTAN 08-6069 - Block 846, lot 14-17 East 17th Street - Ladies' Mile Historic District
An early 20th century commercial style store and loft building designed by George and Edward Blum and built in 1911-1912. Application is to legalize stair and elevator bulkheads built in noncompliance with Landmarks Preservation Commission permits. Zoned M1-5M.

CERTIFICATE OF APPROPRIATENESS

BOROUGH OF MANHATTAN 08-8395 - Block 822, lot 19-19-25 West 20th Street - Ladies' Mile Historic District
A 20th Century Utilitarian style parking garage designed by Matthew Del Guardio and built in 1926-27, and a paking lot. Application is to construct a new 16-story building on the empty lot, construct a three-story addition on the garage and install signage. Zoned C6-4A/R10A.

CERTIFICATE OF APPROPRIATENESS

BOROUGH OF MANHATTAN 08-3557 - Block 720, lot 35-425 West 22nd Street - Chelsea Historic District Extension
An Anglo-Italianate style residence designed by Morgan Pindar and built in 1855. Application is to alter the front facade and construct a rear yard addition. Zoned R7B.

CERTIFICATE OF APPROPRIATENESS

BOROUGH OF MANHATTAN 08-7304 - Block 850, lot 4-361 West 22nd Street - Chelsea Historic District
An Italianate style rowhouse built in 1872. Application is to construct a rooftop addition.

CERTIFICATE OF APPROPRIATENESS

BOROUGH OF MANHATTAN 08-8466 - Block 824, lot 46-12 West 23rd Street - Ladies' Mile Historic District
A converted dwelling built in 1859 and altered in the Second Empire Commercial style in 1874 by Griffith Thomas. Application is to install storefront infill and signage.

CERTIFICATE OF APPROPRIATENESS

BOROUGH OF MANHATTAN 09-0627 - Block 850, lot 14-155 Fifth Avenue - Scribner Building, Individual Landmark-
Ladies' Mile Historic District
A Beaux-Arts style store and office building designed by Ernest Flagg and built in 1893-94. Application is to install storefront infill.

CERTIFICATE OF APPROPRIATENESS

BOROUGH OF MANHATTAN 08-8327 - Block 1300, lot 1-230 Park Avenue - Former New York Central/now the Helmsley Building - Individual Landmark and Interior Landmark
A Beaux-Arts style office building built in 1927-29 designed by Warren & Wetmore. Application is to install a door and desks.

CERTIFICATE OF APPROPRIATENESS

BOROUGH OF MANHATTAN 08-5825 - Block 1399, lot 66-114 East 65th Street - Upper East Side Historic District
A Beaux-Arts style residence designed by Buchman & Deisler and built in 1899-1900. Application is to enclose a rear terrace. Zoned R8B.

CERTIFICATE OF APPROPRIATENESS

BOROUGH OF MANHATTAN 08-7360 - Block 1406, lot 30-177 East 71st Street - Upper East Side Historic District
A neo-Federal style residence designed by S. E. Gage and built in 1909-10. Application is to construct a rooftop addition and a rear yard addition. Zoned R8B, LH-1A.

CERTIFICATE OF APPROPRIATENESS

BOROUGH OF MANHATTAN 09-0250 - Block 1408, lot 16-133-137 East 73rd Street aka 1024-1030 Lexington Avenue - Upper East Side Historic District
A neo-Georgian style residence designed by William H. Birkmire and constructed in 1899-1900 and a neo-Italian Renaissance style building designed by Charles Stegmayer and constructed in 1898-1899. Application is to construct a rooftop addition, alter the rear yard facade, alter the stoop, and establish a storefront master plan.

CERTIFICATE OF APPROPRIATENESS

BOROUGH OF MANHATTAN 09-0826 - Block 1391, lot 49-64 East 77th Street - Upper East Side Historic District
A rowhouse built in 1877, and altered in the neo-Colonial

style in 1925 by Treanor & Fatio. Application is to modify a door opening to accommodate a window.

CERTIFICATE OF APPROPRIATENESS

BOROUGH OF MANHATTAN 08-1195 - Block 1393, lot 33-878-888 Park Avenue, aka 61-71 East 78th Street - Upper East Side Historic District
A neo-Tudor style apartment building designed by Schwartz & Gross and built in 1926-1927. Application is to legalize the installation of through-the-wall air conditioners without Landmarks Preservation Commission permits.

CERTIFICATE OF APPROPRIATENESS

BOROUGH OF MANHATTAN 08-8148 - Block 1496, lot 71-1035 Fifth Avenue - Metropolitan Museum Historic District
A neo-Classical style apartment building designed by J. E. R. Carpenter and built in 1925. Application is to replace windows.

CERTIFICATE OF APPROPRIATENESS

BOROUGH OF MANHATTAN 09-0150 - Block 1142, lot 39-116 West 71st Street - Upper West Side / Central Park West Historic District
A Renaissance Revival style rowhouse designed by Thom & Wilson and built in 1883-84. Application is to construct a rear yard addition and a rooftop stair bulkhead, and to excavate the rear yard. Zoned R5-B.

CERTIFICATE OF APPROPRIATENESS

BOROUGH OF MANHATTAN 09-0104 - Block 1212, lot 27-117 West 81st Street - Upper West Side/Central Park West Historic District
A Northern Renaissance Revival style rowhouse designed by Henry L. Harris and built in 1884-1885. Application is to alter the rear facade and construct a rooftop addition. Zoned R-8B.

CERTIFICATE OF APPROPRIATENESS

BOROUGH OF MANHATTAN 08-4655 - Block 1250, lot 7502-334 West 89th Street - Riverside-West End Historic District
A Renaissance Revival style rowhouse designed by Ralph S. Townsend and built in 1893-94. Application is to replace the areaway fence and install a trash enclosure.

CERTIFICATE OF APPROPRIATENESS

BOROUGH OF MANHATTAN 08-8519 - Block 1251, lot 117-303 West 90th Street - Riverside-West End Historic District
A limestone rowhouse designed by Alexander M. Welch, and built in 1896-97. Application is to construct rear and rooftop additions. Zoned R10A.

CERTIFICATE OF APPROPRIATENESS

BOROUGH OF MANHATTAN 08-8805 - Block 2082, lot 28-1818 Amsterdam Avenue - Joseph Loth and Company Silk Ribbon Mill - Individual Landmark
A Rundbogenstil style mill building designed by Hugo Kafka and built in 1885, with a neo-Classical front entrance portico designed by Buchman and Fox and built in 1905. Application is to alter the front entrance; install railings on the roof, and HVAC equipment on the roof.

jy9-22

NOTICE IS HEREBY GIVEN THAT pursuant to the provisions of Title 25, Chapter 3 of the Administrative Code of the City of New York (Sections 25-307, 25-308, 25-309, 25-313, 25-318, 25-320) (formerly Chapter 8-A, Sections 207-6.0, 207-7.0, 207-12.0, 207-17.0, and 207-19.0), on Tuesday, **July 15, 2008** at 9:30 A.M. in the morning of that day, a public hearing will be held in the Conference Room at 1 Centre Street, 9th Floor, Borough of Manhattan with respect to the following properties and then followed by a public meeting. Any person requiring reasonable accommodations in order to participate in the hearing or attend the meeting should call or write the Landmarks Commission no later than five (5) business days before the hearing or meeting.

**Preservation Department
Public Hearing Item (Continued from 6/3/2008)****CERTIFICATE OF APPROPRIATENESS**

BOROUGH OF MANHATTAN 08-8617 - Block 617, lot 55-20 7th Avenue - Greenwich Village Historic District
A contemporary institutional building designed by Arthur A. Schiller and Albert Ledner and built in 1962-63. Application is to demolish the existing building and construct a new hospital building on the site pursuant to Section 25-309 of the New York City Administrative Code.

jy11-15

PUBLIC MEETING

NOTICE IS HEREBY GIVEN THAT PURSUANT to the provisions of Title 25, Chapter 3 of the Administrative Code of the City of New York that on **Tuesday, July 15, 2008**, there will be a Public Meeting of the Landmarks Preservation Commission in the Public Hearing Chambers at 1 Centre Street, 9th Floor North, Borough of Manhattan, City of New York. For information about the Public Meeting agenda, please contact the Public Information Officer at (212) 669-7817.

jy10-14

LOFT BOARD**PUBLIC MEETING**

NOTICE IS HEREBY GIVEN PURSUANT to ARTICLE 7 OF THE PUBLIC OFFICERS LAW that the New York City Loft Board will have its monthly Board meeting on **Thursday, July 17, 2008**. The meeting will be held at 2:00 P.M. at Spector Hall, 22 Reade Street, 1st Floor. The proposed agenda will include cases and general business.

The general public is invited to attend and observe the proceedings.

jy10-14

SMALL BUSINESS SERVICES

■ PUBLIC HEARINGS

New York City Economic Development Corporation on behalf of
NEW YORK CITY DEPARTMENT OF SMALL BUSINESS SERVICES

NOTICE IS HEREBY GIVEN that a public hearing, in accordance with Section 1301(2)(g) of the New York City Charter, for Real Property Acquisition and Disposition, will be held at 10:00 A.M. on August 13, 2008 at 22 Reade Street, 2nd floor conference room, Borough of Manhattan, in the matter of a proposed lease between the City of New York (the "City"), acting through its Department of Small Business Services, and Basketball City USA, LLC (the "Tenant") for approximately 129,689 square feet, together with all buildings, structures, additions, fixtures, equipment, improvements and facilities therein, thereon or thereunder, or which may be located, constructed or installed therein, thereon or thereunder, and designated as Block 241, p/o Lot 13, in the Borough of Manhattan, New York, to be used for the operation of a basketball sports facility, for activities related to the operation of a basketball facility, for ancillary retail sales related to such use, and for related offices uses. The lease is submitted by New York City Economic Development Corporation on behalf of the NYC Department of Small Business Services.

The proposed lease provides that the City shall lease the site to Tenant for a term of twenty-one years, followed by up to two ten-year renewal periods at the Tenant's option. After a construction period and start-up period, rent will be 10% of gross receipts with a minimum annual payment of \$150,000. The Tenant will also be required to install certain outdoor amenities on the pier apron for the public.

A draft copy of the proposed lease will be available for inspection at New York City Economic Development Corporation, 110 William Street, New York, New York, commencing July 11, 2008 through August 13, 2008, exclusive of Saturdays, Sundays and Holidays, between the hours of 10:00 A.M. and 2:00 P.M. To schedule an inspection, please contact Jeffrey Manzer at (212) 312-3835 or jmanzer@nycedc.com.

Individuals requesting Sign Language Interpreters should contact the Mayor's Office of Contract Services, Public Hearings Unit, 253 Broadway, Room 915, New York 10007, (212) 788-7490, no later than seven (7) business days prior to the Public Hearing. TDD users should call Verizon relay services.

■ jy11-17

BOARD OF STANDARDS AND APPEALS

■ PUBLIC HEARINGS

JULY 22, 2008, 10:00 A.M.

NOTICE IS HEREBY GIVEN of a public hearing, Tuesday morning, July 22, 2008, 10:00 A.M., at 40 Rector Street, 6th Floor, New York, N.Y. 10006, on the following matters:

SPECIAL ORDER CALENDAR

728-29-BZ

APPLICANT – Walter T. Gorman, P.E., for Exxon Mobil Corporation, owner; Exxon Mobil Franchisee, lessee. SUBJECT – Application June 27, 2008 - Extension of Time to obtain a Certificate of Occupancy and Waiver of the rules for a UG16 Gasoline Service Station (Mobil), in an R-4 zoning district, which expired on May 15, 2003. PREMISES AFFECTED – 154-04 Horace Harding Expressway, Block 6744, Lot 71, Borough of Queens. **COMMUNITY BOARD #8Q**

713-55-BZ

APPLICANT – Walter T. Gorman, P.E., for Exxon Mobil Corporation, owner; Brendan Utopia Mobil, lessee. SUBJECT – Application May 23, 2008 - Extension of Time to obtain a Certificate of Occupancy/waiver for a gasoline service station (Mobil), in a C2-2/R3-2 zoning district, which expired on May 22, 2003. PREMISES AFFECTED – 181-05 Horace Harding Expressway, north side blockfront between Utopia Parkway and 182nd Street, Block 7065, Lot 8, Borough of Queens. **COMMUNITY BOARD #11Q**

7-04-BZ

APPLICANT – Lawrence Whiteside, for Reverend Doctor Sheldon E. Williams, owner. SUBJECT – Application June 26, 2008 - Extension of Time to Complete Construction of a UG4 Church/Community Outreach Center (Co-Op City Baptist Church), in an R3A zoning district, which expired June 8, 2008. PREMISES AFFECTED – 2208 Boller Avenue, north side of Erskine Place, from Boller Avenue to Hunter Avenue, Block 5135, Lot 1, Borough of Bronx. **COMMUNITY BOARD #10BX**

180-07-BZ

APPLICANT – Sheldon Lobel, P.C., for 47 Development, LLC, owner; Ritual Spa LLC dba Silk Day Spa, lessee. SUBJECT – Application June 12, 2008 - Extension of Time to obtain a Certificate of Occupancy for a previously granted PCE (Silk Day Spa), in a C6-2/C6-2M zoning district, which expired on May 20, 2008. PREMISES AFFECTED – 47 West 13th Street, north side of West 13th Street, between Fifth and Sixth Avenues, Block 577, Lot 15, Borough of Manhattan. **COMMUNITY BOARD #2M**

APPEALS CALENDAR

251-07-A thru 254-07-A

APPLICANT – Eric Palatnik, P.C., for Willow/Houston, LLC, owner
SUBJECT – Application November 2, 2007 - Appeal seeking a determination that the owner has acquired a common law vested right to continue development under the prior R3A zoning district. R3X zoning district.
PREMISES AFFECTED – 63/65 Houston Street and 104/106 Willowbrook Road, Block 1478, Lots 542, 543, 150 & 151, Borough of Staten Island.
COMMUNITY BOARD #1SI

34-08-A

APPLICANT – Kevin Christopher Shea, for Neighbors Allied for Good Growth ("NAG") and People's Firehouse, Inc. ("PFI").
OWNER: North Seven Associates LLC
SUBJECT – Application February 20, 2008 - Appeal seeking to revoke permit and approvals that allow the construction of a sixteen story building in violation of ZR 23-142 and ZR 12-10 which fails to provide adequate open space on the zoning lot to support the Building's floor area.
PREMISES AFFECTED – 144 North 8th Street, south side of North 8th Street, 100' east of Berry Street, Block 2319, Lot 11, Borough of Brooklyn.
COMMUNITY BOARD #1BK

JULY 22, 2008, 1:30 P.M.

NOTICE IS HEREBY GIVEN of a public hearing, Tuesday afternoon, July 22, 2008, at 1:30 P.M., at 40 Rector Street, 6th Floor, New York, N.Y. 10006, on the following matters:

ZONING CALENDAR

42-08-BZ

APPLICANT – Eric Palatnik, P.C., for David Nikchemny, owner.
SUBJECT – Application February 28, 2008 – Special Permit (§73-622) for the enlargement of an existing two family residence to be converted to a single family residence. This application seeks to vary floor area, lot coverage, open space 923-141(b) and rear yard (23-47) in an R3-1 zoning district.
PREMISES AFFECTED – 182 Girard Street, corner of Girard Street and Oriental Boulevard, Block 8749, Lot 275, Borough of Brooklyn.
COMMUNITY BOARD #15BK

59-08-BZ

APPLICANT – Sheldon Lobel, P.C., for 591-595 Forest Avenue Realty Corp., owner; Forest Avenue Fitness Group, LLC, lessee.
SUBJECT – Application March 17, 2008 – Special Permit (§73-36) to allow the operation of a Physical Culture Establishment on the first and second floors of an existing building. The proposal is contrary to section 32-10. C2-1 within R3X district.
PREMISES AFFECTED – 591 Forest Avenue, north side of Forest Avenue, between Pelton Avenue and Regan Avenue, Block 154, Lot 140, Borough of Staten Island.
COMMUNITY BOARD #1SI

84-08-BZ

APPLICANT – Walter T. Gorman, P.E., for Exxon Mobil Corporation, owner; L & M Service Station, lessee.
SUBJECT – Application April 9, 2008 – Special Permit (§§11-411, 11-412 & 73-01 (d)) to reinstate and amend the variance granted under Cal No. 410-48-BZ for an automotive service station with accessory uses located in a C1-2/R4 zoning district.
PREMISES AFFECTED – 67-24 Main Street aka 68-12 Main Street, West side Street 315.5' north of 68th Drive, Block 6486, Lot 38, Borough of Queens.
COMMUNITY BOARD #8Q

165-08-BZ

APPLICANT – Ellen Hay, Wachtel & Masyr, LLP; for Vornado Office Management LLC, owner; Bally Sports Club, Incorporated, lessee.
SUBJECT – Application June 18, 2008 – Special Permit (§73-36) to allow a physical culture establishment on four levels in an existing 26-story building. The proposal is contrary to ZR section 32-10. C6-6 & C6-4.5 Mid districts.
PREMISES AFFECTED – 11 Penn Plaza, a/k/a 166 West 32nd Street, south side of West 32nd Street between Seventh and Sixth Avenues. Block 807, Lot 1, Borough of Manhattan
COMMUNITY BOARD # 5M

167-08-BZ

APPLICANT – Sheldon Lobel, P.C., for Profile Enterprises, L.P., owner; for Garden Retreat Spa, LLC, lessee.
SUBJECT – Application June 19, 2008 – Special Permit (§73-36) to allow the legalization of a physical culture establishment on the second floor of an existing seven-story building. The proposal is contrary to ZR section 32-10. C5-2 district.
PREMISES AFFECTED – 253 5th Avenue, northeast corner of the intersection formed by 5th Avenue and West 28th Street, Block 858, Lot 1, Borough of Manhattan.
COMMUNITY BOARD #5M

Mulligan, Executive Director

jy10-11

TRANSPORTATION

■ PUBLIC HEARINGS

NOTICE IS HEREBY GIVEN, pursuant to law, that the following proposed revocable consents, have been scheduled for a public hearing by the New York City Department of Transportation. The hearing will be held at 40 Worth Street, Room 814 commencing at 2:00 P.M. on Wednesday, July 30,

2008. Interested Parties can obtain copies of proposed agreements or request sign-language interpreters (with at least seven days prior notice) at 40 Worth Street, 9th Floor South, New York, NY 10013, or by calling (212) 442-8040.

#1 In the matter of a proposed revocable consent authorizing Watchtower Bible and Tract Society of New York, Inc. to maintain and use a bridge over and across Columbia Heights, south of Doughty Street, in the Borough of Brooklyn. The proposed revocable consent is for a term of ten years from July 1, 2008 to June 30, 2018 and provides, among other terms and conditions, for compensation payable to the City according to the following schedule:

For the period July 1, 2008 to June 30, 2009 - \$18,540
For the period July 1, 2009 to June 30, 2010 - \$19,054
For the period July 1, 2010 to June 30, 2011 - \$19,568
For the period July 1, 2011 to June 30, 2012 - \$20,082
For the period July 1, 2012 to June 30, 2013 - \$20,596
For the period July 1, 2013 to June 30, 2014 - \$21,110
For the period July 1, 2014 to June 30, 2015 - \$21,624
For the period July 1, 2015 to June 30, 2016 - \$22,138
For the period July 1, 2016 to June 30, 2017 - \$22,652
For the period July 1, 2017 to June 30, 2018 - \$23,166

the maintenance of a security deposit in the sum of \$23,200, and the filing of an insurance policy in the minimum amount of \$1,250,000/\$5,000,000 for bodily injury and property damage for each occurrence in the aggregate amount of \$1,000,000.

#2 In the matter of a proposed revocable consent authorizing Brooklyn Historic Railway Association to maintain and use a railroad tunnel, together with two public entrances, a manhole and ventilators, in Atlantic Avenue from east of Columbia Street, west of Boerum Place, in the Borough of Brooklyn. The proposed revocable consent is for a term of ten years from July 1, 2008 to June 30, 2018 and provides, among other terms and conditions, for compensation payable to the City according to the following schedule:

For the period from July 1, 2008 to June 30, 2018 - \$250/per annum.

the maintenance of a security deposit in the sum of \$2,000, and the filing of an insurance policy in the minimum amount of \$1,250,000/\$5,000,000 for bodily injury and property damage for each occurrence in the aggregate amount of \$1,000,000.

#3 In the matter of a proposed revocable consent authorizing Manhattan College to construct, maintain and use a pedestrian bridge over and across Manhattan College Parkway, southwest of West 242nd Street, in the Borough of the Bronx. The proposed revocable consent is for a term of ten years from the Date of Approval by the Mayor to June 30, 2019 and provides, among other terms and conditions, for compensation payable to the City according to the following schedule:

From the date of approval to June 30, 2009 - \$5,640/annum
For the period July 1, 2009 to June 30, 2010 - \$5,801
For the period July 1, 2010 to June 30, 2011 - \$5,962
For the period July 1, 2011 to June 30, 2012 - \$6,123
For the period July 1, 2012 to June 30, 2013 - \$6,284
For the period July 1, 2013 to June 30, 2014 - \$6,445
For the period July 1, 2014 to June 30, 2015 - \$6,606
For the period July 1, 2015 to June 30, 2016 - \$6,767
For the period July 1, 2016 to June 30, 2017 - \$6,928
For the period July 1, 2017 to June 30, 2018 - \$7,089
For the period July 1, 2018 to June 30, 2019 - \$7,250

the maintenance of a security deposit in the sum of \$45,000, and the filing of an insurance policy in the minimum amount of \$1,250,000/\$5,000,000 for bodily injury and property damage for each occurrence in the aggregate amount of \$1,000,000.

#4 In the matter of a proposed revocable consent authorizing The New York and Presbyterian Hospitals, Inc. to construct, maintain and use nine pedestrian information sign posts and two campus directory signs along the sidewalks of 165th Street, between Riverside Drive and Broadway, in the Borough of Manhattan. The proposed revocable consent is for a term of ten years from the Date of Approval by the Mayor to June 30, 2019 and provides, among other terms and conditions, for compensation payable to the City according to the following schedule:

From the date of approval to June 30, 2009 - \$4,125/annum
For the period July 1, 2009 to June 30, 2010 - \$4,297
For the period July 1, 2010 to June 30, 2011 - \$4,383
For the period July 1, 2011 to June 30, 2012 - \$4,469
For the period July 1, 2012 to June 30, 2013 - \$4,555
For the period July 1, 2013 to June 30, 2014 - \$4,641
For the period July 1, 2014 to June 30, 2015 - \$4,727
For the period July 1, 2015 to June 30, 2016 - \$4,813
For the period July 1, 2016 to June 30, 2017 - \$4,899
For the period July 1, 2017 to June 30, 2018 - \$4,985
For the period July 1, 2018 to June 30, 2019 - \$5,071

the maintenance of a security deposit in the sum of \$5,100, and the filing of an insurance policy in the minimum amount of \$250,000/\$1,000,000 for bodily injury and property damage for each occurrence in the aggregate amount of \$100,000.

#5 In the matter of a proposed revocable consent authorizing The Trustee of Columbia University in the City of New York to construct, maintain and use four pedestrian information sign posts along the west sidewalk of Fort Washington Avenue, between Haven Avenue and 169th Street, and a campus directory map on the southeast corner of intersection of St. Nicholas Avenue and West 168th Street, all in the Borough of Manhattan. The proposed revocable consent is for a term of ten years from the Date of Approval by the Mayor to June 30, 2019 and provides, among other terms and conditions, for compensation payable to the City according to the following schedule:

From the date of approval to June 30, 2009 - \$2,000/annum
 For the period July 1, 2009 to June 30, 2010 - \$2,043
 For the period July 1, 2010 to June 30, 2011 - \$2,086
 For the period July 1, 2011 to June 30, 2012 - \$2,129
 For the period July 1, 2012 to June 30, 2013 - \$2,172
 For the period July 1, 2013 to June 30, 2014 - \$2,215
 For the period July 1, 2014 to June 30, 2015 - \$2,258
 For the period July 1, 2015 to June 30, 2016 - \$2,301
 For the period July 1, 2016 to June 30, 2017 - \$2,344
 For the period July 1, 2017 to June 30, 2018 - \$2,387
 For the period July 1, 2018 to June 30, 2019 - \$2,430

the maintenance of a security deposit in the sum of \$2,500, and the filing of an insurance policy in the minimum amount of \$250,000/\$1,000,000 for bodily injury and property damage for each occurrence in the aggregate amount of \$100,000.

#6 In the matter of a proposed revocable consent authorizing Teachers Insurance and Annuity Association of America to continue to maintain and use a conduit under and across East 46th Street, west of Third Avenue, in the Borough of Manhattan. The proposed revocable consent is for a term of ten years from July 1, 2007 to June 30, 2018 and provides, among other terms and conditions, for compensation payable to the City according to the following schedule:

For the period July 1, 2007 to June 30, 2008 - \$6,238
 For the period July 1, 2008 to June 30, 2009 - \$6,416
 For the period July 1, 2009 to June 30, 2010 - \$6,594
 For the period July 1, 2010 to June 30, 2011 - \$6,772
 For the period July 1, 2011 to June 30, 2012 - \$6,950
 For the period July 1, 2012 to June 30, 2013 - \$7,128
 For the period July 1, 2013 to June 30, 2014 - \$7,306
 For the period July 1, 2014 to June 30, 2015 - \$7,484
 For the period July 1, 2015 to June 30, 2016 - \$7,662
 For the period July 1, 2016 to June 30, 2017 - \$7,840
 For the period July 1, 2017 to June 30, 2018 - \$8,018

the maintenance of a security deposit in the sum of \$8,100, and the filing of an insurance policy in the minimum amount of \$250,000/\$1,000,000 for bodily injury and property damage for each occurrence in the aggregate amount of \$100,000.

#7 In the matter of a proposed revocable consent authorizing St. Vincent's Hospital and Medical Center of New York to continue to maintain and use a conduit under West 12th Street and under Seventh Avenue, in the Borough of Manhattan. The proposed revocable consent is for a term of twelve years from July 1, 2006 to June 30, 2018 and provides, among other terms and conditions, for compensation payable to the City according to the following schedule:

For the period July 1, 2006 to June 30, 2007 - \$4,728
 For the period July 1, 2007 to June 30, 2008 - \$4,863
 For the period July 1, 2008 to June 30, 2009 - \$5,002
 For the period July 1, 2009 to June 30, 2010 - \$5,141
 For the period July 1, 2010 to June 30, 2011 - \$5,280
 For the period July 1, 2011 to June 30, 2012 - \$5,419
 For the period July 1, 2012 to June 30, 2013 - \$5,558
 For the period July 1, 2013 to June 30, 2014 - \$5,697
 For the period July 1, 2014 to June 30, 2015 - \$5,836
 For the period July 1, 2015 to June 30, 2016 - \$5,975
 For the period July 1, 2016 to June 30, 2017 - \$6,114
 For the period July 1, 2017 to June 30, 2018 - \$6,253

the maintenance of a security deposit in the sum of \$6,300, and the filing of an insurance policy in the minimum amount of \$250,000/\$1,000,000 for bodily injury and property damage for each occurrence in the aggregate amount of \$100,000.

jy9-30

NOTICE IS HEREBY GIVEN that a Real Property Acquisitions and Dispositions Public Hearing will be held in accordance with Sections 2903(c)(2) and 1301(2)(g) of the New York City Charter at 10:00 A.M. on Wednesday, August 13, 2008, at 22 Reade Street, Second Floor Conference Room, Borough of Manhattan, as submitted by the New York City Department of Transportation ("DOT") in the matter of a proposed lease between the City of New York (the "City"), by DOT, through its Commissioner and his/her designee, and New York City Economic Development Corporation ("NYCEDC") for property consisting of up to approximately: 7,107 Square Feet of usable space within the Whitehall Ferry Terminal located in the Borough of Manhattan, New York; 28,800 square feet of usable space located within the St. George Ferry Terminal in the Borough of Staten Island, New York; and 14,020 square feet of usable space on eight Staten Island Ferryboats (collectively, the "Leased Space").

The proposed lease provides that the City shall lease the Leased Space to NYCEDC for an initial term of twenty (20) years with options to extend the initial terms for two separate ten (10) year terms and a final nine (9) year term upon the mutual consent of the parties. Under the terms of the proposed lease, the Leased Space will be used for retail, telecommunication and advertising purposes. Rent shall be paid by NYCEDC to DOT on a monthly basis and shall be based on the Gross Operating Income received by EDC for each month during the term of the proposed lease.

A draft copy of the proposed lease will be available for inspection at the Staten Island Ferry Division located at One Ferry Terminal Drive, Staten Island, NY, 10301 commencing July 30, 2008 through August 13, 2008 exclusive of Saturdays, Sundays and holidays, between the hours of 10:00 A.M. and 2:00 P.M. To schedule an inspection, please contact Mr. Frank Nicolosi at (718) 876-4020.

Individuals requesting Sign Language Interpreters should contact the Mayor's Office Contract Services, Public Hearings Unit, 253 Broadway, Room 915, New York, NY 10007, (212) 788-7490, no later than SEVEN BUSINESS DAYS PRIOR TO THE PUBLIC HEARING. TDD users should call Verizon relay services.

jy11

PROPERTY DISPOSITION

CITYWIDE ADMINISTRATIVE SERVICES

DIVISION OF MUNICIPAL SUPPLY SERVICES

SALE BY SEALED BID

SALE OF: 1 LOT OF MISCELLANEOUS MARINE/ GENERAL SUPPLIES, EQUIPMENT, TOOLS, MACHINES, ETC., USED AND UNUSED.

S.P.#: 08024

DUE: July 14, 2008

Use the following address unless otherwise specified in notice, to secure, examine or submit bid/proposal documents, vendor pre-qualification and other forms; specifications/blueprints; other information; and for opening and reading of bids at date and time specified above.

DCAS, Division of Municipal Supply Services, 18th Floor Bid Room, Municipal Building, New York, NY 10007.

For sales proposal contact Gladys Genoves-McCauley (718) 417-2156 for information.

j30-jy14

POLICE

OWNERS ARE WANTED BY THE PROPERTY CLERK DIVISION OF THE NEW YORK CITY POLICE DEPARTMENT.

The following listed property is in the custody, of the Property Clerk Division without claimants.

Recovered, lost, abandoned property, property obtained from prisoners, emotionally disturbed, intoxicated and deceased persons; and property obtained from persons incapable of caring for themselves.
Motor vehicles, boats, bicycles, business machines, cameras, calculating machines, electrical and optical property, furniture, furs, handbags, hardware, jewelry, photographic equipment, radios, robes, sound systems, surgical and musical instruments, tools, wearing apparel, communications equipment, computers, and other miscellaneous articles.

INQUIRIES

Inquiries relating to such property should be made in the Borough concerned, at the following office of the Property Clerk.

FOR MOTOR VEHICLES

(All Boroughs):

- * College Auto Pound, 129-01 31 Avenue, College Point, NY 11354, (718) 445-0100
- * Gowanus Auto Pound, 29th Street and 2nd Avenue, Brooklyn, NY 11212, (718) 832-3852
- * Erie Basin Auto Pound, 700 Columbia Street, Brooklyn, NY 11231, (718) 246-2029

FOR ALL OTHER PROPERTY

- * Manhattan - 1 Police Plaza, New York, NY 10038, (212) 374-4925.
- * Brooklyn - 84th Precinct, 301 Gold Street, Brooklyn, NY 11201, (718) 875-6675.
- * Bronx Property Clerk - 215 East 161 Street, Bronx, NY 10451, (718) 590-2806.
- * Queens Property Clerk - 47-07 Pearson Place, Long Island City, NY 11101, (718) 433-2678.
- * Staten Island Property Clerk - 1 Edgewater Plaza, Staten Island, NY 10301, (718) 876-8484.

j1-d31

AUCTION

PUBLIC AUCTION SALE NUMBER 1136

NOTICE IS HEREBY GIVEN of a ONE (1) day public auction of unclaimed salvage vehicles, motorcycles, automobiles, trucks, and vans. Inspection day is July 14, 2008 from 10:00 A.M. - 2:00 P.M. Salvage vehicles, motorcycles, automobiles, trucks, and vans will be auctioned on July 15, 2008 at approximately 9:00 A.M. Auction will be held at the Erie Basin Auto Pound, 700 Columbia Street (in Redhook area of B'klyn., 2 blocks from Halleck St.)

For information concerning the inspection and sale of these items, call the Property Clerk Division's Auction Unit information line (646) 610-4614.

jy2-15

TRANSPORTATION

SALE BY SEALED BID

Goods

SALE OF FOREIGN COINS - CSB - DUE 07-17-08 AT 11:00 A.M. - The New York City Department of Transportation will sell approximately 437.20 pounds of assorted foreign coins consisting of a variety of denominations. Award of Sale will be to the vendor who submits the highest bid per pound. Note: Bids must be for the entire lot. For further Bid Requirements, specifications/information lease contact Raymond Pyle at (718) 417-2120. All inquiries must be made by July 14, 2008. The final date to submit bid will be July 17, 2008 at 11:00 A.M. at the Office of

the Agency Chief Contracting Officer, Contract Unit, Room 824A, 40 Worth Street, New York, NY 10013. Bids will be opened and read on July 17, 2008, in Room 814, at above address and time. Any persons delivering bid documents must enter the building through 220 Church Street, New York, NY. Due to increased building security, bidders should allow extra time when delivering bids and should ensure that proper identification is available upon request.

Use the following address unless otherwise specified in notice, to secure, examine or submit bid/proposal documents, vendor pre-qualification and other forms; specifications/blueprints; other information; and for opening and reading of bids at date and time specified above.

Department of Transportation, Office of the Agency Chief Contracting Officer, Contract Unit, 40 Worth Street, Room 824A, New York, NY 10013.

jy7-11

PROCUREMENT

"The City of New York is committed to achieving excellence in the design and construction of its capital program, and building on the tradition of innovation in architecture and engineering that has contributed to the City's prestige as a global destination. The contracting opportunities for construction/construction services and construction-related services that appear in the individual agency listings below reflect that commitment to excellence."

CITYWIDE ADMINISTRATIVE SERVICES

DIVISION OF MUNICIPAL SUPPLY SERVICES

AWARDS

Goods

FUEL, #2 LOW SULFUR AND ULTRA LOW SULFUR DIESEL - Competitive Sealed Bids - PIN# 857801004 - AMT: \$971,761.50 - TO: Sprague Energy Corporation, 4 New King Street, White Plains, NY 10604.

● **FUEL, #2 LOW SULFUR AND ULTRA LOW SULFUR DIESEL** - Competitive Sealed Bids - PIN# 857801004 - AMT: \$5,762,029.00 - TO: Metro Fuel Oil, Corp., 500 Kingsland Ave., Brooklyn, NY 11222.

● **CONTAINERS, STORAGE (PROPERTY)** - Competitive Sealed Bids - PIN# 857800693 - AMT: \$257,188.00 - TO: Alexander Mitchell and Son, Inc., P.O. Box 192, Marcellus, NY 13108.

● **POLICE HELMET SPEAKER/MICROPHONE** - Competitive Sealed Bids - PIN# 857801135 - AMT: \$340,305.00 - TO: Super Seer Corporation, P.O. Box 700, Evergreen, CO 80437.

● **SAM TELL AND SON INC.** - Competitive Sealed Bids - PIN# 857800680 - AMT: \$167,475.00 - TO: Sam Tell and Son Inc., 300 Smith Street, Farmingdale, NY 11735.

jy11

IT EQUIPMENT - DOITT - Intergovernmental Purchase - PIN# 857801560 - AMT: \$1,764,390.52 - TO: Immix Technology Inc., 8444 Westpark Drive, Suite 200, Mclean, VA 22102. GSA Contract #GS-35F-0330J.

Suppliers wishing to be considered for a contract with the General Services Administration of the Federal Government are advised to contact the Small Business Utilization Center, Jacob K. Javits Federal Building, 26 Federal Plaza, Room 18-130, NY, NY 10278 or by phone: 212-264-1234.

jy11

VENDOR LISTS

Goods

ACCEPTABLE BRAND LIST - In accordance with PPB Rules, Section 2-05(c)(3), the following is a list of all food items for which an Acceptable Brands List has been established.

1. Mix, Biscuit - AB-14-1:92
2. Mix, Bran Muffin - AB-14-2:91
3. Mix, Corn Muffin - AB-14-5:91
4. Mix, Pie Crust - AB-14-9:91
5. Mixes, Cake - AB-14-11:92A
6. Mix, Egg Nog - AB-14-19:93
7. Canned Beef Stew - AB-14-25:97
8. Canned Ham Shanks - AB-14-28:91
9. Canned Corned Beef Hash - AB-14-26:94
10. Canned Boned Chicken - AB-14-27:91
11. Canned Corned Beef - AB-14-30:91
12. Canned Ham, Cured - AB-14-29:91
13. Complete Horse Feed Pellets - AB-15-1:92
14. Canned Soups - AB-14-10:92D
15. Infant Formula, Ready to Feed - AB-16-1:93
16. Spices - AB-14-12:95
17. Soy Sauce - AB-14-03:94
18. Worcestershire Sauce - AB-14-04:94

Application for inclusion on the above enumerated Acceptable Brand Lists for foods shall be made in writing and addressed to: Purchase Director, Food Unit, Department of Citywide Administrative Services, Division of Municipal Supply Services, 1 Centre Street, 18th Floor, New York, NY 10007. (212) 669-4207.

j4-jy17

EQUIPMENT FOR DEPARTMENT OF SANITATION

In accordance with PPB Rules, Section 2.05(c)(3), an acceptable brands list will be established for the following equipment for the Department of Sanitation:

- A. Collection Truck Bodies
- B. Collection Truck Cab Chassis
- C. Major Component Parts (Engine, Transmission, etc.)

Applications for consideration of equipment products for inclusion on the acceptable brands list are available from: Vendor Relations, Department of Citywide Administrative Services, Division of Municipal Supply Services, 1 Centre Street, 18th Floor, New York, NY 10007. (212) 669-8562.

j4-jy17

OPEN SPACE FURNITURE SYSTEMS - CITYWIDE – In accordance with PPB Rules, Section 2.05(c)(3), an Acceptable Brands List, #AB-17W-1:99, has been established for open space furniture systems.

Application for consideration of product for inclusion on this acceptable brands list shall be made in writing and addressed to: Vendor Relations, Department of Citywide Administrative Services, Division of Municipal Supply Services, 1 Centre Street, 18th Floor, New York, NY 10007, (212) 669-8562.

j4-jy17

COMPTROLLER

■ SOLICITATIONS

Services (Other Than Human Services)

STATUTORY SECTION 50-H HEARING AND ANCILLARY SERVICES FOR ADJUSTMENT OF PERSONAL INJURY AND PROPERTY DAMAGE CLAIMS – Request for Proposals – PIN# 01509BLA001 – DUE 08-15-08 AT 4:00 P.M. – The Comptroller of the City of New York has prepared and is distributing this Request for Proposals (“RFP”) to identify and select a pool of law firms to provide statutory 50-h hearings and ancillary services for the New York City Office of the Comptroller, the New York City Law Department - Office of the Corporation Counsel, and the New York City Health and Hospitals Corporation. The services to be provided will assist in investigating tort claims made against the City of New York.

Proposers must meet the minimum qualifications requirements set forth in this RFP and outlined below. Proposals that do not meet the following minimum qualification requirements, or which do not comply with the specifications or material terms and conditions of this RFP, shall be considered non-responsive and shall be rejected. The proposer must demonstrate that it meets these minimum qualification requirements in its response to this RFP.

The proposer must, at a minimum, as of March 31, 2008:

- Have been in the practice of law in New York State for at least five years or be a firm where at least one principal of the firm has practiced law and has been licensed in New York State for at least five years;
- Have, within three of the past seven years (i) conducted hearings and performed related services pursuant to New York General Municipal Law Section 50-h or related statutes (e.g. Transit Authority, Public Authorities Law Section 1212(5), or New York City Housing Authority, Public Housing Law Section 157(2) on behalf of a governmental entity, and/or (ii) had extensive experience taking depositions on behalf of private clients;
- Have offices and hearing rooms located in New York City that are near public transportation and are in compliance with applicable law, including the Americans with Disabilities Act;
- Have designated staff who are admitted to practice law in New York State and have at least three years experience conducting 50-h hearings or similar types of hearings;
- Have at least 50 percent of its practice in the personal injury and property damage defense area; and
- Comply with the conflict of interest provisions set forth in Section III of this RFP.

This RFP, which fully describes the minimum qualification requirements, conflict of interest provisions, scope of work, evaluation and selection criteria and proposal submission procedures, is available for download from the Comptroller's website, www.comptroller.nyc.gov, starting on or about July 11, 2008. You must register to download this RFP by selecting “Law and Adjustment,” then “RFP and Bid”, and scrolling down to find the “Register for RFP” button that appears below the announcement for this solicitation.

A pre-proposal conference will be held in the Bureau of Law and Adjustment Conference Room, Room 1200, 12th Floor, Municipal Building, One Centre Street, New York, NY 10007, on Monday, July 21, 2008 at 3:00 P.M. Attendance at the pre-proposal conference is optional but very strongly recommended. Proposers planning to attend are requested to notify Agency Contact Marilyn Bodner, Esq., Bureau of Law and Adjustment Contract Manager, via email at mbodner@comptroller.nyc.gov at least two business days before the above date. Specific questions concerning this RFP should reference this RFP by page number and must be submitted by email to Ms. Bodner prior to the pre-proposal conference but no later than July 16, 2008.

Following the pre-proposal conference, additional questions in the same format may be submitted to Ms. Bodner by email until Monday, July 28, 2008.

Proposals must be received by Friday, August 15, 2008 at 4:00 P.M.

Proposers shall not rely on, and the Comptroller shall not be bound by, any information regarding this RFP obtained from any source other than the Agency Contact for this RFP. From the release date of this RFP until the selection of proposers, all contact with City employees concerning this RFP must be made exclusively with the Agency Contact.

Use the following address unless otherwise specified in notice, to secure, examine or submit bid/proposal documents, vendor pre-qualification and other forms; specifications/blueprints; other information; and for opening and reading of bids at date and time specified above.
Comptroller's Office, 1 Centre Street, Room 1222, New York, NY 10007. Marilyn Bodner (212) 669-2729, mbodner@comptroller.nyc.gov

jy11

DESIGN & CONSTRUCTION

CONTRACT SECTION

■ AWARDS

Construction / Construction Services

PV022-IFS, THE METROPOLITAN MUSEUM OF ART, INFRASTRUCTURE UPGRADE PHASE I, MANHATTAN – Sole Source – Available only from a single

source - PIN# 8502008PV0040P – AMT: \$15,815,000.00 – TO: The Metropolitan Museum of Art, 1000 Fifth Avenue, NY 10028.

● **ARCHITECTURAL AND ENGINEERING DESIGN SERVICES** – Competitive Sealed Proposals – Judgment required in evaluating proposals - PIN# 8502007PD0008P – AMT: \$81,435,643.00 – TO: Perkins Will Architects, P.C., 215 Park Avenue South, 4th Floor, New York, NY 10003.

PO205-PA, Consultant for Architectural, Engineering Design and Services during construction for new Policy Academy.

jy11

EDUCATION

DIVISION OF CONTRACTS AND PURCHASING

■ SOLICITATIONS

Services

ENLARGING AND PRINTING OF BOOKS FOR SPECIAL ED (DISTRICT 75) – CSB – PIN# Z0800040 – DUE 07-28-08 AT 5:00 P.M. – Bid opening: Tuesday, July 29th, 2008 at 11:00 A.M.

Use the following address unless otherwise specified in notice, to secure, examine or submit bid/proposal documents, vendor pre-qualification and other forms; specifications/blueprints; other information; and for opening and reading of bids at date and time specified above.
NYCDOE, Division of Contracts and Purchasing, Room 1201 65 Court Street, Brooklyn, NY 11201, (718) 935-2300
<http://schools.nyc.gov/dcp>

jy11

OFFICE OF EMERGENCY MANAGEMENT

■ SOLICITATIONS

Services (Other Than Human Services)

GRANT ADMINISTRATION AND MANAGEMENT – Negotiated Acquisition – Judgment required in evaluating proposals - PIN# 01709RCPGP01 – DUE 07-21-08 AT 5:00 P.M. – The New York City Office Of Emergency Management (OEM or “the agency”) is seeking the services of a qualified vendor to provide critical services in support of regional catastrophic planning. The selected vendor will support a federally funded Regional Catastrophic Preparedness Grant Program by recruiting and hiring personnel, procuring goods and services and complying with all administration, reporting and documentation requirements of the grant.

The Regional Catastrophic Preparedness Grant Program (RCPGP) is a new Department of Homeland Security (DHS) initiative that seeks to enhance the preparedness of regional governments for catastrophic events such as a major hurricane or pandemic influenza outbreak. The RCPGP requires large urban areas, as well as associated states, counties and cities, to build regional response and recovery plans that will enhance their ability to work together, and assist each other, in an emergency.

Taking direction from the Agency, the selected vendor will procure the goods and services, including personnel and technical consultant services, necessary to execute the agency goals and objectives. The selected vendor will also provide accurate and timely fiscal and administrative management for all aspects of the grant.

The projected start date is August 1, 2008. The contract will be for a period of 24 months.

Any vendor interested in providing these services should submit an expression of interest in writing to: Erika Yan, Deputy Agency Chief Contracting Officer, NYC Office of Emergency Management, 165 Cadman Plaza East, Brooklyn, NY 11201. The due date and time for submission of expressions of interest is 5:00 P.M. on Monday, July 21, 2008.

Due to time constraints this contract will be done via Negotiated Acquisition pursuant to section 3-04(b)(2) of the Procurement Policy Board Rules. OEM does not have a sufficient time to complete the competitive sealed proposal process, and if a vendor is not retained quickly, funds available from a source outside the city will be lost to the city.

Use the following address unless otherwise specified in notice, to secure, examine or submit bid/proposal documents, vendor pre-qualification and other forms; specifications/blueprints; other information; and for opening and reading of bids at date and time specified above.
Office of Emergency Management, 105 Cadman Plaza East Brooklyn, NY 11201. Erika Yan (718) 422-4845
procurement@oem.nyc.gov

jy7-11

EMPLOYEES' RETIREMENT SYSTEM

■ AWARDS

Human / Client Service

BUSINESS PROCESS STUDY TO PS – Request for Proposals – PIN# 00907072008 – AMT: \$1,779,920.00 – TO: L.R. Wechsler Ltd., 10394 Democracy Lane, Fairfax, Virginia 22030.

jy11

FINANCE

CONTRACTS

■ AWARDS

Goods & Services

PROVISION OF FILENET SOFTWARE SUPPORT – Intergovernmental Purchase – Available only from a single source - PIN# 836081211623 – AMT: \$355,026.00 – TO: International Business Machines Corp., North Castle Drive, Armonk, NY 10504. Software Support, consulting and training.

jy11

FIRE

■ SOLICITATIONS

Services (Other Than Human Services)

REPAIR, REPLACEMENT AND INSTALLATION SERVICES FOR WINDOWS AND STORM DOORS – Competitive Sealed Bids – PIN# 057070003146 – DUE 08-07-08 AT 4:00 P.M. – Last day for questions: no later than ten (10) business days prior to the Bid submission date. This procurement is subject to participation goals for MBE's and/or WBE's as required by Local Law 129 of 2005. This contract is subject to apprenticeship program requirements as described in the solicitation materials. Vendor Source ID#: 53545.

Use the following address unless otherwise specified in notice, to secure, examine or submit bid/proposal documents, vendor pre-qualification and other forms; specifications/blueprints; other information; and for opening and reading of bids at date and time specified above.
Fire Department, 9 MetroTech Center, 5th Floor, Brooklyn NY 11201. Kristina LeGrand (718) 999-1234
legrandm@fdny.nyc.gov

jy11

■ AWARDS

Services (Other Than Human Services)

TECHNICAL SUPPORT FOR WORKER'S COMPENSATION CLAIM SYSTEM – Negotiated Acquisition/Pre-Qualified List – Judgment required in evaluating proposals - PIN# 057070001693 – AMT: \$930,000.00 – TO: Imagework Technologies Corp., 81 Main Street, Suite 300, New York, NY 10601.

jy11

HEALTH AND HOSPITALS CORPORATION

The New York City Health and Hospitals Corporation is regularly soliciting bids for supplies and equipment at its Central Purchasing Offices, 346 Broadway, New York City, Room 516, for its Hospitals and Diagnostic and Treatment Centers. All interested parties are welcome to review the bids that are posted in Room 516 weekdays between 9:00 a.m. and 4:30 p.m. For information regarding bids and the bidding process, please call (212) 442-3863.

j1-d31

■ SOLICITATIONS

Goods

MEDICAL GAS PRESSURE SWITCHES – Competitive Sealed Bids – PIN# 21109001 – DUE 07-24-08 AT 3:00 P.M.

Use the following address unless otherwise specified in notice, to secure, examine or submit bid/proposal documents, vendor pre-qualification and other forms; specifications/blueprints; other information; and for opening and reading of bids at date and time specified above.
Generations+ / Northern Manhattan Health Network c/o Lincoln Hospital Center, 234 East 149th Street, Bronx, NY 10451. Karen Crawford, Procurement Analyst II, (718) 579-5308.

jy11

HEALTH AND MENTAL HYGIENE

■ SOLICITATIONS

Human / Client Service

NURSE FAMILY PARTNERSHIP SERVICES – Sole Source – Available only from a single source - PIN# 08MS230700R0X00 – DUE 07-22-08 AT 4:00 P.M. – The Department of Health and Mental Hygiene (DOHMH) intends to enter into a sole source negotiation with Nurse-Family Partnership to provide technical assistance to each agency participating in the Nurse-Family Partnership Program, a program to improve the lives of low income, first time mothers and their children. Specially-trained nurses make regular visits to new mothers during their first pregnancies and the first two years of their children's lives to help them to have healthier pregnancies, be better parents, and have emotionally and physically healthier children. The Nurse-Family Partnership will enter into an implementation agreement with each participating NYC agency designated by DOHMH and approved by NFP to assist them with: clinical information system set-up; program development; ongoing support; and ongoing nurse education. The term of this contract would be from August 1, 2007 - June 30, 2010, and the maximum contract amount would be \$205,629. Any vendor that believes it can also provide these services is invited to indicate an expression of interest by letter to DOHMH, Office of the Chief Agency Contracting Officer, 93 Worth Street, Room 812, New York, NY 10013. Joyce Scott (212) 219-5878, jscott1@health.nyc.gov

jy7-11

AGENCY CHIEF CONTRACTING OFFICER

■ SOLICITATIONS

Human / Client Service

NEW YORK/NEW YORK III SUPPORTED HOUSING CONGREGATE – Competitive Sealed Proposals – Judgment required in evaluating proposals - PIN# 81608PO0763 – DUE 02-13-09 AT 3:00 P.M. – The New York City Department of Health and Mental Hygiene (DOHMH) is issuing a RFP to establish 3,000 units of citywide supportive housing in newly constructed or rehabilitated single-site buildings for various homeless populations pursuant to the New York/New York III Supportive Housing agreement. The subject RFP will be open-ended and proposals will be accepted on an on-going basis. Beginning on February 16, 2007, RFPs may be picked up in person at the address below, between the hours of 10:00 A.M. and 4:00 P.M. on business days only. The RFP is also on line at: <http://www.nyc.gov/html/doh/html/acco/acco-rfp-nynycongregate-20070117-form.shtml> A pre-proposal conference will be held on March 6, 2007 at 2:00 P.M. at 125 Worth Street, 2nd Floor Auditorium, New York, NY. Any questions regarding this RFP must be sent in writing in advance to Karen Mankin at the above address or fax to (212) 219-5890. All questions submitted will be answered at the Pre-Proposal conference. All proposals must be hand

delivered at the Agency Chief Contracting Officer, Room 812, New York, NY 10013.

As a minimum qualification requirement for (1) the serious and persistent mentally ill populations, the proposer must be incorporated as a not-for-profit organization, and (2) for the young adult populations, the proposer must document site control and identify the source of the capital funding and being used to construct or renovate the building.

Use the following address unless otherwise specified in notice, to secure, examine or submit bid/proposal documents, vendor pre-qualification and other forms; specifications/blueprints; other information; and for opening and reading of bids at date and time specified above.
Health and Mental Hygiene, 93 Worth Street, Room 812
New York, NY 10013. Karen Mankin (212) 219-5873
kmankin@health.nyc.gov

f16-jy30

HOMELESS SERVICES

OFFICE OF CONTRACTS AND PROCUREMENT

SOLICITATIONS

Human/Client Service

SAFE HAVEN OPEN-ENDED RFP – Competitive Sealed Proposals – Judgment required in evaluating proposals - PIN# 071-08S-04-1164 – DUE 08-27-10 – The Department of Homeless Services has issued an Open Ended Request for Proposals (PIN 071-08S-04-1164) as of August 27, 2007 seeking appropriately qualified vendors to develop and operate a stand-alone Safe Haven for chronic street homeless single adults and/or adult couples without minor children.

There is no due date for proposals under this RFP. Proposals will be reviewed by the Department as they are received and contracts will be awarded on an on-going basis until the Department's needs are met.

Use the following address unless otherwise specified in notice, to secure, examine or submit bid/proposal documents, vendor pre-qualification and other forms; specifications/blueprints; other information; and for opening and reading of bids at date and time specified above.
Department of Homeless Services, 33 Beaver Street
13th Floor, New York, NY 10004.
Suellen Schulman (212) 361-8400, sschulma@dhs.nyc.gov

a27-f12

CORRECTION: TRANSITIONAL RESIDENCES FOR HOMELESS/DROP-IN CENTERS

Competitive Sealed Proposals – Judgment required in evaluating proposals - PIN# 071-00S-003-262Z – DUE 01-02-09 AT 2:00 P.M. – CORRECTION: The Department of Homeless Services is soliciting proposals from organizations interested in developing and operating transitional residences for homeless adults and families including the Neighborhood Based Cluster Residence and drop-in centers for adults. This is an open-ended solicitation; there is no due date for submission.

Request for proposals is also available on-line at www.nyc.gov/cityrecord

Use the following address unless otherwise specified in notice, to secure, examine or submit bid/proposal documents, vendor pre-qualification and other forms; specifications/blueprints; other information; and for opening and reading of bids at date and time specified above.
Department of Homeless Services, 33 Beaver Street
13th Floor, New York, NY 10004.
Marta Zmoira (212) 361-0888, mzoita@dhs.nyc.gov

f29-d31

HOUSING AUTHORITY

SOLICITATIONS

Goods & Services

MAINTENANCE PAINTING OF APARTMENTS – Competitive Sealed Bids – PIN# 7021427 – DUE 08-05-08 AT 10:00 A.M. – At South Beach Houses and New Lane Area.
● **VINYL COMPOSITION FLOOR TILE IN APARTMENTS** – Competitive Sealed Bids – PIN# 7021565 – DUE 08-05-08 AT 10:10 A.M. - At Redfern Houses.

Removal and Installation. There is a non-refundable fee of \$25.00 payable by certified check or postal money order for each set of contract documents.

Use the following address unless otherwise specified in notice, to secure, examine or submit bid/proposal documents, vendor pre-qualification and other forms; specifications/blueprints; other information; and for opening and reading of bids at date and time specified above.
Housing Authority, 23-02 49th Avenue, 4th Floor Bid Room,
Long Island City, NY 11101. Joseph Schmidt (718) 707-8921.

jy11

JUVENILE JUSTICE

SOLICITATIONS

Human/Client Service

CORRECTION: PROVISION OF NON-SECURE DETENTION CENTERS – Negotiated Acquisition – Judgment required in evaluating proposals - PIN# 13007DJJ001 – DUE 11-14-08 AT 3:00 P.M. – CORRECTION: The NYC Department of Juvenile Justice (DJJ) is seeking one or more appropriately qualified vendors to provide non-secure detention services for youth. Services shall include, but not be limited to, custody, basic youth care, food, clothing, shelter, education, health care, recreation, court related services, social work and case management services, social skills instruction, group sessions and monitoring and supervision of these services. In addition, the contract will require that a defibrillator shall be located in each program facility and that all staff requiring CPR training shall be certified in use of said defibrillator.

Each program facility will provide at least 10 and no more than 12 beds in accordance with the applicable regulations promulgated by the New York State Office of Children and Family Services (NYS OCFS), 9 N.Y.C.R.R. Section 180 et seq. The Department is seeking to provide services at facilities that will be operational at any time from January 1, 2007 to December 31, 2010. A vendor may submit an offer for more than one Facility Option. Current Agency vendors

operating non-secure group homes that have contracts expiring in calendar year 2006 are urged to respond to this solicitation.

All program facilities shall be appropriately equipped to provide services for male or female youth as required by the Department, and be located in one of the five boroughs. The term of the contracts awarded from this solicitation will be for three years and will include an additional three-year option to renew. The anticipated maximum average annual funding available for each contract will be \$1,067,000, excluding start-up costs. Proposed start-up costs will be considered in addition to the proposed annual line item budget. Greater consideration will be given to applicants offering more competitive prices.

If your organization is interested in being considered for award of the subject contract, please hand deliver a written expression of interest addressed to my attention at 110 William Street, 13th Floor, New York, NY 10038. The expression of interest should specifically address the following:

1. Indicate each program facility for which the vendor is submitting.
2. Describe each proposed facility, its location, and proposed date of operation.
3. Attach appropriate documentation demonstrating the current use of each proposed facility and the vendor's site control of the facility for a period of at least 3 years.
4. For each proposed facility,
 - a) Indicate the number of beds to be provided and demonstrate that the facility has the capacity to provide the indicated number of beds.
 - b) Demonstrate that the facility will be appropriately equipped to provide services for male or female youth.
5. Demonstrate the vendor's organizational capability to:
 - a) Provide the indicated number of beds at each proposed facility. (If the vendor is a current provider, also demonstrate the capability to provide the indicated number of beds in addition to those already provided.)
 - b) Ensure that each proposed facility will be fully operational by required date in accordance with the applicable regulations promulgated by the New York State Office of Children and Family Services (NYS OCFS), 9 N.Y.C.R.R. Section 180 et seq.
6. Demonstrate the quantity and quality of the vendor's successful relevant experience.
7. Attach for each proposed facility three-year annual line item operating budget. Include staffing details. Proposed start up costs should be included in addition to the proposed three-year annual line item operating budget.

All expressions of interest received in the manner set forth will be reviewed to determine if they are responsive to the material requirements of this solicitation. Expressions of interest determined to be non-responsive will not be further considered. Expressions of interest determined to be responsive will be considered in terms of the following factors:

- Appropriateness of each proposed facility.
- Demonstrated site control of each proposed facility.
- Demonstrated level of organizational capability to provide the proposed number of beds and to ensure that each proposed facility if fully operational by the applicable requisite date.
- Demonstrated quantity and quality of successful relevant experience.
- Annual budget amount and cost effectiveness of the budget.

The Department will enter into negotiations with the vendor(s) determined to be the best qualified at the time of evaluation, based on consideration of the above-cited factors. A contract will be awarded to the responsible vendor(s) whose offer(s) is/are determined to be the most advantageous to the City, taking into consideration the price and the other factors set forth in this solicitation. In the case that a vendor is eligible for award of more than one program facility, the Department reserves the right, based upon the vendor's demonstrated organizational capability and the best interest of the City, respectively, to determine how many and for which program facility(ies) the vendor will be awarded a contract.

Use the following address unless otherwise specified in notice, to secure, examine or submit bid/proposal documents, vendor pre-qualification and other forms; specifications/blueprints; other information; and for opening and reading of bids at date and time specified above.
Department of Juvenile Justice, 110 William Street
20th Floor, New York, NY 10038.

Chuma Uwechia (212) 442-7716, cuwechia@djj.nyc.gov

n20-13

LAW

SOLICITATIONS

Services (Other Than Human Services)

TEMPORARY ATTORNEY SERVICES – Negotiated Acquisition – PIN# 02508X100006 – DUE 08-07-08 AT 5:00 P.M. – The New York City Law Department (the "Department") seeks proposals from legal staffing firms regularly engaged in the provision of temporary attorney services to law firms, legal departments of corporations, and/or government agencies. The proposals must be submitted in the form of responses to a Questionnaire available from the New York City Law Department beginning July 7, 2008. The Department intends to enter into negotiations with one or more legal staffing firms and anticipates awarding one primary contract and one back-up

contract for these services in order to insure that the Department's need for experienced and qualified temporary attorney services will be met in a timely and cost effective manner. It is anticipated that the term of the contract(s) will be three years, commencing no later than March 1, 2009. The selected legal staffing firm(s) will be required to provide the Department with temporary attorneys who are (i) members in good standing of the New York State Bar; (ii) registered with the New York State Office of Court Administration; and (iii) where applicable, admitted to practice before the United States District Courts for the Southern and Eastern Districts of New York. The temporary attorneys should also have experience with litigation motion practice, taking and defending depositions and other litigation-related services. To receive the Questionnaire, interested legal staffing firms must send a written Expression of Interest requesting the Questionnaire by:

- (1) mail, messenger, or overnight carrier to Robin Wakefield, Assistant Corporation Counsel, New York City Law Department, 100 Church Street, Room 6-218, New York, New York 10007; or
- (2) e-mail to: rowakefi@law.nyc.gov. Please specify in your request whether you wish to receive the Questionnaire by mail or by e-mail. The Department encourages interested firms to request the Questionnaire by e-mail.

Proposals will be evaluated by the Department to determine which firm(s) will be recommended for award of the contract. Firms under consideration for award of the contract may also be requested to appear for an interview by Department staff. The Proposal must be submitted at the place and prior to the deadline stated in this Notice. Robin Wakefield, Assistant Corporation Counsel, is the Law Department's sole authorized contact person for this procurement. All communications with the Department with respect to this procurement must be directed to the authorized contact person. She can be reached by e-mail at rowakefi@law.nyc.gov, or by phone at (212) 442-0421.

The source selection method of Negotiated Acquisition is being used because the services to be procured are legal services in support of litigation.

Use the following address unless otherwise specified in notice, to secure, examine or submit bid/proposal documents, vendor pre-qualification and other forms; specifications/blueprints; other information; and for opening and reading of bids at date and time specified above.
Law Department, Service of Legal Process Window, Communications and Docketing Services Unit, Room 4-313
4th Floor, 100 Church Street, Room 6-218, New York
New York 10007. Robin Wakefield (212) 442-0421,
rowakefi@law.nyc.gov

jy7-11

PARKS AND RECREATION

REVENUE AND CONCESSIONS

SOLICITATIONS

Services (Other Than Human Services)

OPERATION AND MAINTENANCE OF A NEWSSTAND – Competitive Sealed Bids – PIN# X42-NS – DUE 08-04-08 AT 3:00 P.M. – Located at Rose Hill Park, Bronx.
● **OPERATION AND MAINTENANCE OF A NEWSSTAND** – Competitive Sealed Bids – PIN# X25-NS – DUE 08-04-08 AT 3:00 P.M. - Located at 177th Street and Westchester Avenue, Hugh Grant Circle, Bronx.

Use the following address unless otherwise specified in notice, to secure, examine or submit bid/proposal documents, vendor pre-qualification and other forms; specifications/blueprints; other information; and for opening and reading of bids at date and time specified above.
Parks and Recreation, The Arsenal-Central Park
830 Fifth Avenue, Room 407, New York, NY 10021.
Alexander Han (212) 360-1397, alexander.han@parks.nyc.gov

jy10-23

FOR THE OPERATION AND MANAGEMENT OF AN OUTDOOR HOLIDAY GIFT MARKET – Competitive Sealed Proposals – Judgment required in evaluating proposals - PIN# M10-CC-AS – DUE 08-01-08 AT 1:00 P.M. – At Columbus Circle in Central Park, Manhattan.

To download the RFP, visit http://www.nyc.gov/parks.org/sub_opportunities/business_ops/index.php?view_page=equal_to_con_listing and, after logging in, click on the "download" link that appears adjacent to the RFP's description.

For more information or to request to receive a copy of the RFP by mail, prospective proposers may contact the Revenue Division's Supervisor of Concession Development, Gabrielle Ohayon, at (212) 360-1397 or at gabrielle.ohayon@parks.nyc.gov

TELECOMMUNICATION DEVICE FOR THE DEAF (TDD)
212-504-4115.

Use the following address unless otherwise specified in notice, to secure, examine or submit bid/proposal documents, vendor pre-qualification and other forms; specifications/blueprints; other information; and for opening and reading of bids at date and time specified above.
Parks and Recreation, The Arsenal-Central Park
830 Fifth Avenue, Room 407, New York, NY 10065.
Gabrielle Ohayon (212) 360-1397,
gabrielle.ohayon@parks.nyc.gov

jy8-21

TRANSPORTATION

ADMINISTRATION

SOLICITATIONS

Services (Other Than Human Services)

BIKE SHARE PROGRAM – Request for Information – PIN# 84109MBAD346 – DUE 09-15-08 AT 5:00 P.M. – The New York City Department of Transportation ("NYCDOT") has issued an RFEI to investigate the feasibility of developing a bike share program. NYCDOT is soliciting expressions of interest from firms with experience in implementing such programs in other cities, as well as other interested parties. NYCDOT considers a bike share program as being a network of publicly available bicycles

with goals that are not only recreational but also provide a means of multi-modal transportation.

The most successful existing bike share programs minimize the cost to bike share users and provide a sufficiently extensive network of stations to accommodate a wide range of potential short trips in the network's area of focus. These characteristics are important to NYCDOT but the agency is also open to receiving new ideas and financing structures that meet the unique challenges and opportunities of operating in the New York City environment.

If you are interested in receiving this RFEI, please e-mail Ms. Nina Haiman, under the subject line "Bike Share RFEI Request", at: nhaiman@dot.nyc.gov.

Use the following address unless otherwise specified in notice, to secure, examine or submit bid/proposal documents, vendor pre-qualification and other forms; specifications/blueprints; other information; and for opening and reading of bids at date and time specified above.
Department of Transportation, 40 Worth Street, Room 1029 NY, NY 10013. Nina Haiman (212) 676-6010, nhaiman@dot.nyc.gov

jy9-15

AGENCY PUBLIC HEARINGS ON CONTRACT AWARDS

"These Hearings may be cablecast on NYC TV Channel 74 on Sundays, from 5:00 p.m. to 7:00 p.m. For more information, visit: www.nyc.gov/tv" NOTE: Individuals requesting Sign Language Interpreters should contact the Mayor's Office of Contract Services, Public Hearings Unit, 253 Broadway, 9th Floor, New York, N.Y. 10007, (212) 788-7490, no later than SEVEN (7) BUSINESS DAYS PRIOR TO THE PUBLIC HEARING. TDD users should call Verizon relay services.

DESIGN AND CONSTRUCTION

■ PUBLIC HEARINGS

NOTICE IS HEREBY GIVEN that a Contract Public Hearing will be held on Thursday, July 24, 2008, in Spector Hall, 22 Reade Street, Main Floor, Borough of Manhattan, commencing at 10:00 A.M. on the following:

IN THE MATTER of a proposed contract between the Department of Design and Construction of the City of New York and Simpson Gumpertz & Heger, Inc., 19 W. 34th Street, Suite 1000, New York, NY 10001, for PW311-90G, Requirements Contract for Forensic Engineering and Construction Related Services for Building Systems, Citywide. The contract amount shall be \$1,000,000.00. The contract term shall be 730 Consecutive Calendar Days from the date of written notice to proceed with one option to renew for 365 Consecutive Calendar Days for up to \$500,000. PIN#: 8502008VP0011P.

The proposed consultant has been selected by means of the Competitive Sealed Proposal Method, pursuant to Section 3-03 of the Procurement Policy Board Rules.

A draft copy of the proposed contract is available for public inspection at the Department of Design and Construction, Professional Contracts Section, 30-30 Thomson Avenue, Fourth Floor, Long Island City, New York 11101, from July 11, 2008 to July 24, 2008, excluding Saturdays, Sundays and Holidays, from 9:00 A.M. to 4:00 P.M. Contact Carlo Di Fava at (718) 391-1541.

jy11

HOMELESS SERVICES

■ PUBLIC HEARINGS

NOTICE IS HEREBY GIVEN that a Contract Public Hearing will be held on Thursday, July 24, 2008, in Spector Hall, 22 Reade Street, Main Floor, Borough of Manhattan, commencing at 10:00 A.M. on the following:

IN THE MATTER of a proposed contract between the Department of Homeless Services and Aguila Incorporated, 661 Cauldwell Avenue, Bronx, NY, 10455, to develop and operate a transitional residence for homeless adult families located at 55 West 110th Street, New York, NY 10026, Community Board #10. The contract amount shall be \$44,101,605. The contract term shall be from October 1, 2008 to June 30, 2013 with one four-year option to renew from July 1, 2013 to June 30, 2017. PIN#: 071-09S-03-1318.

The proposed contractor has been selected by means of the Competitive Sealed Proposal (Open Ended Request for Proposals) Method, pursuant to Section 3-03 (b) (2) of the Procurement Policy Board Rules.

A draft copy of the proposed contract is available for public inspection at the Department of Homeless Services, 33 Beaver Street, NY, NY, 10004, from July 11, 2008 to July 24, 2008, excluding Saturdays, Sundays and Holidays from 9:00 A.M. to 5:00 P.M.

jy11

TRANSPORTATION

■ PUBLIC HEARINGS

NOTICE IS HEREBY GIVEN that a Contract Public Hearing will be held on Thursday, July 24, 2008, in Spector Hall, 22 Reade Street, Main Floor, Borough of Manhattan, commencing at 10:00 A.M. on the following:

IN THE MATTER of a proposed contract between the Department of Transportation of the City of New York and KTA-Tator Engineering Services, P.C., 217-31 54th Avenue, Bayside, New York 11364, for the provision of Resident Engineering Inspection Services for Protective Coating of Belt Shore Parkway (BSHP) Bridges, Borough of Brooklyn,

Contract HB107007BA. The contract amount shall be \$1,091,108.00. The contract term shall be 775 consecutive calendar days from the date of written notice to proceed until the final completion of the construction contract. PIN#: 84107BKBR195.

The proposed consultant has been selected by means of the Competitive Sealed Proposal Method, pursuant to Section 3-03 of the Procurement Policy Board Rules.

A draft copy of the proposed contract is available for public inspection at the Department of Transportation, Office of the Agency Chief Contracting Officer, 40 Worth Street, Room 1228, New York, NY 10013, from July 11, 2008 to July 24, 2008, excluding Saturdays, Sundays, and Legal Holidays, from 9:00 A.M. to 5:00 P.M.

jy11

AGENCY RULES

HOUSING PRESERVATION & DEVELOPMENT

■ NOTICE

NOTICE OF OPPORTUNITY TO COMMENT ON PROPOSED RULES PERTAINING TO THE CAMPAIGN FINANCE ACT

Notice is hereby given, pursuant to the authority vested in the Department of Housing Preservation and Development by Chapter 61 of the New York City Charter and by New York City Administrative Code §3-702, that the Department of Housing Preservation and Development intends to propose rules pertaining to the Campaign Finance Act.

Written comment regarding these rules may be sent to Mary-Lynne Rifenburg, 100 Gold Street, Room 5-U3, New York, New York 10038, on or before August 14, 2008. A public hearing shall be held at 100 Gold Street, New York, N.Y., Room 5-R2 on August 14, 2008 from 10:00 A.M. to 12:00 P.M. Persons seeking to testify are requested to notify Dianne Lessane at the foregoing address prior to the date of the hearing. Speakers will be limited to five minutes. Persons who request that a sign language interpreter or other form of reasonable accommodation for a disability be provided at the hearing are asked to notify Dianne Lessane at the foregoing address by August 4, 2008. Written comments and a summary of oral comments received at the hearing will be available for public inspection, within a reasonable time after receipt, between the hours of 9:00 A.M. and 5:00 P.M. at the Office of Legal Affairs, telephone number (212) 863-8381.

Section one. Title 28 of the rules of the city of New York is amended by adding a new chapter 38 to read as follows:

CHAPTER 38

Campaign Finance Act Implementation

§ 38-01. Definitions. As used in this chapter, the following terms shall have the following meaning:

(a) "Act" shall mean the New York City Campaign Finance Act, §§ 3-701 through 3-720 of the New York City Administrative Code.

(b) "BCL" shall mean the Business Corporation Law.

(c) "City" shall mean the City of New York.

(d) "Discretionary Tax Benefit" shall mean an exemption from or abatement of real property taxation approved by the City Council, including, but not limited to, any such exemption or abatement pursuant to PHFL Articles II, V, and XI, GML Article 16, or RPTL §422.

(e) "EDC" shall mean the New York City Economic Development Corporation.

(f) "GML" shall mean the General Municipal Law

(g) "HDC" shall mean the New York City Housing Development Corporation.

(h) "HPD" shall mean the City's Department of Housing Preservation and Development.

(i) "PHFL" shall mean the Private Housing Finance Law.

(j) "RPTL" shall mean the Real Property Tax Law.

(k) "UDAAP" shall mean Article 16 of the General Municipal Law.

(l) "ULURP" shall mean the Uniform Land Use Review Procedure set forth in §§197-c and 197-d of the New York City Charter.

(m) "Urban Renewal Law" shall mean Article 15 of the General Municipal Law.

(n) "Zoning Resolution" shall mean the New York City Zoning Resolution.

§ 38-02. (a) Except as otherwise provided in the Act and §38-03 of these rules, actions, transactions and agreements for providing affordable housing shall constitute "business dealings with the city" for purposes of the Act where any such action, transaction or agreement involves:

(1) the disposition of City-owned real property; or

(2) a loan or grant by HPD or HDC, except as otherwise provided in §38-03 of these rules; or

(3) any Discretionary Tax Benefit ; or

(4) any discretionary approval following a public hearing by either the City Council or the Office of the Mayor, including, but not limited to, any approval pursuant to ULURP, UDAAP, the Urban Renewal Law, the PHFL or the Zoning Resolution; or

(5) the allocation of federal low income housing tax credits by HPD pursuant to Internal Revenue Code §42; or

(6) the execution of an agreement with HPD regarding the creation of inclusionary housing in accordance with any applicable provision of the Zoning Resolution.

(b) The actions, transactions or agreements set forth in subdivision a of this section shall only constitute business dealings with the City during the following periods:

(1) For an action, transaction or agreement that involves the disposition of City-owned real property, the period commencing with the beginning of negotiations between HPD, HDC, or EDC and the proposed sponsor and ending as provided in paragraph b of subdivision 18 of §3-702 of the Act.

(2) For an action, transaction or agreement that involves a loan or grant by HPD or HDC, the period commencing on submission of an application for such loan or grant to HPD and ending one year after the date of the final advance or disbursement of funds pursuant to such loan or grant.

(3) For an action, transaction or agreement that involves a Discretionary Tax Benefit, the period commencing with the submission of an application for such exemption or abatement and ending one year after the date of approval of such exemption or abatement by the City Council.

(4) For an action, transaction or agreement that requires any discretionary approval following a public hearing by either the City Council or the Office of the Mayor, including, but not limited to, any approval pursuant to ULURP, UDAAP, the Urban Renewal Law, the PHFL or the Zoning Resolution, but not including the approval of a Discretionary Tax Benefit by the City Council, the period commencing with beginning of negotiations and ending as provided in paragraph b of subdivision 18 of §3-702 of the Act.

(5) For an action, transaction or agreement that involves the allocation of federal low income housing tax credits by HPD, the period commencing with the submission of an application for such tax credits to HPD and ending one year after the date of issuance by HPD of the Low Income Housing Credit Allocation and Certification form to the applicant.

(6) For an action, transaction or agreement that involves the execution of an agreement with HPD regarding the creation of inclusionary housing in accordance with any applicable provision of the Zoning Resolution, the period commencing with the submission of an application to HPD for such agreement, and ending one year after the date of execution by HPD of a certificate of completion for the inclusionary housing dwelling units.

(7) For an action, transaction or agreement that involves more than one of the actions, transactions and agreements set forth in subparagraphs one through six of this subdivision, the period commencing on the earliest date provided in such subparagraphs and ending on the latest date provided in such subparagraphs.

§ 38-03. (a) Notwithstanding any other provision of these rules to the contrary, actions, transactions and agreements for providing affordable housing shall not constitute "business dealings with the city" as defined in subdivision 18 of §3-702 of the Act where any such action, transaction or agreement:

(1) is entered into with a housing development fund company that is formed as a cooperative corporation pursuant to PHFL Article XI and the Business Corporation Law; or

(2) is entered into with a limited profit housing company formed pursuant to PHFL Article II that is organized and operated as a mutual company; or

(3) involves solely a mortgage modification; or

(4) involves solely the subordination, satisfaction, or assignment of a mortgage; or

(5) relates to approval of a certificate of incorporation for a housing development fund company; or

(6) involves solely a license agreement or lease for use of City-owned property for nominal consideration or no consideration; or

(7) is entered into by an individual or family in connection with the purchase of a one- to four-unit home, a condominium dwelling unit, or the shares attributable to a cooperative dwelling unit under a housing program administered by HPD; or

(8) involves a loan pursuant to PHFL §8-b; or

(9) involves a loan or grant the sole purpose of which is the remediation of lead-based paint hazards; or

(10) involves exemption or abatement of real property taxes pursuant to RPTL §§420-a, 420-c, 421-a, 421-b, 488-a, or 489; or

(11) involves a change in ownership of property that is the subject of an action, transaction or agreement for providing affordable housing and that constituted "business dealings with the city" pursuant to subdivision a of §38-02 of these rules; or

(12) involves an approval or consent granted pursuant to the provisions of an agreement with HPD, EDC or HDC providing for such approval or consent; or

(13) involves the conveyance of property pursuant to New York City Administrative Code §11-412.1; or

(14) involves provision of relocation services pursuant to Administrative Code §26-301 or the Uniform Relocation Assistance and Real Property Acquisition Policies Act of 1970 (42 USC §§4601 et seq.); or

(15) is entered into for the purpose of settlement of litigation to which the City of New York, HDC, or EDC is a party; or

(16) is not listed in §38-02 of these rules.

STATEMENT OF BASIS AND PURPOSE

The Campaign Finance Act ("Act") authorizes the Department of Housing Preservation and Development to promulgate rules setting forth which categories of actions, transactions and agreements providing affordable housing do, and do not, constitute business dealings with the City of New York for purposes of the Act. Entities engaging in actions, transactions and agreements that do not constitute business dealings with the City would not be subject to disclosure requirements and the campaign contribution limitations set forth in the Act.

jy11

SPECIAL MATERIALS

CITYWIDE ADMINISTRATIVE SERVICES

DIVISION OF MUNICIPAL SUPPLY SERVICES

■ NOTICE

**OFFICIAL FUEL PRICE SCHEDULE NO. 6077
FUEL OIL AND KEROSENE**

CONTRACT NO.	ITEM NO.	FUEL/OIL TYPE	VENDOR	CHANGE	PRICE EFF. 7/7/2008
2887105	2.0	#1DULS	MANH SPRAGUE ENERGY CORP	+2031 GAL.	4.5232 GAL.
2887105	3.0	#1DULS	BRONX SPRAGUE ENERGY CORP	+2031 GAL.	4.5232 GAL.
2887105	4.0	#1DULS	BROOKLYN SPRAGUE ENERGY CORP	+2031 GAL.	4.5582 GAL.
2887105	5.0	#1DULS	QUEENS SPRAGUE ENERGY CORP	+2031 GAL.	4.5582 GAL.
2887105	6.0	#1DULS	S.I. SPRAGUE ENERGY CORP	+2031 GAL.	4.6232 GAL.
2887105	7.0	#1DULS	P/U SPRAGUE ENERGY CORP	+2031 GAL.	4.4350 GAL.
2887086	3.0	#1DULSB20	CITY WIDE BY TW SPRAGUE ENERGY CORP	+1906 GAL.	4.5510 GAL.
2887086	7.0	#1DULSB20	P/U SPRAGUE ENERGY CORP	+1906 GAL.	4.4813 GAL.
2887086	1.0	#1DULSB5	CITY WIDE BY TW SPRAGUE ENERGY CORP	+1999 GAL.	4.4687 GAL.
2887086	5.0	#1DULSB5	P/U SPRAGUE ENERGY CORP	+1999 GAL.	4.3867 GAL.
2887052	1.0	#2	MANH RAPID PETROLEUM	+1771 GAL.	4.0770 GAL.
2887052	4.0	#2	BRONX RAPID PETROLEUM	+1771 GAL.	4.0768 GAL.
2887052	7.0	#2	BROOKLYN RAPID PETROLEUM	+1771 GAL.	4.0664 GAL.
2887052	13.0	#2	S.I. RAPID PETROLEUM	+1771 GAL.	4.1099 GAL.
2887053	10.0	#2	QUEENS METRO FUEL OIL CORP.	+1771 GAL.	4.0997 GAL.
2887169	1.0	#2B5	CITY WIDE BY TW METRO FUEL OIL CORP.	+1752 GAL.	4.4965 GAL.
2887105	8.0	#2DHS	BARGE M.T.F. 111 SPRAGUE ENERGY CORP	+1771 GAL.	4.3525 GAL.
2887106	9.0	#2DHS	BARGE WI METRO FUEL OIL CORP.	+1771 GAL.	4.2639 GAL.
2887106	11.0	#2DLS	CITY WIDE BY TW METRO FUEL OIL CORP.	+1611 GAL.	4.1299 GAL.
2887105	1.0	#2DULS	CITY WIDE BY TW SPRAGUE ENERGY CORP	+1551 GAL.	4.2112 GAL.
2887105	1.1	#2DULS	P/U SPRAGUE ENERGY CORP.	+1551 GAL.	4.1762 GAL.
2887086	4.0	#2DULSB20	CITY WIDE BY TW SPRAGUE ENERGY CORP	+1522 GAL.	4.3901 GAL.
2887087	8.0	#2DULSB20	P/U METRO FUEL OIL CORP.	+1522 GAL.	4.7409 GAL.
2887086	2.0	#2DULSB5	CITY WIDE BY TW SPRAGUE ENERGY CORP	+1543 GAL.	4.2802 GAL.
2887105	10.0	#2DULSB5	BARGE ST. GEORGE SPRAGUE ENERGY CORP	+1543 GAL.	4.8155 GAL.
2887159	6.0	#2DULSB5	P/U METRO FUEL OIL CORP.	+1543 GAL.	4.3279 GAL.
2887274	7.0	#2DULSDISP	DISPENSED SPRAGUE ENERGY CORP.	+1551 GAL.	4.5381 GAL.
2887052	2.0	#4	MANH RAPID PETROLEUM	+1888 GAL.	3.5938 GAL.
2887052	5.0	#4	BRONX RAPID PETROLEUM	+1888 GAL.	3.5972 GAL.
2887052	8.0	#4	BROOKLYN RAPID PETROLEUM	+1888 GAL.	3.6080 GAL.
2887052	14.0	#4	S.I. RAPID PETROLEUM	+1888 GAL.	3.6410 GAL.
2887053	11.0	#4	QUEENS METRO FUEL OIL CORP.	+1888 GAL.	3.6128 GAL.
2887052	3.0	#6	MANH RAPID PETROLEUM	+1967 GAL.	3.2873 GAL.
2887052	6.0	#6	BRONX RAPID PETROLEUM	+1967 GAL.	3.2873 GAL.
2887052	9.0	#6	BROOKLYN RAPID PETROLEUM	+1967 GAL.	3.3023 GAL.
2887052	15.0	#6	S.I. RAPID PETROLEUM	+1967 GAL.	3.3383 GAL.
2887054	12.0	#6	QUEENS CASTLE OIL CORPORATION	+1967 GAL.	3.3064 GAL.
2787347	1.0	JETA	FLOYD BENNETT SPRAGUE ENERGY CORP	+2116 GAL.	4.9396 GAL.

**OFFICIAL FUEL PRICE SCHEDULE NO. 6078
FUEL OIL, PRIME AND START**

CONTRACT NO.	ITEM NO.	FUEL/OIL TYPE	VENDOR	CHANGE	PRICE EFF. 7/7/2008
2787117	1.0	#2	MANH PACIFIC ENERGY	+1771 GAL.	4.1563 GAL.
2787117	79.0	#2	BRONX PACIFIC ENERGY	+1771 GAL.	4.1563 GAL.
2787117	157.0	#2	QNS., BROOKLYN & S.I. PACIFIC ENERGY	+1771 GAL.	4.1553 GAL.
2787118	235.0	#4	CITY WIDE BY TW EAST COAST PETROLEUM	+1888 GAL.	3.7859 GAL.
2787118	236.0	#6	CITY WIDE BY TW EAST COAST PETROLEUM	+1967 GAL.	3.5324 GAL.

**OFFICIAL FUEL PRICE SCHEDULE NO. 6079
FUEL OIL AND REPAIRS**

CONTRACT NO.	ITEM NO.	FUEL/OIL TYPE	VENDOR	CHANGE	PRICE EFF. 7/7/2008
2787112	1.0	#2	MANH SJ FUEL CO. INC.	+1771 GAL.	4.0343 GAL.
2787113	79.0	#2	BRONX PACIFIC ENERGY	+1771 GAL.	3.9789 GAL.
2787114	157.0	#2	QNS., BROOKLYN & S.I. NU WAY FUEL OIL	+1771 GAL.	4.1499 GAL.
2787115	234.0	#4	CITY WIDE BY TW EAST COAST PETROLEUM	+1888 GAL.	3.7419 GAL.

**OFFICIAL FUEL PRICE SCHEDULE NO. 6080
GASOLINE**

CONTRACT NO.	ITEM NO.	FUEL/OIL TYPE	VENDOR	CHANGE	PRICE EFF. 7/7/2008
2687312	2.0	E85	CITY WIDE BY TW SPRAGUE ENERGY Corp.	+0711 GAL.	3.5361 GAL.
2787192	7.0	PREM	CITY WIDE BY TW METRO TERMINALS	+0461 GAL.	3.7688 GAL.
2887274	6.0	PREM	CITY WIDE BY VEHICLE SPRAGUE ENERGY Corp.	+0461 GAL.	4.0023 GAL.
2787192	1.0	U.L.	CITY WIDE BY TW METRO TERMINALS	+0569 GAL.	3.5973 GAL.
2887274	1.0	U.L.	MANH P/U BY VEHICLE SPRAGUE ENERGY Corp.	+0569 GAL.	3.9684 GAL.
2887274	2.0	U.L.	BX P/U BY VEHICLE SPRAGUE ENERGY Corp.	+0569 GAL.	3.8684 GAL.
2887274	3.0	U.L.	BR P/U BY VEHICLE SPRAGUE ENERGY Corp.	+0569 GAL.	3.8684 GAL.
2887274	4.0	U.L.	QNS P/U BY VEHICLE SPRAGUE ENERGY Corp.	+0569 GAL.	3.8684 GAL.
2887274	5.0	U.L.	S.I. P/U BY VEHICLE SPRAGUE ENERGY Corp.	+0569 GAL.	3.8684 GAL.

CONSUMER AFFAIRS

■ NOTICE

The New York City Department of Consumer Affairs' Office of Financial Empowerment (OFE) is seeking a vendor who can conceptualize, develop and implement a multi-media debt public awareness campaign across New York City, including the development of a marketing plan and initial design of print and web components, to provide information about how New Yorkers with low incomes can wisely manage their debts and avoid high-cost products. Qualifying vendors may be private firms or individuals with experience in conceptualizing and launching large-scale municipal public awareness campaigns who fulfill the needs outlined in the Request for Proposals, particularly applicants with previous campaign experience relating to personal finance and/or working with individuals with low incomes. All submissions must be sent electronically or postmarked no later than July 30, 2008 and must include an assessment of total costs for less than \$100,000 for the completion of the entire project.

For more information, and to view the Request for Proposals, please visit: www.nyc.gov/ofe or contact Andrea Risotto at the New York City Department of Consumer Affairs, 42 Broadway, 8th Floor, New York, NY 10004, (212) 487-4137 or arisotto@dca.nyc.gov.

■ jy11

HOUSING PRESERVATION & DEVELOPMENT

■ NOTICE

**OFFICE OF PRESERVATION SERVICES
CERTIFICATION OF NO HARASSMENT UNIT**

**REQUEST FOR COMMENT ON APPLICATION FOR
CERTIFICATION OF NO HARASSMENT PURSUANT
TO LOCAL LAW 19 OF 1983**

DATE OF NOTICE: July 8, 2008

**TO: OCCUPANTS, FORMER OCCUPANTS AND
OTHER INTERESTED PARTIES OF**

Address	Application #	Inquiry Period
230 West 75th Street, Manhattan	48/08	June 9, 2005 to Present
3 West 123rd Street, Manhattan	50/08	June 10, 2005 to Present
312 West 115th Street, Manhattan	53/08	June 19, 2005 to Present
2260 Broadway, Manhattan	54/08	June 19, 2005 to Present
a/k/a 219 West 81st Street		
1006 Bushwick Avenue, Brooklyn	49/08	June 5, 2005 to Present
50 Gates Avenue, Brooklyn	51/08	June 12, 2005 to Present
679 Greene Avenue, Brooklyn	52/08	June 16, 2005 to Present
160 Hancock Street, Brooklyn	55/08	June 25, 2005 to Present
162 6th Avenue, Brooklyn	56/08	June 30, 2005 to Present

The Department of Housing Preservation and Development has received an application for a certification that during the inquiry period noted for the premises above, that no harassment has occurred at such premises in the form of threats, use of physical force, deprivation of essential services such as heat, water, gas or electric, or by any other conduct intended to cause persons to vacate the premises or waive rights related to their occupancy. Upon the issuance of a Certification, an owner can legally convert the premises to non-single room occupancy use.

Comments as to whether harassment has occurred at the premises should be submitted to the Anti-Harassment Unit, 100 Gold Street, 3rd Floor, New York, NY 10038, by letter postmarked not later than 30 days from the date of this notice or by an in-person statement made within the same period. To schedule an appointment for an in-person statement call (212) 863-8272.

■ jy8-15

YOUTH AND COMMUNITY DEVELOPMENT

■ NOTICE

In advance of the release of a Summer Youth Employment Program (SYEP) Request for Proposal, the Department of Youth and Community Development (DYCD) is issuing a concept paper presenting the purpose and plan for this program. The SYEP concept paper will be posted on DYCD's website www.nyc.gov/dycd beginning July 18, 2008. Public comments are encouraged and should be emailed to DYCD at cp@dycd.nyc.gov, by August 29, 2008.

■ jy11-17

CHANGES IN PERSONNEL

ADMIN FOR CHILDREN'S SVCS FOR PERIOD ENDING 06/27/08						
NAME	TITLE	NUM	SALARY	ACTION	PROV	EFF DATE
SCRIVEN	LAKISHA T	52366	\$39568.0000	APPOINTED	NO	05/27/08
SHAND	PATRICE W	52366	\$39568.0000	APPOINTED	YES	06/15/08
SINGLETON	TANIKA V	52366	\$39568.0000	APPOINTED	NO	06/15/08
SMITH	CORLIS Y	52366	\$39568.0000	RESIGNED	YES	06/01/08
STANCIL	RONELL L	70810	\$27977.0000	APPOINTED	NO	06/15/08
STEWART	TAMIA L	52366	\$42972.0000	RESIGNED	YES	06/20/08
TAYLOR	SHAVONNE O	52366	\$42972.0000	RESIGNED	YES	06/21/08
THOMPSON	JASMINE	52366	\$39568.0000	APPOINTED	YES	06/15/08
TOLEDO	SABRINA A	52366	\$39568.0000	APPOINTED	NO	06/15/08
TSANG	JUDY	30087	\$49169.0000	INCREASE	YES	06/08/08
VAZQUEZ	VERONICA	52366	\$45822.0000	RESIGNED	YES	05/30/08
VECCHIOTTI	SARA C	10026	\$94000.0000	INCREASE	YES	06/01/08
VELEZ	MARIA A	52366	\$39568.0000	APPOINTED	YES	06/15/08
VICTOR	ALENA G	10232	\$20.4900	APPOINTED	YES	06/08/08
VINCENT	DWIGHT P	52366	\$39568.0000	APPOINTED	YES	06/15/08
VLASOVA	OLGA	52366	\$39568.0000	APPOINTED	YES	06/03/08
WALKER	MICHAEL W	10024	\$71243.0000	INCREASE	YES	06/10/08
WALTON JR	LESTER D	70810	\$27977.0000	APPOINTED	NO	06/15/08
WASHINGTON	CASSANDR	52366	\$39568.0000	APPOINTED	NO	06/15/08
WILLIAMS	KEARN	52366	\$39568.0000	APPOINTED	YES	06/15/08
WILSON	STEPHANI J	52633	\$68798.0000	INCREASE	YES	07/22/07
WOODS	KATHLEEN D	52366	\$42972.0000	RESIGNED	YES	05/25/08

HRA/DEPT OF SOCIAL SERVICES FOR PERIOD ENDING 06/27/08						
NAME	TITLE	NUM	SALARY	ACTION	PROV	EFF DATE
ACEVEDO	LILLIAN	10124	\$42510.0000	PROMOTED	NO	06/15/08
ADAMS	JEROME M	31118	\$53908.0000	INCREASE	YES	06/08/08
AINA JR.	MARTIN O	10251	\$29449.0000	RESIGNED	NO	03/07/08
AMADA	KIRAN K	10232	\$20.4900	APPOINTED	YES	06/08/08

AMBROSE	MICHAEL P	10234	\$12.2900	APPOINTED	YES	06/15/08
ANYASI	BRIDGET	10124	\$42510.0000	PROMOTED	NO	06/15/08
ARCHER	MOIRA S	30087	\$71205.0000	RESIGNED	YES	06/15/08
BABB	ARITA M	10234	\$12.2900	APPOINTED	YES	06/08/08
BADDAM	ABHISHEK	10232	\$20.4900	APPOINTED	YES	06/08/08
BATISTA	ELBA N	12627	\$63301.0000	INCREASE	YES	06/08/08
BECKFORD-ROWE	JUNE	52316	\$46500.0000	INCREASE	YES	06/15/08
BEHAR	STUART M	10056	\$66241.0000	RETIRED	YES	04/01/08
BELL	SANDRA	52316	\$46500.0000	INCREASE	YES	06/08/08
BERNSTEIN	ROBERT A	21215	\$75000.0000	RESIGNED	YES	06/03/08
BONILLA	ALEXANDE	10234	\$20.4900	APPOINTED	YES	06/01/08
BROOKS-HARRIS	NATHASHA A	10104	\$29426.0000	APPOINTED	YES	06/15/08
BROWN	CAREN L	52304	\$37189.0000	RESIGNED	NO	06/11/08
BRYANT	SCOTT	12627	\$65520.0000	APPOINTED	YES	06/15/08
BULATAO	MILAGROS	50910	\$62759.0000	APPOINTED	YES	06/15/08
BYER	FRANKLYN	91830	\$160.5800	RETIRED	NO	06/01/08
CAMPBELL	CAROLE	10124	\$42510.0000	PROMOTED	NO	06/15/08
CANADA	SOLOMON	81803	\$21038.0000	RESIGNED	YES	03/16/08
CAO	XI	10234	\$12.2900	APPOINTED	YES	06/08/08
CARRINGTON	EUGENIA	12626	\$57179.0000	RETIRED	NO	06/17/08
CARTER	JEANNINE	52316	\$54500.0000	INCREASE	NO	02/04/07
CHANNAN	GAURAV	10024	\$68365.0000	INCREASE	YES	06/08/08
CHEEKS	KIMBERLY A	10124	\$42510.0000	PROMOTED	NO	06/15/08
CHINAPEN	JOYCE	10251	\$32789.0000	RETIRED	NO	06/18/08
CLARK	SHAMANIQ X	10234	\$12.2900	APPOINTED	YES	06/01/08
CLEMENTE	CARLOS	91972	\$312.6200	PROMOTED	NO	06/08/08
CONROY	JEANMARI	52304	\$37944.0000	INCREASE	YES	06/08/08
CORDOVA	LEONOR I	52311	\$45901.0000	INCREASE	YES	06/08/08
CRAIG	ALEXANDE S	10234	\$12.2900	APPOINTED	YES	06/08/08
CRUZ	RAPHAEL	12200	\$32040.0000	RESIGNED	YES	06/09/08
CUSANELLI	MAYRA	52304	\$32338.0000	APPOINTED	NO	05/05/08
DELISSER	CLAIRE A	10050	\$85000.0000	APPOINTED	YES	06/15/08
DENNIS	LINDA	52316	\$43835.0000	PROMOTED	NO	09/26/06
DENNIS	SABRINA	52316	\$43835.0000	PROMOTED	NO	08/22/05
DESIL	DREMMLER	10234	\$12.2900	APPOINTED	YES	06/15/08
DIAZ	DEBBIE L	10124	\$42510.0000	PROMOTED	NO	06/15/08
DIAZ	DILCIA	52311	\$45901.0000	INCREASE	YES	06/08/08
DIXON	DARNELL C	10104	\$29426.0000	APPOINTED	YES	06/08/08
DOUGLASS	CARLETTA D	10124	\$42510.0000	PROMOTED	NO	06/15/08

■ jy11

READER'S GUIDE

The City Record (CR) is, published each business day and includes notices of proposed New York City procurement actions, contract awards, and other procurement-related information. Solicitation notices for most procurements valued at or above \$100,000 for information technology and for construction and construction related services, above \$50,000 for other services, and above \$25,000 for other goods are published for at least one day. Other types of procurements, such as sole source, require notice in the City Record for five consecutive days. Unless otherwise specified, the agencies and offices listed are open for business Mondays thru Fridays from 9:00 A.M. to 5:00 P.M. except legal holidays.

NOTICE TO ALL NEW YORK CITY CONTRACTORS

The New York State Constitution ensures that all laborers, workers or mechanics employed by a contractor or subcontractor doing public work are to be paid the same wage rate that prevails in the trade where the public work is being done. Additionally, New York State Labor Law §§ 220 and 230 provide that a contractor or subcontractor doing public work in construction or building service must pay its employees no less than the prevailing wage. Section 6-109 (the Living Wage Law) of the New York City Administrative Code also provides for a "living wage", as well as prevailing wage, to be paid to workers employed by City contractors in certain occupations. The Comptroller of the City of New York is mandated to enforce prevailing wage. Contact the NYC Comptrollers Office at www.comptroller.nyc.gov, click on Labor Law Schedules to view rates.

New York City's "Burma Law" (Local Law No. 33 of 1997) No Longer to be Enforced. In light of the United States Supreme Court's decision in **Crosby v. National Foreign Trade Council**, 530 U.S. 363 (2000), the City has determined that New York City's Local Law No. 33 of 1997 (codified in Administrative Code Section 6-115 and Charter Section 1524), which restricts City business with banks and companies doing business in Burma, is unconstitutional. This is to advise, therefore, that the language relating to Burma contained in existing New York City contracts may not be enforced.

CONSTRUCTION/CONSTRUCTION SERVICES OR CONSTRUCTION RELATED SERVICES

The City of New York is committed to achieving excellence in the design and construction of its capital program, and building on the tradition of innovation in architecture and engineering that has contributed to the City's prestige as a global destination.

VENDOR ENROLLMENT APPLICATION

New York City procures approximately \$7 billion worth of goods, services, construction and construction-related services every year. The NYC Procurement Policy Board Rules require that agencies primarily solicit from established mailing lists called bidder/proposer lists. To register for these lists-free of charge-, prospective suppliers should fill out and submit the NYC-FMS Vendor Enrollment application.

- Online at NYC.gov/selltonyc
- To request a hardcopy application, call the Vendor Enrollment Center at (212) 857-1680.

Attention Existing Suppliers:

Even if you already do business with NYC agencies, be sure to fill out an application. We are switching over to citywide, centralized Bidders Lists instead of the agency-specific lists previously used to issue notices about upcoming contract opportunities. To continue receiving notices of New York City contract opportunities, you must fill out and submit a NYC-FMS Vendor Enrollment application. If you are uncertain whether you have already submitted an application, call us at (212) 857-1680.

SELLING TO GOVERNMENT TRAINING WORKSHOP

New and experienced vendors are encouraged to register for a free training course on how to do business with New York City. "Selling to Government" workshops are conducted by the Department of Small Business Services, 110 William Street, New York, NY 10038. Morning and afternoon sessions are convened on the first Tuesday of each month. For more information, and to register, call (212) 618-8845.

PRE-QUALIFIED LIST

New York City procurement policy permits agencies to develop and solicit from pre-qualified lists of vendors, under prescribed circumstance. When it is decided by an agency to develop a pre-qualified list, criteria for pre-qualification must be clearly explained in the solicitation and notice of the opportunity to pre-qualify for that solicitation must be published in at least five issues of the CR.

Information and qualification questionnaires for inclusion on such list may be obtained directly from the Agency Chief Contracting Officer at each agency, (see Vendor Information Manual). A completed qualification Questionnaire may be submitted to the Chief Contracting Officer at any time, unless otherwise indicated and action (approval or denial) shall be taken by the agency within 90 days from the date of submission. Any denial or revocation of pre-qualified status can be appealed to the Office of Administrative Trials and Hearings, (OATH), Section 3-11 of the Procurement Policy Board Rules describes the criteria for the general use of pre-qualified lists.

NON-MAYORAL ENTITIES

The following agencies are not subject to Procurement Policy Board rules and do not follow all of the above procedures: City University, Department of Education, Metropolitan Transportation Authority, Health & Hospitals Corporation, Housing Authority. Suppliers interested in applying for inclusion on bidders list should contact these entities directly (see Vendor Information Manual) at the addresses given.

PUBLIC ACCESS CENTER

The Public Access Center is available to suppliers and the public as a central source for supplier-related information through on-line computer access. The Center is located at 253 Broadway, 9th floor, in lower Manhattan, and is open Monday through Friday from 10:00 A.M to 3:00 P.M. For information, contact the Mayor's Office of Contract Services at (212) 788-0010.

ATTENTION: NEW YORK CITY MINORITY AND WOMEN OWNED BUSINESS ENTERPRISES

Join the growing number of Minority and Women Owned Business Enterprises (M/WBEs) that are competing for New York City's business. In order to become certified for the program, your company must substantiate that it: (1) is at least fifty-one percent (51%) owned, operated and controlled by a minority or woman and (2) is either located in New York City or has a significant tie to New York City's business community. To obtain a copy of the certification application and to learn more about the program, contact the New York City Department of Small Business Services, 110 William Street, 2nd Floor, New York, New York 10038 (212) 513-6311.

PROMPT PAYMENT

It is the policy of the City of New York to pay its bills promptly. The Procurement Policy Board Rules generally require that the City pay its bills within 30 days after the receipt of a proper invoice. The City now pays interest on all late invoices. The grace period that formerly existed was eliminated on July 1, 2000. However, there are certain types of payments that are not eligible for interest. These are listed in Section 4-06 of the Procurement Policy Board Rules. The Comptroller and OMB determine the interest rate on late payments twice a year, in January and in July.

PROCUREMENT POLICY BOARD RULES

The Rules may also be accessed on the City Website, <http://NYC.GOV.Selltonyc>

COMMON ABBREVIATIONS USED IN THE CR

The CR contains many abbreviations. Listed below are simple explanations of some of the most common ones appearing in the CR:

- AB Acceptable Brands List
- AC Accelerated Procurement
- AMT Amount of Contract
- BL Bidders List
- CSB Competitive Sealed Bidding (including multi-step)
- CB/PQ CB from Pre-qualified Vendor List
- CP Competitive Sealed Proposal (including multi-step)
- CP/PQ CP from Pre-qualified Vendor List
- CR The City Record newspaper
- DA Date bid/proposal documents available
- DUE Bid/Proposal due date; bid opening date
- EM Emergency Procurement
- IG Intergovernmental Purchasing
- LBE Locally Based Business Enterprise
- M/WBE Minority/Women's Business Enterprise
- NA Negotiated Acquisition
- NOTICE.... Date Intent to Negotiate Notice was published in CR
- OLB..... Award to Other Than Lowest Responsible & Responsive Bidder/Proposer
- PIN..... Procurement Identification Number
- PPB Procurement Policy Board
- PQ Pre-qualified Vendors List
- RS..... Source required by state/federal law or grant
- SCE Service Contract Short-Term Extension
- DP Demonstration Project
- SS Sole Source Procurement
- ST/FED Subject to State &/or Federal requirements

KEY TO METHODS OF SOURCE SELECTION

The Procurement Policy Board (PPB) of the City of New York has by rule defined the appropriate methods of source selection for City procurement and reasons justifying their use. The CR procurement notices of many agencies include an abbreviated reference to the source selection method utilized. The following is a list of those methods and the abbreviations used:

- CSB **Competitive Sealed Bidding** (including multi-step)
Special Case Solicitations / Summary of Circumstances:
- CP **Competitive Sealed Proposal** (including multi-step)
- CP/1 Specifications not sufficiently definite
- CP/2 Judgement required in best interest of City
- CP/3 Testing required to evaluate
- CB/PQ/4
- CP/PQ/4 **CB or CP from Pre-qualified Vendor List/** Advance qualification screening needed
- DP Demonstration Project
- SS **Sole Source Procurement/**only one source
- RS..... Procurement from a Required Source/ST/FED
- NA..... Negotiated Acquisition
For ongoing construction project only:
- NA/8 Compelling programmatic needs

- NA/9 New contractor needed for changed/additional work
- NA/10 Change in scope, essential to solicit one or limited number of contractors
- NA/11 Immediate successor contractor required due to termination/default
For Legal services only:
- NA/12 Specialized legal devices needed; CP not advantageous
- WA **Solicitation Based on Waiver/Summary of Circumstances** (Client Services/BSB or CP only)
- WA1 Prevent loss of sudden outside funding
- WA2 Existing contractor unavailable/immediate need
- WA3 Unsuccessful efforts to contract/need continues
- IG **Intergovernmental Purchasing** (award only)
- IG/F Federal
- IG/S State
- IG/O Other
- EM **Emergency Procurement** (award only) An unforeseen danger to:
- EM/A Life
- EM/B Safety
- EM/C Property
- EM/D A necessary service
- AC **Accelerated Procurement/**markets with significant short-term price fluctuations
- SCE **Service Contract Extension/**insufficient time; necessary service; fair price
Award to Other Than Lowest Responsible & Responsive Bidder or Proposer / Reason (award only)
- OLB/a anti-apartheid preference
- OLB/b local vendor preference
- OLB/c recycled preference
- OLB/d other: (specify)

HOW TO READ CR PROCUREMENT NOTICES

Procurement Notices in the CR are arranged by alphabetically listed Agencies, and within Agency, by Division if any. The notices for each Agency (or Division) are further divided into three subsections: Solicitations, Awards; and Lists & Miscellaneous notices. Each of these subsections separately lists notices pertaining to Goods, Services, or Construction.

Notices of Public Hearings on Contract Awards appear at the end of the Procurement Section. At the end of each Agency (or Division) listing is a paragraph giving the specific address to contact to secure, examine and/or to submit bid or proposal documents, forms, plans, specifications, and other information, as well as where bids will be publicly opened and read. This address should be used for the purpose specified UNLESS a different one is given in the individual notice. In that event, the directions in the individual notice should be followed. The following is a SAMPLE notice and an explanation of the notice format used by the CR.

SAMPLE NOTICE:

POLICE

DEPARTMENT OF YOUTH SERVICES

■ SOLICITATIONS

Services (Other Than Human Services)

BUS SERVICES FOR CITY YOUTH PROGRAM – Competitive Sealed Bids – PIN# 056020000293 – DUE 04-21-03 AT 11:00 A.M.

Use the following address unless otherwise specified in notice, to secure, examine or submit bid/proposal documents, vendor pre-qualification and other forms; specifications/blueprints; other information; and for opening and reading of bids at date and time specified above.
NYPD, Contract Administration Unit, 51 Chambers Street, Room 310, New York, NY 10007. Manuel Cruz (646) 610-5225.

☛ m27-30

ITEM	EXPLANATION
POLICE DEPARTMENT	Name of contracting agency
DEPARTMENT OF YOUTH SERVICES	Name of contracting division
■ SOLICITATIONS	Type of Procurement action
<i>Services (Other Than Human Services)</i>	Category of procurement
BUS SERVICES FOR CITY YOUTH PROGRAM	Short Title
CSB	Method of source selection
PIN # 056020000293	Procurement identification number
DUE 04-21-03 AT 11:00 am	Bid submission due 4-21-03 by 11:00 am; bid opening date/time is the same.
<i>Use the following address unless otherwise specified in notice, to secure, examine-submit bid/proposal documents; etc.</i>	Paragraph at the end of Agency Division listing giving contact information, or submit bid/information or and Agency Contact address
	NYPD, Contract Administration Unit 51 Chambers Street, Room 310 New York, NY 10007. Manuel Cruz (646) 610-5225.
☛	Indicates New Ad
m27-30	Date that notice appears in City Record

NUMBERED NOTES

Numbered Notes are Footnotes. If a Numbered Note is referenced in a notice, the note so referenced must be read as part of the notice. **1.** All bid deposits must be by company certified check or money order made payable to Agency or Company.