



THE CITY RECORD

Official Journal of The City of New York

THE CITY RECORD
U.S.P.S. 0114-660

Printed on paper containing
40% post-consumer material

VOLUME CXXXVI NUMBER 206

MONDAY, OCTOBER 26, 2009

PRICE \$4.00

TABLE OF CONTENTS

PUBLIC HEARINGS & MEETINGS

Board Meetings3945
Aging3945
Capital Resource Corporation3949
City Council3946
City Planning Commission3949
Community Boards3950
Employees' Retirement System3950
Equal Employment Practices Commission3950
Division of Housing and Community Renewal3950

Industrial Development Agency3950
Landmarks Preservation Commission3951
PROPERTY DISPOSITION	
Citywide Administrative Services3952
<i>Division of Municipal Supply Services</i> 3952	
Police3952
<i>Auction</i>3952
PROCUREMENT	
Administration for Children's Services .3952	
City University3953
Citywide Administrative Services3953
<i>Division of Municipal Supply Services</i> 3953	
Vendor Lists3953

Economic Development Corporation3953
<i>Contracts</i>3953
Education3953
<i>Division of Contracts and Purchasing</i> 3953	
Environmental Protection3954
<i>Bureau of Water Supply</i>3954
Health and Hospitals Corporation3954
Health and Mental Hygiene3954
<i>Agency Chief Contracting Officer</i>3954
Homeless Services3954
<i>Office of Contracts and Procurement</i> . .3954	
Housing Authority3954
Human Resources Administration3954

Juvenile Justice3954
Parks and Recreation3954
<i>Capital Projects Dividion</i>3954
Sanitation3954
School Construction Authority3955
<i>Contract Administration</i>3955
<i>Procurement</i>3955
Triborough Bridge and Tunnel Authority3955
SPECIAL MATERIALS	
City Planning3955
Changes in Personnel3955
READERS GUIDE3956

THE CITY RECORD

MICHAEL R. BLOOMBERG, Mayor

MARTHA K. HIRST, Commissioner, Department of Citywide Administrative Services.
ELI BLACHMAN, Editor of The City Record.

Published Monday through Friday, except legal holidays by the Department of Citywide Administrative Services of the City of New York under Authority of Section 1066 of the New York City Charter.

Subscription—\$500 a year; daily, \$4.00 a copy (\$5.00 by mail) Periodicals Postage Paid at New York, N.Y.
POSTMASTER: Send address changes to THE CITY RECORD, 1 Centre Street, Room 2208, New York, N.Y. 10007 - 1602

Editorial Office
1 Centre Street, Room 2208
New York N.Y. 10007-1602
Telephone (212) 669-8252

Subscription Changes/Information
1 Centre Street, Room 2208
New York N.Y. 10007-1602
Telephone (212) 669-8252

The City of New York Home Page
provides Internet access via the WORLD
WIDE WEB to solicitations and awards
<http://www.nyc.gov/cityrecord>

PUBLIC HEARINGS AND MEETINGS

See Also: Procurement; Agency Rules

BOARD MEETINGS

NOTICE OF MEETINGS

City Planning Commission

Meets in Spector Hall, 22 Reade Street, New York, New York 10007, twice monthly on Wednesday, at 10:00 A.M., unless otherwise ordered by the Commission.

City Council

Meets by Charter twice a month in Councilman's Chamber, City Hall, Manhattan, New York 10007, at 1:30 P.M.

Contract Awards Public Hearing

Meets in Spector Hall, 22 Reade Street, Main Floor, Manhattan, weekly, on Thursday, commencing 10:00 A.M., and other days, times and location as warranted.

Design Commission

Meets in City Hall, Third Floor, Manhattan, New York 10007 on the second Monday of the month, except August. For changes in the schedule, copies of monthly agendas, or additional information, please call (212) 788-3071 or visit our web site at nyc.gov/artcommission

Department of Education

Meets in the Hall of the Board for a monthly business meeting on the Third Wednesday, of each month at 6:00 P.M. The Annual Meeting is held on the first Tuesday of July at 10:00 A.M.

Board of Elections

32 Broadway, 7th floor, New York, NY 10004, on Tuesday, at 1:30 P.M. and at the call of the Commissioner

Environmental Control Board

Meets at 66 John Street, 10th floor, conference room, New York, NY 10038 at 9:15 A.M., once a month at the call of the Chairman.

Board of Health

Meets in Room 330, 125 Worth Street, Manhattan, New York 10013, at 10:00 A.M., at the call of the Chairman.

Health Insurance Board

Meets in Room 530, Municipal Building, Manhattan, New York 10007, at call of the Chairman.

Board of Higher Education

Meets at 535 East 80th Street, Manhattan, New York 10021, at 5:30 P.M., on fourth Monday in January, February, March, April, June, September, October, November and December. Annual meeting held on fourth Monday in May.

Citywide Administrative Services

Division Of Citywide Personnel Services will hold hearings as needed in Room 2203, 2 Washington Street, New York, N.Y. 10004.

Commission on Human Rights

Meets on 10th floor in the Commission's Central Office, 40 Rector Street, New York, New York 10006, on the fourth Wednesday of each month, at 8:00 A.M.

In Rem Foreclosure Release Board

Meets in Spector Hall, 22 Reade Street, Main Floor, Manhattan, Monthly on Tuesdays, commencing 10:00 A.M., and other days, times and location as warranted.

Franchise And Concession Review Committee

Meets in Spector Hall, 22 Reade Street, Main Floor, Manhattan, Monthly on Wednesdays, commencing 2:30 P.M., and other days, times and location as warranted.

Real Property Acquisition And Disposition

Meets in Spector Hall, 22 Reade Street, Main Floor, Manhattan, bi-weekly, on Wednesdays, Commencing 10:00 A.M., and other days, times and location as warranted.

Landmarks Preservation Commission

Meets in the Hearing Room, Municipal Building, 9th Floor North, 1 Centre Street in Manhattan on approximately three Tuesday's each month, commencing at 9:30 A.M. unless otherwise noticed by the Commission. For current meeting dates, times and agendas, please visit our website at www.nyc.gov/landmarks.

Employees' Retirement System

Meets in the Boardroom, 22nd Floor, 335 Adams Street, Brooklyn, New York 11201, at 9:30 A.M., on the third Thursday of each month, at the call of the Chairman.

Housing Authority

Board Meetings will be held every other Wednesday at 10:00 A.M. (unless otherwise noted) in the Board Room on the 12th Floor of 250 Broadway. These meetings are open to the public. Pre-registration of speakers is required. Those who wish to register must do so at least forty-five (45) minutes before the scheduled Board Meeting. Comments are limited to the items on the agenda. Speakers will be heard in the order of registration. Speaking time will be limited to three (3) minutes. The public comment period will conclude upon all speakers being heard or at the expiration of thirty (30) minutes allotted by law for public comment, whichever occurs first.

For Board Meeting dates and times, and/or additional information, please visit our website at nyc.gov/nycha or contact us at (212) 306-6088. Copies of the agenda can be picked up at the Office of the Secretary at 250 Broadway, 12th floor, New York, New York, no earlier than 3:00 P.M. on the Friday before the upcoming Wednesday Board Meeting. Any person requiring a reasonable accommodation in order to participate in the Board Meeting, should contact the Office of the Secretary at (212) 306-6088 no later than five (5) business days before the Board Meeting.

Parole Commission

Meets at its office, 100 Centre Street, Manhattan, New York 10013, on Thursday, at 10:30 A.M.

Board of Revision of Awards

Meets in Room 603, Municipal Building, Manhattan, New York 10007, at the call of the Chairman.

Board of Standards and Appeals

Meets at 40 Rector Street, 6th Floor, Hearing Room "E" on Tuesdays at 10:00 A.M. Review Sessions begin at 9:30 A.M. and are customarily held on Mondays preceding a Tuesday public hearing in the BSA conference room on the 9th Floor of 40 Rector Street. For changes in the schedule, or additional information, please call the Application Desk at (212) 513-4670 or consult the bulletin board at the Board's Offices, at 40 Rector Street, 9th Floor.

Tax Commission

Meets in Room 936, Municipal Building, Manhattan, New York 10007, each month at the call of the President.

AGING

PUBLIC HEARINGS

NOTICE IS HEREBY GIVEN that a Contract Public Hearing will be held on Tuesday, November 10, 2009 in the Conference Room, 2 Lafayette Street, 4th Floor, Borough of Manhattan commencing at 9:30 A.M. on the following:

IN THE MATTER of three (3) proposed contracts between the Department for the Aging of the City of New York and the Contractors listed below, funds provided for Social Adult Day Care services. The contract term shall each be from July 1,

2009 to June 30, 2010. The contract amounts and the Community Districts in which the programs are located are identified below.

No. Contractor/Address

- CABS Nursing Home Company Inc.
270 Nostrand Avenue, Brooklyn, NY 11205
PIN# 12510DISC22X **Amount** \$181,525
Boro/CD Brooklyn, CDs 1-18
- CABS Nursing Home Company Inc.
270 Nostrand Avenue, Brooklyn, NY 11205
PIN# 12510DISC23T **Amount** \$206,080
Boro/CD Brooklyn, CD 5,9,16,17,18
- Jewish Community Center of Staten Island, Inc.
1466 Manor Road, S.I., NY 10314
PIN# 12510DISC535 **Amount** \$181,430
Boro/CD Staten Island, CD 1,2,3

The proposed contracts are being funded through discretionary funds, pursuant to Section 1-02 (e) of the Procurement Policy Board Rules.

A draft copy of each of the proposed contract is available for public inspection at the office of the Department for the Aging, Contract Procurement and Support Services, 2 Lafayette St., Room 400, New York, New York 10007, on business days, from October 26, 2009 to November 10, 2009, excluding Holidays, from 10:00 A.M. to 4:00 P.M.

Anyone who wishes to speak at this public hearing should request to do so in writing. The written request must be received by the Agency within 5 business days after publication of this notice. Written requests to speak should be sent to Betty Lee, Agency Chief Contracting Officer at the Department for the Aging (DFTA), 2 Lafayette St., 4th Floor, NY, NY 10007. If DFTA receives no written request to speak within the prescribed time, DFTA reserves the right not to conduct the Public Hearing.

IN THE MATTER of one (1) proposed contract between the Department for the Aging of the City of New York and the Contractor listed below, for the provision of Senior Services (e.g., education/recreation, friendly visiting, telephone reassurance and transportation) in the borough of Brooklyn. The contract term shall be from July 1, 2009 to June 30, 2010. The contract amount and the Community District in which the program is located are identified below.

No. Contractor/Address

- Guardians of the Sick Inc.
5216 11th Avenue, Brooklyn, NY 11219
PIN# 12510DISC2WL **Amount** \$250,000
Boro/CD Brooklyn, CD 12

The proposed contract is being funded through discretionary funds, pursuant to Section 1-02 (e) of the Procurement Policy Board Rules.

A draft copy of the proposed contract is available for public inspection at the office of the Department for the Aging, Contract Procurement and Support Services, 2 Lafayette St., Room 400, New York, New York 10007, on business days, from October 26, 2009 to November 10, 2009, excluding Holidays, from 10:00 A.M. to 4:00 P.M.

Anyone who wishes to speak at this public hearing should request to do so in writing. The written request must be received by the Agency within 5 business days after publication of this notice. Written requests to speak should be sent to Betty Lee, Agency Chief Contracting Officer at the Department for the Aging (DFTA), 2 Lafayette St., 4th Floor, NY, NY 10007. If DFTA receives no written request to speak within the prescribed time, DFTA reserves the right not to conduct the Public Hearing.

IN THE MATTER of two (2) proposed contracts between the Department for the Aging of the City of New York and the Contractors listed below, funds provided for Elder Abuse services. The contract term shall each be from July 1, 2009 to June 30, 2010. The contract amounts and the Community Districts in which the programs are located are identified below.

No. Contractor/Address

- Jewish Association For Services For The Aged
132 West 31st Street, 10th Floor, New York, NY 10001
PIN# 12510DISC2E1 **Amount** \$104,510
Boro/CD Brooklyn, CD 1-6 and 8-10

2. Jewish Association For Services For The Aged
132 West 31st Street, 10th Floor, New York, NY 10001
PIN# 12510DISC2E2 **Amount** \$103,273
Boro/CD Brooklyn, CD 7-15 and 17

The proposed contracts are being funded through discretionary funds, pursuant to Section 1-02 (e) of the Procurement Policy Board Rules.

A draft copy of each of the proposed contract is available for public inspection at the office of the Department for the Aging, Contract Procurement and Support Services, 2 Lafayette St., Room 400, New York, New York 10007, on business days, from October 26, 2009 to November 10, 2009, excluding Holidays, from 10:00 A.M. to 4:00 P.M.

Anyone who wishes to speak at this public hearing should request to do so in writing. The written request must be received by the Agency within 5 business days after publication of this notice. Written requests to speak should be sent to Betty Lee, Agency Chief Contracting Officer at the Department for the Aging (DFTA), 2 Lafayette St., 4th Floor, NY, NY 10007. If DFTA receives no written request to speak within the prescribed time, DFTA reserves the right not to conduct the Public Hearing.

o26

CAPITAL RESOURCE CORPORATION

■ PUBLIC HEARINGS

The New York City Capital Resource Corporation (the "Corporation") is a not-for-profit local development corporation organized under Sections 402 and 1411 of the Not-for-Profit Corporation Law of the State of New York. In accordance with the aforesaid law, and pursuant to its certificate of incorporation, the Corporation has the power to issue non-recourse revenue bonds and to make the proceeds of those bonds available for projects that promote community and economic development in The City of New York (the "City"), and to thereby create jobs in the non-profit and for-profit sectors of the City's economy. The Corporation has been requested to issue such bonds for the financings listed below in the approximate dollar amounts respectively indicated. As used herein, "bonds" are the bonds of the Corporation, the interest on which may be exempt from local and/or state and/or federal income taxes; and, with reference to the bond amounts provided herein below, "approximately" shall be deemed to mean up to such stated bond amount or a greater principal amount not to exceed 10% of such stated bond amount.

Approximately \$5,000,000 triple tax-exempt qualified small issue bond transaction for the benefit of Bluestone Management Corporation for the benefit of 4 U Services, Inc., d/b/a Stellar Services, a software company, in connection with the acquisition, renovation, equipping and/or furnishing of an approximately 11,294 square foot portion (units 5A and 5B) of an approximately 140,000 square foot facility located on an approximately 12,000 square foot parcel of land at 70 West 36th Street, New York, NY 10018. The financial assistance proposed to be conferred by the Corporation will consist of such tax-exempt bond financing.

The Corporation will hold a public hearing on the proposed financings described hereinabove at the offices of the New York City Economic Development Corporation ("NYCEDC"), located at 110 William Street, 4th Floor, New York, New York 10038, commencing at 10:00 A.M. on **Thursday, November 5, 2009**. Interested members of the public are invited to attend. The Corporation will invite comments at such hearing on the proposed financings. In addition, at such hearing the Corporation will provide the public with an opportunity to review the financing application and the cost-benefit analysis for each of the proposed financings. For those members of the public desiring to review project applications and cost benefit analyses before the date of the hearing, copies of these materials will be made available, starting on or about noon on the Friday preceding the hearing. Persons desiring to obtain copies of these materials may visit the website of New York City Economic Development Corporation at www.nycedc.com or may call (212) 312-3598. Persons desiring to make a brief statement regarding the proposed financings and transactions should give prior notice to the Corporation at the address or phone number shown below. Written comments may be submitted to the Corporation to the attention of Ms. Frances Tufano at the address shown below. Please be advised that certain of the aforementioned proposed financings and transactions may possibly be removed from the hearing agenda prior to the hearing date. Information regarding such removals will be available by contacting ftufano@nycedc.com on or about noon on the Friday preceding the hearing.

New York City Capital Resource Corporation
Attn: Ms. Frances Tufano
110 William Street, 5th Floor
New York, New York 10038
(212) 312-3598

o26

CITY COUNCIL

■ PUBLIC HEARING

NOTICE IS HEREBY GIVEN THAT the Council has scheduled the following public hearing on the matters indicated below:

The Subcommittee on Zoning and Franchises will hold a public hearing on the following matters in the Council Committee Room, City Hall, New York City, New York 10007, commencing at 9:30 A.M. on Monday, October 26, 2009:

**ELDERT LANE RESIDENTIAL DEVELOPMENT
BROOKLYN CB - 5 C 090307 MMK**
Application submitted by Eldert Lane Development Ltd. and the New York City Department of Parks and Recreation pursuant to Sections 197-c and 199 of the New York City Charter for an amendment to the City Map involving:

- the establishment and realignment of Eldert Lane between Conduit Boulevard and Sutter Avenue;
- the elimination of a portion of Robert Venable Park;
- the extinguishment of a permanent access easement;
- the adjustment of grades necessitated thereby,

and any acquisition or disposition of real property related thereto all within an area generally bounded by Belmont

Avenue, Conduit Boulevard, Forbell Street, Sutter Avenue and Sheridan Avenue, in accordance with Map No. X-2714, dated June 5, 2009, and signed by the Borough President.

**ELDERT LANE RESIDENTIAL DEVELOPMENT
BROOKLYN CB - 5 C 090308 ZMK**
Application submitted by Eldert Lane Residential Development, Ltd. and the Department of Parks and Recreation pursuant to Sections 197-c and 201 of the New York City Charter for an amendment of the Zoning Map, Section No. 1 8a changing from an R5 District to an R6A District property bounded Belmont Avenue, South Conduit Avenue, Eldert Lane, Sutter Avenue, and Sheridan Avenue, as shown on a diagram (for illustrative purposes only) dated June 15, 2009.

**FRESH FOODS ZONING TEXT
CITYWIDE N 090412 ZRY**
Application submitted by the Department of City Planning pursuant to Section 201 of the New York City Charter for an amendment of the Zoning Resolution of the City of New York relating to Article VI, Chapter 3 (Special Regulations Applying to FRESH Food Stores) concerning provisions related to the establishment of FRESH Food Stores.

**Article VI
Special Regulations Applicable to Certain Areas**
* * *

**Chapter 3
Special Regulations Applying to FRESH Food Stores**

**63-00
GENERAL PURPOSES**
The provisions of this Chapter establish special regulations that guide the development of FRESH food stores to promote and protect public health, safety and general welfare. These general goals include, among others, the following purposes:

- (a) encourage a healthy lifestyle by facilitating the development of FRESH food stores that sell a healthy selection of food products;
- (b) provide greater incentives for FRESH food stores to locate in neighborhoods underserved by such establishments;
- (c) encourage FRESH food stores to locate in locations that are easily accessible to nearby residents; and
- (d) strengthen the economic base of the City, conserve the value of land and buildings, and protect the City's tax revenues.

**63-01
Definitions**

FRESH food store

A "FRESH food store" is a food store #use# as listed in Section 32-15 (Use Group 6), where at least 6,000 square feet of #floor area#, or #cellar# space utilized for retailing, is utilized for the sale of a general line of food and non-food grocery products, such as dairy, canned and frozen foods, fresh fruits and vegetables, fresh and prepared meats, fish and poultry, intended for home preparation, consumption and utilization. Such retail space utilized for the sale of a general line of food and non-food grocery products shall be distributed as follows:

- (c) at least 3,000 square feet or 50 percent of such retail space, whichever is greater, shall be utilized for the sale of a general line of food products intended for home preparation, consumption and utilization; and
- (d) at least 2,000 square feet or 30 percent of such retail space, whichever is greater, shall be utilized for the sale of perishable goods that shall include dairy, fresh produce, and frozen foods and may include fresh meats, poultry and fish, of which at least 500 square feet of such retail space shall be designated for the sale of fresh produce.

A food store shall be certified as a #FRESH food store# by the Chairperson of the City Planning Commission, pursuant to Section 63-30 (CERTIFICATION FOR FRESH FOOD STORE).

63-02 Applicability

- (a) The regulations of all other Chapters of this Resolution are applicable, except as superseded, supplemented or modified by the provisions of this Chapter. In the event of a conflict between the provisions of this Chapter and other regulations of this Resolution, the provisions of this Chapter shall control.
- (b) The provisions of this Chapter shall apply to all #Commercial# and #Manufacturing Districts# in the following #FRESH food store# designated areas, except as provided in paragraph (c) of this Section:
 - (1) In the Borough of the Bronx, Community Districts 1, 2, 3, 4, 5, 6 and 7 except portions of Community District 7, as shown on Map 1 in Appendix A of this Chapter;
 - (2) In the Borough of Brooklyn, Community Districts 3, 4, 5, 8, 9, 16 and 17 except portions of Community District 8, as shown on Map 2 in Appendix A;
 - (3) In the Borough of Manhattan, Community Districts 9, 10, 11 and 12 except portions of Community District 9 and 12, as shown on Maps 3 and 4 in Appendix A; and
 - (4) In the Borough of Queens, the #Special Downtown Jamaica District#.
- (c) The provisions of this Chapter shall not apply to the following Special Purpose Districts:
 - #Special Madison Avenue Preservation District#;
 - #Special Manhattanville Mixed Use District#;
 - #Special Park Improvement District#; and
 - #Special Hunts Point District#.

**63-10
SPECIAL USE REGULATIONS**

**63-11
Special Use Regulations for FRESH Food Stores in M1 Districts**

In M1 Districts, the regulations of Section 42-12 (Use Groups 3A, 6A, 6B, 6D, 6F, 7B, 7C, 7D, 7E, 8, 9B, 9C, 10A, 10B, 10C,

11, 12A, 12C, 12D, 12E, 13, 14 and 16) are modified to permit #FRESH food stores# with up to 30,000 square feet of #floor area#. The provisions of this Section shall not apply where the regulations of the underlying district permit Use Group 6A food stores with #floor area# greater than 30,000 square feet.

**63-12
Special Sign Regulations**

All permitted #signs# shall be subject to the provisions of the #sign# regulations of the underlying districts. In addition, a #FRESH food store# shall provide signage pursuant to this Section.

A #sign# comprised of the #FRESH food store# graphic as shown on the Department of City Planning website (www.nyc.gov) shall be mounted on an exterior #building# wall adjacent to and no more than five feet from the principal entrance of the #FRESH food store#. The #sign# shall be placed so that it is directly visible, without any obstruction, to customers entering the #FRESH food store#, and at a height no less than three feet and no more than five feet above the adjoining grade. Such #FRESH food store# graphic shall be no less than 12 inches by 12 inches and no more than 16 inches by 16 inches in size and shall be fully opaque, non reflective and constructed of permanent, highly durable materials.

**63-20
SPECIAL BULK AND PARKING REGULATIONS**

**63-21
Special Floor Area Regulations**

**63-211
For mixed buildings in Commercial Districts containing FRESH food stores**

The provisions of Section 35-31 (Maximum Floor Area Ratio for Mixed Buildings) relating to the maximum permitted #floor area ratio# for each permitted #use# shall apply, and the provisions relating to the total of all such #floor area ratios# shall be modified in accordance with the provisions of this Section. Where all non-#residential uses# in such #mixed building# have a permitted #floor area ratio# equal to or less than that permitted for a #residential use#, the total #floor area# permitted for such #mixed building# may be increased by one square foot for each square foot of #FRESH food store floor area#, up to 20,000 square feet.

**63-212
For mixed use buildings in Special Mixed Use Districts containing FRESH food stores**

The provisions of Section 123-64 (Maximum Floor Area Ratio and Lot Coverage Requirements For Mixed Use Buildings) relating to the maximum permitted #floor area ratio# for each permitted #use# shall apply, and the provisions relating to the total of all such #floor area ratios# shall be modified in accordance with the provisions of this Section. Where all non-#residential uses# in such #mixed use building# have a permitted #floor area ratio# equal to or less than that permitted for a #residential use#, the total #floor area# permitted for such #mixed use building# may be increased by one square foot for each square foot of #FRESH food store floor area#, up to 20,000 square feet.

**63-22
Authorization to Modify Maximum Building Height**

For #mixed buildings# or #mixed use buildings# containing a #FRESH food store#, the City Planning Commission may authorize modifications to Sections 35-24 (Special Street Wall Location and Height and Setback Regulations in Certain Districts) and 123-66 (Height and Setback Regulations) to allow the applicable maximum building height to be increased by up to 15 feet, provided that the first #story# occupied by a #FRESH food store# has a minimum finished floor to finished ceiling height of 14 feet, and provided that such finished ceiling height is at least 14 feet above the #base plane# or #curb level#, as applicable.

In order to grant such authorizations, the Commission shall find that:

- (a) such modifications are necessary to accommodate a first #story# utilized as a #FRESH food store#;
- (b) the proposed modifications shall not adversely affect the essential scale and character of the adjacent buildings and any adjacent historic resources; and
- (c) the proposed modifications will not unduly obstruct access to light and air of adjacent properties.

The Commission may prescribe additional appropriate conditions and safeguards to minimize adverse effects on the character of the surrounding area.

**63-23
Special Transparency Requirements**

For all #FRESH food stores#, the ground floor level of the #street wall# fronting upon a principal #street# shall be glazed with materials which may include show windows, glazed transoms or glazed portions of doors. Such glazing shall occupy at least 70 percent of the area of such ground floor level #street wall#, measured to a height of 10 feet above the level of the adjoining sidewalk. No less than 50 percent of the area of such ground floor level #street wall# shall be glazed with transparent materials and up to 20 percent of such area may be glazed with translucent materials.

Furthermore, for #buildings# with frontage on two or more #streets#, the Chairperson of the City Planning Commission may certify that the glazing requirements of this Section shall only be applicable to the #street wall# fronting upon the principal #street#, as determined by the Chairperson.

In addition, the Chairperson of the City Planning Commission may, by certification, allow a reduction in the glazing requirements of this Section, provided that the Chairperson finds that such #mixed building# or #mixed use building# is a recipient of #public funding# as defined in Section 23-911 (General Definitions). Such reduced glazing may occupy no less than 50 percent of the area of such ground floor level #street wall# and shall be glazed with transparent materials.

**63-24
Security Gates**

All security gates installed between the #street wall# and the #street line# (after effective date of amendment), that are swung, drawn or lowered to secure #FRESH food store# premises shall, when closed, permit visibility of at least 75 percent of the area covered by such gate when viewed from the #street#.

**63-25
Required Accessory Off-street Parking Spaces in Certain Districts**

- (a) In C1-1, C1-2, C1-3, C2-1, C2-2, C2-3, and C4-3 Districts, the #accessory# off-street parking regulations in Section 3 6-20 (REQUIRED ACCESSORY OFF-STREET PARKING SPACES FOR COMMERCIAL OR COMMUNITY FACILITY USES) applicable to a C1-4 District shall apply to any #FRESH food store#.
- (b) In the Borough of Brooklyn, in those portions of Community District 5 located south of Flatlands Avenue and east of the centerline prolongation of Schenck Avenue, a #FRESH food store# shall provide #accessory# off-street# parking spaces as required #uses# in parking category B in the applicable #Commercial# and #Manufacturing Districts#.
- (c) In C8-1, C8-2, M1-1, M1-2, and M1-3 Districts, a #FRESH food store# shall provide one parking space per 1,000 square feet of #floor area# or #cellar# space utilized for retailing, up to a maximum of 15,000 square feet. The underlying off-street parking regulations in Sections 3 6-20 or 44-20 shall apply to the #floor area# or #cellar# space, in excess of 15,000 square feet, utilized for retailing in such #FRESH food store#.
- (d) The provisions of this Section shall not apply to:
 - (1) In the Borough of the Bronx, portions of Community District 7 and in the Borough of Manhattan, portions of Community District 12, as shown on Map 1 in Appendix B of this Chapter;
 - (2) In the Borough of Brooklyn, portions of Community District 5, as shown on Map 2 in Appendix B;
 - (3) In the Borough of Brooklyn, portions of Community Districts 16 and 17, as shown on Map 3 in Appendix B; and
 - (4) In the Borough of Queens, the #Special Downtown Jamaica District#.

**63-30
CERTIFICATION FOR A FRESH FOOD STORE**

Upon application, the Chairperson of the City Planning Commission shall certify that a food store #use# is a #FRESH food store#, provided that:

- (a) drawings have been submitted to the Chairperson that clearly specify:
 - (1) all #floor area# or #cellar# space utilized as a #FRESH food store#, showing in the form of an illustrative layout, that such designated space is designed and arranged to meet the requirements for food and non-food grocery products, pursuant to Section 63-01;
 - (2) all #floor area# that will result from any permitted increase in #floor area#, pursuant to Section 63-21, including the location of such #floor area#;
 - (3) the size, format and location of the required #sign#, pursuant to Section 63-12, including detailed information about dimensions of the #sign#, lettering, color and materials;
 - (4) the location of the ground floor level #street wall# fronting upon a principal #street#, pursuant to Section 63-23;
- (b) a signed lease or written commitment from the prospective operator of the #FRESH food store# has been provided in a form acceptable to the Chairperson for utilization of such #floor area# or #cellar# space and its operation as a #FRESH food store#; and
- (c) a legal commitment, in the form of a declaration of restrictions has been executed, in a form acceptable to the Department of City Planning, binding upon the owner and its successor and assigns, and providing for continued utilization of all #floor area# or #cellar# space as a #FRESH food store#, the operation of which shall commence within a reasonable period following the issuance of a temporary certificate of occupancy for the #floor area# or #cellar# space to be utilized by the #FRESH food store#.

Such declaration of restrictions shall provide that the legal commitment for continued occupancy of the #floor area# or #cellar# space as a #FRESH food store# shall not apply during any:

- (1) six (6) month period from the date such #floor area# or #cellar# space is vacated by the operator, provided that the owner timely notifies the Department of City Planning of such vacancy in accordance with the requirements of the restrictive declaration; or
- (2) event of force majeure, as determined by the Chairperson.

The filing and recordation of the declaration of restrictions in the Office of the City Register of the City of New York against all tax lots comprising the #FRESH food store#, and receipt of proof of recordation of such declaration in a form acceptable to the Department, shall be a precondition to the issuance of any building permit, including any foundation or alteration permit, for any #development# or #enlargement# under this Chapter.

In granting the certification, the Chairperson may specify that minor changes in store layout consistent with the definition of a #FRESH food store# in Section 63-01 shall not warrant further certification pursuant to this Section.

No later than the date on which an application for certification pursuant to this Section is first submitted, a copy of the drawings submitted pursuant to paragraph (a) of this Section shall be submitted by the applicant to the affected Community Board, which shall have 45 days to

review said application. The Chairperson shall not issue a certification for an application during the Community Board review period, unless the Community Board has submitted to the Chairperson comments regarding such proposal or informs the Chairperson that the Community Board has no comments.

**63-31
Requirements for Certificate of Occupancy**

No certificate of occupancy shall be issued for any portion of the #development# or #enlargement# identified in the drawings submitted pursuant to paragraph (a) (2) of Section 63-30 until a temporary certificate of occupancy has been issued for the #FRESH food store# space. No final certificate of occupancy shall be issued for any such portion of the #development# or #enlargement# identified in such drawings until the #FRESH food store# space has been completed in accordance with the drawings submitted pursuant to paragraph (a) (1) of Section 63-30 and a final certificate of occupancy has been issued for the #FRESH food store# space. The declaration of restrictions shall be noted on any temporary or final certificate of occupancy for the #building#.

**63-40
CERTIFICATION FOR CHANGE OF USE OF A FRESH FOOD STORE**

A #FRESH food store# for which a certification has been issued pursuant to Section 63-30 may be changed to any #use# permitted by the underlying district upon certification by the Chairperson of the City Planning Commission that such change of #use# would not create a new #non-compliance#, increase the degree of #non-compliance# of #buildings# on the #zoning lot#, or result in reduction in the number of required #accessory# off-street parking spaces under the applicable district regulations.

If a certification pursuant to this Section is granted, a notice of cancellation, in a form acceptable to the Department of City Planning, of the declaration of restrictions recorded pursuant to Section 63-30 shall be executed and recorded in the Office of the City Register of the City of New York against all tax lots comprising the former #FRESH food store#.

**63-50
AUTHORIZATION FOR BULK AND PARKING MODIFICATIONS**

The City Planning Commission may, by authorization, permit modifications to the #bulk# and #accessory# off-street parking requirements of the applicable zoning districts, when a change of #use# of a #FRESH food store# for which a certification has been issued pursuant to Section 63-30, would create a new #non-compliance#, increase the degree of #non-compliance# of #buildings# on the #zoning lot#, or result in reduction in the number of required #accessory# off-street parking spaces under the applicable district regulations, provided that such #use# is permitted by the underlying districts.

In order to grant such authorization, the Commission shall find that:

- (e) due to the market conditions prevalent at the time of the application, there is no reasonable possibility that the operation of a #FRESH food store# will bring a reasonable return;
- (f) the applicant, the operator or a prior operator of such #FRESH food store# has not created, or contributed to, such unfavorable market conditions;
- (g) the applicant, the operator or a prior operator of such #FRESH food store# has undertaken commercially reasonable efforts to secure a new operator, and demonstrates to the City Planning Commission that such efforts have been unsuccessful;
- (h) any proposed #non-compliance# or increase in the degree of #non-compliance# will not be incompatible with or adversely affect adjacent #uses# including #uses# within the building; and
- (i) any reduction of required #accessory# off-street parking shall not create or contribute to serious traffic congestion and will not unduly inhibit surface traffic and pedestrian movement.

If such authorization is granted, a notice of cancellation, in a form acceptable to the Department of City Planning, of the declaration of restrictions recorded pursuant to Section 63-30, shall be executed and recorded in the Office of the City Register of the City of New York against all tax lots comprising the former #FRESH food store#.

In issuing authorizations under this Section, the Commission may impose conditions and safeguards, to minimize adverse impacts on the character of the surrounding area.

**63-60
COMPLIANCE**

No later than June 30 of the year, beginning in the first calendar year following the calendar year in which certification was made and at three year intervals thereafter, the Chairperson shall be provided with an affidavit, in a form acceptable to the Department of City Planning, regarding compliance with the requirements of the declaration of restrictions and the regulations of this Chapter, as of a date of inspection which shall be no earlier than June 1st of the year in which the affidavit is filed. Such affidavit shall be provided by the owner(s) of the tax lot(s) on which the #FRESH food store# is located. Such affidavit shall include, without limitation.

- (a) A copy of the original #FRESH food store# certification letter and if applicable, any approval letter pertaining to any other authorization or certification pursuant to this Chapter;
- (b) A statement that the #floor area# or #cellar# space that was certified to be operated as a #FRESH food store# continues to be operated as such in accordance with the declaration of restrictions; and
- (c) Photographs documenting the condition of the #FRESH food store# at the time of inspection, sufficient to clearly show all #floor area# or #cellar# space operated as #FRESH food store#.

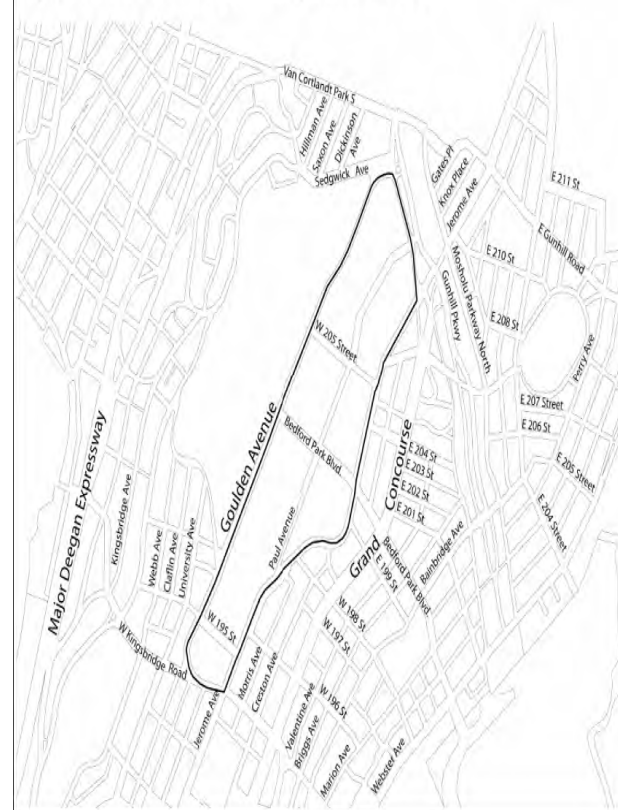
Failure to comply with a condition or restriction in an authorization or certification granted pursuant this Chapter or with approved plans related thereto, or failure to submit a required compliance report, shall constitute a violation of this Resolution and may constitute the basis for denial or revocation of a building permit or certificate of occupancy, or for a revocation or such authorization or certification, and for all other applicable remedies.

APPENDIX A

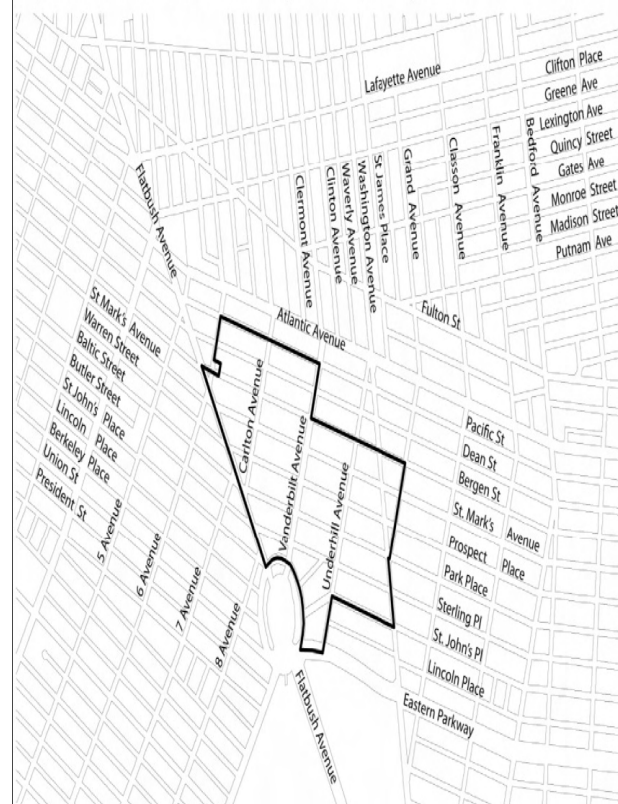
FRESH FOOD STORE DESIGNATED AREAS: EXCLUDED PORTIONS

The #FRESH food store# designated areas are listed by community district and borough in Section 63-02 (Applicability) of this Chapter. Excluded portions of community districts are shown on the following maps.

Map 1. Excluded Portions of Community District 7, Bronx



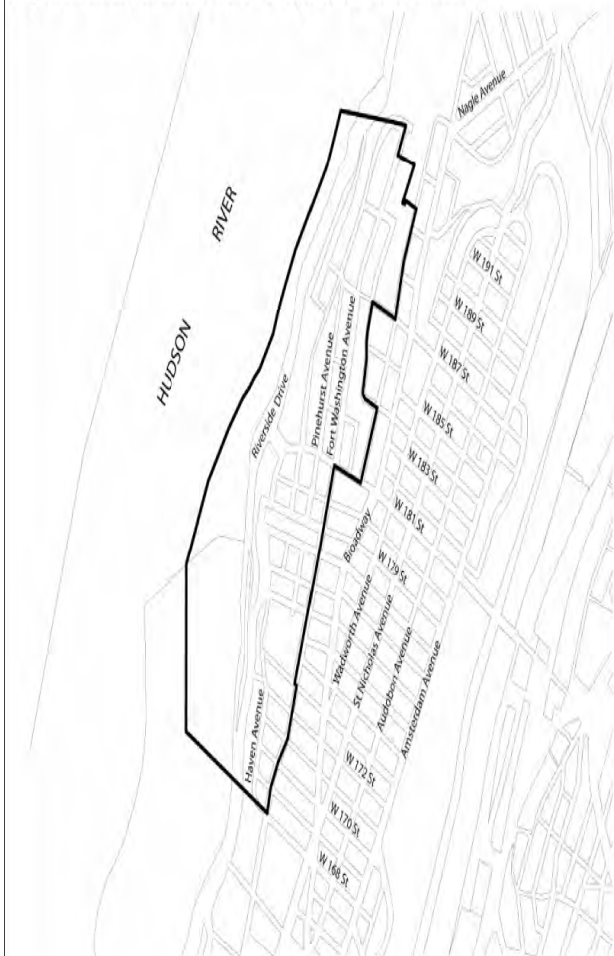
Map 2. Excluded Portions of Community District 8, Brooklyn



Map 3. Excluded Portions of Community District 9, Manhattan



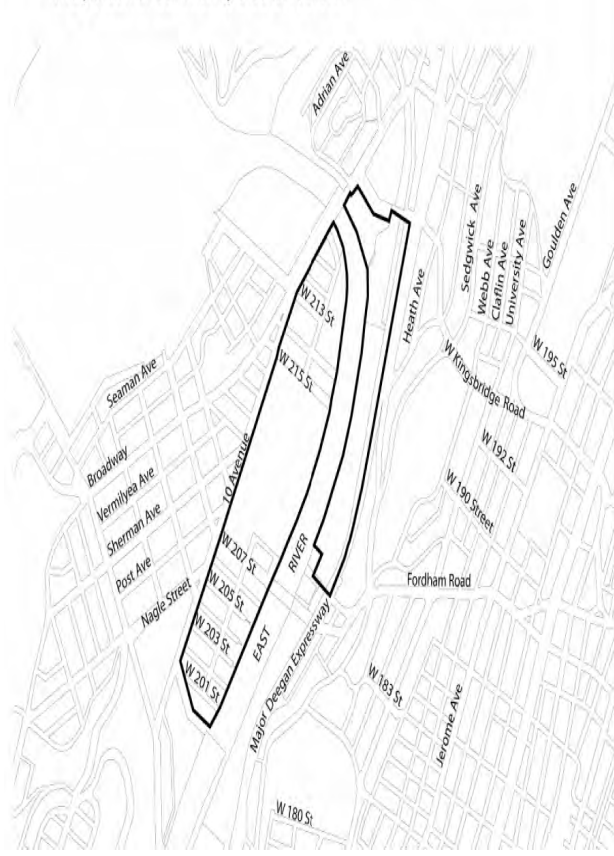
Map 4. Excluded Portions of Community District 12, Manhattan



APPENDIX B

REQUIRED OFF-STREET ACCESSORY PARKING EXCEPTIONS

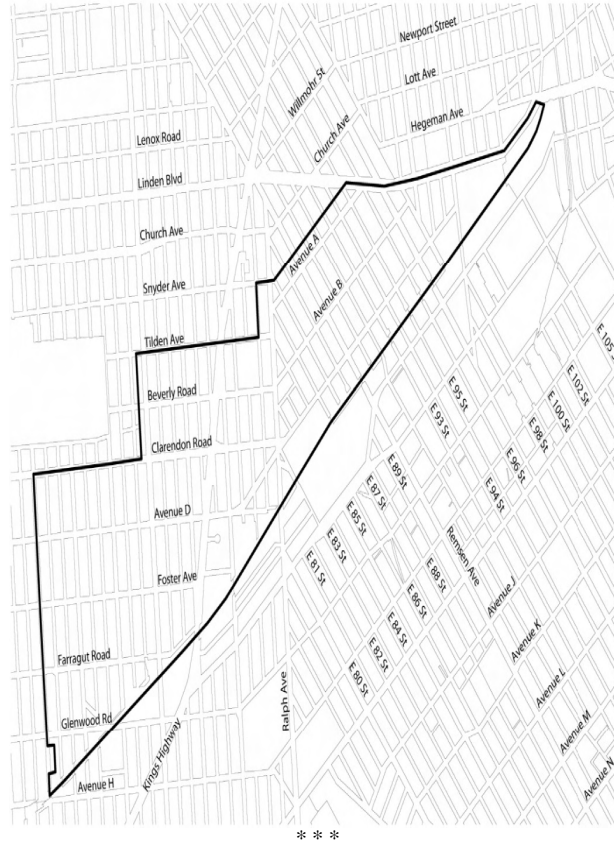
Map 1. Excluded portions of Community District 12, Manhattan and portion of Community District 7, Bronx



Map 2. Excluded portions of Community District 5, Brooklyn



Map 3. Excluded portions of Community Districts 16 and 17, Brooklyn



CARROLL GARDENS REZONING

BROOKLYN CB - 6 C 090462 ZMK
 Application submitted by the Department of City Planning pursuant to Sections 197-c and 201 of the New York City Charter for an amendment of the Zoning Map, Section Nos. 16a & 16c:

1. eliminating from within an existing R6 District a C 1-3 District bounded by:
 - f. Kane Street, a line 100 feet southeasterly of Columbia Street, Degraw Street, a line 150 feet southeasterly of Columbia Street, a line midway between Sackett Street and Union Street, Hick Street (westerly portion), a line midway between Union Street and President Street, a line 150 feet southeasterly of Columbia Street, Carroll Street, and Columbia Street;
 - g. Sackett Street, a line 150 feet southeasterly of Henry Street, a line midway between Union Street and President Street, Hicks Street (easterly portion), Union Street, and a line 150 feet northwesterly of Henry Street;
 - h. Degraw Street, Court Street, Warren Street, a line 150 feet southeasterly of Court Street, President Street, Court Street, 1st Place, a line 150 feet southeasterly of Court Street, Luquer Street, Court Street, 4th Place, and a line 150 feet northwesterly of Court Street;
 - i. Warren Street, a line 150 feet southeasterly of Smith Street, Butler Street, and a line 150 feet northwesterly of Smith Street, and
 - j. Warren Street, Hoyt Street, Douglass Street, and a line 150 feet northwesterly of Hoyt Street;
2. eliminating from within an existing R6 District a C2-3 District bounded by:
 - g. Sackett Street, Columbia Street, Carroll Street, a line 150 feet southeasterly of Columbia Street, Woodhull Street, Columbia Street, Summit Street, a line 100 feet northwesterly of Columbia Street, Union Street, a line 150* feet northwesterly of Columbia Street, a line midway between Sackett Street and Union Street, and a line 100 feet northwesterly of Columbia Street;
 - h. Butler Street, a line 150 feet southeasterly of Smith Street, President Street, and a line 150 feet northwesterly of Smith Street;
 - i. a line 100 feet southwesterly of 3rd Street, a line 100 feet southeasterly of Smith Street, a line midway between 4th Street and 5th Street, and Smith Street;
 - j. 4th Place, Court Street, Nelson Street, a line 150 feet southeasterly of Court Street, Huntington Street, Court Street, a line 110 feet northeasterly of West 9th Street, a line 65 feet southeasterly of Court Street, West 9th Street, a line 100 feet southeasterly of Court Street, a line midway between Garnet Street and Centre Street, a line 275 feet northwesterly of Smith Street, Centre Street, Hamilton Avenue (northeast portion), Court Street, Garnet Street, Hamilton Avenue (northeast portion), a line 100 feet northeasterly of Garnet Street, a line 100 feet northwesterly of Court Street, Huntington Street, and a line 150 feet northwesterly of Court Street;
 - k. Huntington Street, a line perpendicular to the southwesterly street line of Huntington Street distant 115 feet southeasterly (as measured along the street line) from the point of intersection of the southwesterly street line of Huntington Street and the northeasterly street line of Hamilton Avenue (northeast portion), a line midway between Huntington Street and West 9th Street, a line perpendicular to the northeasterly street line of West 9th Street distant 85 feet southeasterly (as measured along the street line) from the point of intersection of the northeasterly street line of West 9th Street and the northeasterly street line of Hamilton Avenue (northeast portion), and Hamilton Avenue (northeast portion); and

- l. a line 105 feet northeasterly of West 9th Street, Smith Street, Garnet Street, and a line 80 feet northwesterly of Smith Street;
3. changing from an R6 District to an R6A District property bounded by:
 - a. Kane Street, Tiffany Place, Degraw Street, a line 100 feet southeasterly of Columbia Street, Woodhull Street, Columbia Street, Union Street, a line 150 feet northwesterly of Columbia Street, a line midway between Sackett Street and Union Street, a line 100 feet northwesterly of Columbia Street, Sackett Street, and Columbia Street
 - b. Degraw Street, a line 100 feet southeasterly of Henry Street, Union Street, Henry Street, President Street, a line 100 feet southeasterly of Henry Street, Carroll Street, Henry Street, a line 75 feet northeasterly of Carroll Street, a line 100 feet northwesterly of Henry Street, President Street, Brooklyn-Queens Connecting Highway, Union Street, a line 100 feet northwesterly of Henry Street, a line midway between Degraw Street and Sackett Street, and Henry Street; and
 - c. Warren Street, a line 100 feet southeasterly of Court Street, Butler Street, a line 80 feet southeasterly of Court Street, President Street, Court Street, Carroll Street, a line 50 feet southeasterly of Court Street, 1st Place, a line 100 feet southeasterly of Court Street, a line 100 feet northeasterly of 2nd Place, a line 50 feet southeasterly of Court Street, 3rd Place, a line 80 feet southeasterly of Court Street, 4th Place, a line 100 feet southeasterly of Court Street, Nelson Street, a line 100 feet southeasterly of Court Street, Centre Street, a line 80 feet southeasterly of Court Street, Huntington Street, Smith Street, West 9th Street, a line 100 feet southeasterly of Court Street, a line midway between Garnet Street and Centre Street, a line 275 feet northwesterly of Smith Street, Centre Street, Hamilton Avenue (northeast portion), a line 80 feet northwesterly of Court Street, West 9th Street, a line 125 feet northwesterly of Court Street, a line midway between Huntington Street and West 9th Street, a line 80 feet northwesterly of Court Street, Luquer Street, a line 50 feet northwesterly of Court Street, 4th Place, a line 80 feet northwesterly of Court Street, a line midway between 1st Place and 2nd Place, Clinton Street, 1st Place, a line 80 feet northwesterly of Clinton Street, a line 50 feet southwesterly of Degraw Street, Clinton Street, Degraw Street, a line 100 feet southeasterly of Clinton Street, Sackett Street, a line 190 feet southeasterly of Clinton Street, Union Street, a line 100 feet southeasterly of Clinton Street, President Street, a line 265 feet southeasterly of Clinton Street, a line midway between President Street and Carroll Street, a line 100 feet southeasterly of Clinton Street, a line midway between Carroll Street and 1st Place, a line 50 feet northwesterly of Court Street, Carroll Street, a line 100 feet northwesterly of Court Street, a line midway between President Street and Carroll Street, a line 50 feet northwesterly of Court Street, President Street, a line 100 feet northwesterly of Court Street, Degraw Street, and Court Street;
4. changing from an R6 District to an R6B District property bounded by:
 - c. Warren Street, a line 150 feet southeasterly of Columbia Street, Baltic Street, Hicks Street (easterly portion), Kane Street, and Columbia Street;
 - d. Union Street, Columbia Street, Summit Street, a line 100 feet northwesterly of Columbia Street, a line midway between Carroll Street and Summit Street, a line 200 feet northwesterly of Columbia Street, Summit Street, a line 350 feet northwesterly of Columbia Street, a line midway between Carroll Street and Summit Street, a line 260 feet northwesterly of Columbia Street, Carroll Street, a line 240 feet northwesterly of Columbia Street, a line midway between President Street and Carroll Street, a line 367 feet northwesterly of Columbia Street, President Street, a line 350 feet northwesterly of Columbia Street, a line midway between Union Street and President Street, a line 120 feet northwesterly of Columbia Street, a line 130 feet northeasterly of President Street, and a line 100 feet northwesterly of Columbia Street,
 - c. Degraw Street, Henry Street, a line midway between Degraw Street and Sackett Street, a line 100 feet northwesterly of Henry Street, Union Street, Brooklyn-Queens Connecting Highway, President Street, a line 100 feet northwesterly of Henry Street, a line 75 feet northeasterly of Carroll Street, Henry Street, Carroll Street, a line 100 feet southeasterly of Henry Street, President Street, Henry Street, Union Street, a line 100 feet southeasterly of Henry Street, Degraw Street, Clinton Street, a line 50 feet southwesterly of Degraw Street, a line 80 feet northwesterly of Clinton Street, 1st Place, Clinton Street, a line midway between 1st Place and 2nd Place, a line 50 feet northwesterly of Court Street, 3rd Place, Court Street, a line midway between 3rd Place and 4th Place, a line 80 feet northwesterly of Court Street, 4th Place, a line 50 feet northwesterly of Court Street, Luquer Street, a line 80 feet northwesterly of Court Street, a line midway between Huntington Street and West 9th Street, a line 125 feet northwesterly of Court Street, West 9th Street, a line 80 feet northwesterly of Court Street, Hamilton Avenue (northeast portion), Clinton Street, Hamilton Avenue (northeast portion), Henry Street, Coles Street, Hamilton Avenue (northeast portion), Hicks Street (westerly portion), Woodhull Street, and a line 100 feet southeasterly of Columbia Street;
 - d. Degraw Street, a line 100 feet northwesterly of Court Street, President Street, a line 50 feet northwesterly of Court Street, a line midway between President Street and Carroll Street, a line 100 feet northwesterly of Court Street, Carroll

- Street, a line 50 feet northwesterly of Court Street, a line midway between Carroll Street and 1st Place, a line 100 feet southeasterly of Clinton Street, a line midway between President Street and Carroll Street, a line 265 feet southeasterly of Clinton Street, President Street, a line 100 feet southeasterly of Clinton Street, Union Street, a line 190 feet southeasterly of Clinton Street, Sackett Street, and a line 100 feet southeasterly of Clinton Street;
- e. Warren Street, Hoyt Street, Douglass Street, Bond Street, 3rd Street, Hoyt Street, a line midway between 3rd Street and 4th Street, a line perpendicular to the northeasterly street line of 4th Street distant 365 feet northwesterly (as measured along the street line) from the point of intersection of the northeasterly street line of 4th Street and the northwesterly street line of Hoyt Street, 4th Street, a line perpendicular to the northeasterly street line of 5th Street distant 220 feet northwesterly (as measured along the street line) from the point of intersection of the northeasterly street line of 5th Street and the northwesterly street line of Hoyt Street, a line midway between 4th Street and 5th Street, Smith Street, Huntington Street, a line 80 feet southeasterly of Court Street, Nelson Street, a line 100 feet southeasterly of Court Street, 4th Place, a line 80 feet southeasterly of Court Street, 3rd Place, a line 50 feet southeasterly of Court Street, a line 100 feet northwesterly of 2nd Place, a line 100 feet southeasterly of Court Street, 1st Place, a line 50 feet southeasterly of Court Street, Carroll Street, Court Street, President Street, a line 80 feet southeasterly of Court Street, Butler Street, and a line 100 feet southeasterly of Court Street; and
- f. West 9th Street, Smith Street, Garnet Street, a line 100 feet northwesterly of Smith Street, a line midway between Garnet Street and Centre Street, and a line 100 feet southeasterly of Court Street;
- 5. changing from an R6 District to an R7A District property bounded by Kane Street, Hicks Street (easterly portion), Degraw Street, and Tiffany Place;
- 6. establishing within a proposed R6A District a C2-4 District bounded by:
 - f. Kane Street, a line 100 feet southeasterly of Columbia Street, Woodhull Street, Columbia Street, Union Street, a line 150 feet northwesterly of Columbia Street, a line midway between Sackett Street and Union Street, a line 100 feet northwesterly of Columbia Street, Sackett Street, and Columbia Street;
 - g. a line midway between Degraw Street and Sackett Street, Henry Street, Sackett Street, a line 100 feet southeasterly of Henry Street, Union Street, Henry Street, a line 100 feet southwesterly of Union Street, and a line 100 feet northwesterly of Henry Street;
 - h. Union Street, a line 120 feet southeasterly of Hicks Street, President Street, and Hicks Street (easterly portion);
 - i. Warren Street, a line 100 feet southeasterly of Court Street, Butler Street, a line 80 feet southeasterly of Court Street, President Street, Court Street, Carroll Street, a line 50 feet southeasterly of Court Street, 1st Place, a line 100 feet southeasterly of Court Street, a line 100 feet northwesterly of 2nd Place, a line 50 feet southeasterly of Court Street, 3rd Place, a line 80 feet southeasterly of Court Street, 4th Place, a line 100 feet southeasterly of Court Street, Luquer Street, Court Street, Nelson Street, a line 80 feet southeasterly of Court Street, Huntington Street, Court Street, a line 110 feet northwesterly of West 9th Street, a line 65 feet southeasterly of Court Street, West 9th Street, a line 100 feet southeasterly of Court Street, a line midway between Garnet Street and Centre Street, a line 275 feet northwesterly of Smith Street, Centre Street, Hamilton Avenue (northeast portion), Court Street, Garnet Street, a line 80 feet northwesterly of Court Street, West 9th Street, a line 125 feet northwesterly of Court Street, a line midway between Huntington Street and West 9th Street, a line 80 feet northwesterly of Court Street, Luquer Street, a line 50 feet northwesterly of Court Street, 4th Place, a line 80 feet northwesterly of Court Street, a line midway between 3rd Place and 4th Place, Court Street, 3rd Place, a line 50 feet northwesterly of Court Street, Carroll Street, a line 100 feet northwesterly of Court Street, a line midway between President Street and Carroll Street, a line 50 feet northwesterly of Court Street, President Street, a line 100 feet northwesterly of Court Street, Degraw Street, and Court Street; and
- j. a line 105 feet northwesterly of West 9th Street, Smith Street, West 9th Street, and a line 80 feet northwesterly of Smith Street;
- 7. establishing within a proposed R6B District a C2-4 District bounded by:
 - l. Union Street, Columbia Street, Summit Street, and a line 100 feet northwesterly of Columbia Street;
 - m. a line midway between Sackett Street and Union Street, Hicks Street (westerly portion), a line midway between Union Street and President Street, and a line 100 feet southeasterly of Columbia Street;
 - n. Degraw Street, Henry Street, a line midway between Degraw Street and Sackett Street, and a line 100 feet northwesterly of Henry Street;
 - o. Union Street, a line 100 feet southeasterly of Henry Street, a line 100 feet southwesterly of Union Street, and Henry Street;
 - p. Carroll Street, a line 100 feet southeasterly of Henry Street, a line midway between Carroll Street and 1st Place, and Henry Street;
 - q. Summit Street, a line 100 feet southeasterly of

- Hicks Street (easterly portion), Woodhull Street, and Hicks Street (easterly portion);
- r. Huntington Street, a line perpendicular to the southwesterly street line of Huntington Street distant 115 feet southeasterly (as measured along the street line) from the point of intersection of the southwesterly street line of Huntington Street and the northeasterly street line of Hamilton Avenue (northeast portion), a line midway between Huntington Street and West 9th Street, a line perpendicular to the northeasterly street line of West 9th Street distant 85 feet southeasterly (as measured along the street line) from the point of intersection of the northeasterly street line of West 9th Street and the northeasterly street line of Hamilton Avenue (northeast portion), and Hamilton Avenue (northeast portion);
- s. a line 100 feet northwesterly of Garnet Street and its northwesterly prolongation, a line 80 feet northwesterly of Court Street, Garnet Street, and Hamilton Avenue (northeast portion);
- t. West 9th Street, Smith Street, Garnet Street, and a line 80 feet northwesterly of Smith Street;
- u. Warren Street, a line 100 feet southeasterly of Smith Street, Baltic Street, a line 80 feet southeasterly of Smith Street, 2nd Street, a line 50 feet southeasterly of Smith Street, 3rd Street, a line perpendicular to the southwesterly street line of 3rd Street distant 50 feet southeasterly (as measured along the street line) from the point of intersection of the southwesterly street line of 3rd Street and the southeasterly street line of Smith Street, a line 80 feet southwesterly of 3rd Street, a line perpendicular to the northeasterly street line of 4th Street distant 80 feet southeasterly (as measured along the street line) from the point of intersection of the northeasterly street line of 4th Street and the southeasterly street line of Smith Street, 4th Street, a line 100 feet southeasterly of Smith Street, a line midway between 4th Street and 5th Street, Smith Street, 2nd Place, a line 100 feet northwesterly of Smith Street, a line midway between 1st Place and 2nd Place, Smith Street, President Street, a line 100 feet northwesterly of Smith Street, a line 100 feet northwesterly of Smith Street, Sackett Street, a line 50 feet northwesterly of Smith Street, Butler Street, and a line 100 feet northwesterly of Smith Street; and
- v. Warren Street, Hoyt Street, Douglass Street, a line 80 feet northwesterly of Hoyt Street, Butler Street, and a line 50 feet northwesterly of Hoyt Street;

as shown on a diagram (for illustrative purposes only) dated June 1, 2009.

TABOON
MANHATTAN CB - 4 20095520 TCM
 Application pursuant to Section 20-226 of the Administrative Code of the City of New York, concerning the petition of Taboon Restaurant Corp., d/b/a Taboon, for a revocable consent to continue to maintain and operate an unenclosed sidewalk café at 773 Tenth Avenue.

The Subcommittee on Landmarks, Public Siting and Maritime Uses will hold a public hearing on the following matters in the Council Committee Room, City Hall, New York City, New York 10007, commencing at 11:00 A.M. on Monday, October 26, 2009:

P.S. 292-BRONX
BRONX CB - 11 20095703 SCX
 Application pursuant to Section 1732 of the New York School Construction Authority Act, concerning the proposed site selection for a new, approximately 380-Seat Primary School Facility, to be located on the block generally bounded by Barnes Avenue, Lydig Avenue, Brady and Matthews Avenue in the Morris Park section of the Bronx (Block 4293, Lot 31), Borough of the Bronx, Community School District No. 11.

POLICE ACADEMY
QUEENS CB - 7 C 090403 PSQ
 Application submitted by the New York City Police Department and the Department of Citywide Administrative Services, pursuant to Section 197-c of the New York City Charter, for site selection of property generally bounded by 28th Avenue, Ulmer Street, 31st Avenue and College Point Boulevard:

BLOCK	LOTS
4301	p/o 1
4321	48
4323	19
4324	1
4325	1
4326	1
4327	p/o 1
4328	p/o 1
4329	1, 7, 10, 75
4359	p/o 1
4358	p/o 1
4357	p/o 1
4356	p/o 30
4354	50

including all portions of the former streets located within the boundaries of the project site that are shown on the available tax maps (including portions of the following streets which were demapped on City Map 4700 as of February 28, 1977: 124th Street, 125th Street, 126th Street, 127th Street, 128th Street, 129th Street/20th Street, 130th Street/21st Street, 22nd Street) for use as a police academy.

The Subcommittee on Planning, Dispositions and Concessions will hold a public hearing on the following matters in the Council Committee Room, City Hall, New York City, New York 10007, commencing at 1:00 P.M. on Monday, October 26, 2009:

THE DEMPSEY
MANHATTAN CB - 10 C 090374 HAM
 Application submitted by the Department of Housing Preservation and Development (HPD):

- 1) pursuant to Article 16 of the General Municipal

- Law of New York State for:
- a. the designation of property located at 138-150 West 128th Street (Block 1912, p/o Lot 12), as an Urban Development Action Area; and
 - b. an Urban Development Action Area Project for property; and
- 2) pursuant to Section 197-c of the New York City Charter for the disposition of such property to a developer selected by HPD;

to facilitate development of a six-story building, tentatively known as The Dempsey, with approximately 80 dwelling units.

CORETTA SCOTT KING APARTMENTS
BROOKLYN CB - 5 C 090467 HAK
 Application submitted by the New York City Department of Housing Preservation and Development (HPD):

- 1) pursuant to Article 16 of the General Municipal Law of New York State for:
 - a. the designation of property located at 660 Jerome Street and 741 Barbey Street (Block 4309, Lots 1 and 46) as an Urban Development Action Area; and
 - b. an Urban Development Action Area Project for such area; and
- 2) pursuant to Section 197-c of the New York City Charter for the disposition of such property to a developer selected by HPD;

to facilitate a four-story, 51-unit development, tentatively known as Coretta Scott King Apartments, to be developed under the U.S. Department of Housing and Urban Development's Section 202 Supportive Housing Program for the Elderly.

Proposal subject to Council review and action pursuant to the Urban Development Action Act, Article 16 of the New York General Municipal Law, at the request of the Department of Housing Preservation and Development ("HPD"), which requests that the Council:

- 1. Find that the present status of the listed areas tends to impair or arrest the sound growth and development of the municipality and that the proposed Urban Development Action Area Project is consistent with the policy and purposes of Section 691 of the General Municipal Law;
- 2. Waive the area designation requirements of Section 693 of the General Municipal Law pursuant to said Section;
- 3. Waive the requirements of Sections 197-c and 197-d of the New York City Charter pursuant to Section 694 of the General Municipal Law; and
- 4. Approve the projects as Urban Development Action Area Projects pursuant to Section 694 of the General Municipal Law.
- 5. Approve an exemption of the project from real property taxes pursuant to Section 696 of the General Municipal Law for #1.

NO.	ADDRESS	BLOCK/ LOT	BORO	COMMUNITY	
				PROGRAM	BOARD
1)	64 Harman Street 1231 Putnam Avenue 69 Cornelia Street	3285/22 3368/51 3374/57	Brooklyn	Asset Control Area	04
2)	551 Bay Street 571 Bay Street (Private Lot)	491/11 491/1	Staten Island	Amendment	01

o20-26

CITY PLANNING COMMISSION

■ PUBLIC HEARINGS

NOTICE IS HEREBY GIVEN THAT RESOLUTIONS Have been adopted by the City Planning Commission scheduling public hearings on the following matters to be held at Spector Hall, 22 Reade Street New York, New York, on Wednesday, November 4, 2009, commencing at 10:00 A.M.

BOROUGH OF BROOKLYN
No. 1
HOPKINSON/PARK PLACE

CD 16 C 100067 HAK
IN THE MATTER OF an application submitted by the Department of Housing Preservation and Development (HPD):

- 1) pursuant to Article 16 of the General Municipal Law of New York State for:
 - a) the designation of property located at 1612 Park Place (Block 1468, Lot 56); and 404 A, 408, 414, and 416 Hopkinson Avenue (Block 1468, Lots 58, 60, 63, and 64), as an Urban Development Action Area; and
 - b) an Urban Development Action Area Project for such area; and
- 2) pursuant to Section 197-c of the New York City Charter for the disposition of such property to a developer selected by HPD;

to facilitate development of a residential building, tentatively known as Hopkinson/Park Place, with approximately 25 units, to be developed under the Department of Housing Preservation and Development's New Foundations Program.

BOROUGH OF MANHATTAN
No. 2
BANANA REPUBLIC

CD 2 C 090362 ZSM
IN THE MATTER OF an application submitted by Banana Republic, LLC. pursuant to Sections 197-c and 201 of the New York City Charter for the grant of a special permit pursuant to Section 74-922 of the Zoning Resolution to allow a large retail establishment (Use Group 6 and 10A uses) with no limitation on floor area on property located at 550-556 Broadway (Block 497, Lots 11 & 12), in an M1-5B District.

Plans for this proposal are on file with the City Planning Commission and may be seen in Room 3N, 22 Reade Street, New York, N.Y. 10007.

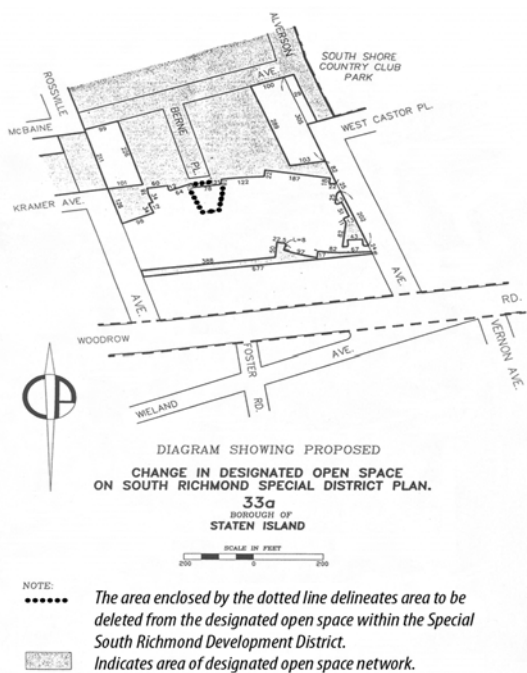
BOROUGH OF STATEN ISLAND
Nos. 3 & 4
NYC WiN TELECOMMUNICATIONS TOWER
No. 3

CD 3 C 090383 ZSR
IN THE MATTER OF an application submitted by Northrop Grumman Information Technology Inc., pursuant to Sections 197-c and 201 of the New York City Charter for the grant of a special permit pursuant to Section 107-73 of the Zoning Resolution to modify the height and setback regulations of Section 107-43 to allow a 120 foot-high NYC WiN telecommunications tower in connection with a proposed wireless communications facility on property located at 645 Rossville Avenue (Block 6145, Lots 40 and 300), in an R3X/C1-2 District, within the Special South Richmond District.

Plans for this proposal are on file with the City Planning Commission and may be seen in Room 3N, 22 Reade Street, New York, N.Y. 10007.

No. 4

CD 3 N 090384 ZRR
IN THE MATTER OF an application submitted by Northrop Grumman Information Technology Inc., pursuant to Section 201 of the New York City Charter, for an amendment of the Zoning Resolution of the City of New York, concerning the Special South Richmond Development District (Article X, Chapter 7), Appendix A, relating to modification of designated open space boundaries in Community District 3, Borough of Staten Island.



YVETTE V. GRUEL, Calendar Officer
City Planning Commission
22 Reade Street, Room 2E
New York, New York 10007
Telephone (212) 720-3370

o21-n4

COMMUNITY BOARDS

PUBLIC HEARINGS

PUBLIC NOTICE IS HEREBY GIVEN THAT the following matters have been scheduled for public hearing by Community Boards:

BOROUGH OF QUEENS

COMMUNITY BOARD NO. 7 - Monday, October 26, 2009 at 7:00 P.M., Union Plaza Care Center, 33-23 Union Street - 1st Floor, Flushing, NY

#174-09-BZY and 175-09-A

Location - 25-50 Francis Lewis Boulevard (a.k.a. 165-43 168th Street)

Application pursuant to Section 11-331 of the Zoning Resolution for a six-month extension of time to permit the completion of foundation.

Application to appeal the decision of the Department of Buildings revolving approvals and permits for construction of alteration to existing building, due to change in zoning. Owner had acquired vested rights based on work completed prior to change in zoning.

o20-26

BOROUGH OF QUEENS

Community Board #11 - Public Hearing on Capital and Expense Budget for FY 2011 will take place on Monday, November 2, 2009 at 7:30 P.M. at MS 158, 46-35 Oceania St., Bayside.

o26-30

BOROUGH OF BRONX

Community Board #5 - Public Hearing on Capital and Expense Budget for FY 2011 will take place on Wednesday, October 28, 2009 at 5:00 P.M. at South Bronx Job Corps,

1771 Andrews Avenue (corner of West Tremont Avenue), Bronx.

o21-28

BOROUGH OF BRONX

Community Board #2 - Public Hearing on Capital and Expense Budget for FY 2011 will take place on Wednesday, October 28, 2009 at 6:00 P.M. at the Banknote Building, 1231 Lafayette Avenue, Bronx, NY 10474.

o21-27

BOROUGH OF BROOKLYN

Community Board #5 - Public Hearing on Capital and Expense Budget for FY 2011 will take place on Wednesday, October 28, 2009 at 6:30 P.M. at 127 Pennsylvania Avenue, (in the Gym), Brooklyn, NY

o21-27

BOROUGH OF BRONX

Community Board #4 - Public Hearing on Capital and Expense Budget for FY 2011 will take place on Tuesday, October 27, 2009 at 6:00 P.M. at The Bronx County Building (ROTUNDA), 851 Grand Concourse at 161st Street.

o21-27

EMPLOYEES' RETIREMENT SYSTEM

MEETING

Please be advised that the next Investment Meeting of the Board of Trustees of the New York City Employees' Retirement System has been scheduled for Tuesday, October 27, 2009 at 9:30 A.M. to be held at the New York City Employees' Retirement System, 335 Adams Street, 22nd Floor Boardroom, Brooklyn, NY 11201-3751.

o20-26

EQUAL EMPLOYMENT PRACTICES COMMISSION

MEETING

The next meeting of the Equal Employment Practices Commission will be held in the Commission's Conference Room/Library at 40 Rector Street (14th Floor) on Thursday, October 29, 2009 at 9:30 A.M.

o22-29

DIVISION OF HOUSING AND COMMUNITY RENEWAL

OFFICE OF RENT ADMINISTRATION

PUBLIC HEARINGS

NOTICE OF MAXIMUM BASE RENT PUBLIC HEARING

PUBLIC NOTICE IS HEREBY GIVEN pursuant to Section 26-405a(9) of the New York City Rent and Rehabilitation Law that the New York State Division of Housing and Community Renewal (DHCR) will conduct a public hearing to be held at the New York City Department of City Planning, Spector Hall, 22 Reade Street, (First Floor), New York, NY on Friday, November 6, 2009 for the purpose of collecting information relating to all factors which the DHCR may consider in establishing a Maximum Base Rent (MBR) for rent controlled housing accommodations located in the City of New York for the 2010-2011 biennial MBR cycle. The morning session of the hearing will be held from 10:00 A.M. to 12:30 P.M.; the afternoon session will run from 2:00 P.M. to 4:30 P.M.

Pre-registration of speakers is advised. Those who wish to pre-register may call the office of Michael Berrios, Executive Assistant, at (718) 262-4816 and state the time they wish to speak at the hearing and whom they represent. Pre-registered speakers who have reserved a time to speak will be heard at approximately that time. Speakers who register the day of the hearing will be heard in the order of registration at those times not already reserved by pre-registered speakers. Speaking time will be limited to five minutes in order to give as many people as possible the opportunity to be heard. Speakers should be prepared to submit copies of their remarks to the DHCR official presiding over the hearing. The hearing will conclude when all registered speakers in attendance at the hearing have been heard. DHCR will also accept written testimony submitted prior to the end of the hearing. Submissions may also be sent in advance to Michael Berrios, Executive Assistant, 6th Floor, Division of Housing and Community Renewal, Gertz Plaza, 92-31 Union Hall Street, Jamaica, NY 11433. To obtain a report on the DHCR recommendation for the 2010-2011 MBR cycle, interested parties should call (718) 262-4816.

o9-n5

INDUSTRIAL DEVELOPMENT AGENCY

PUBLIC HEARINGS

The New York City Industrial Development Agency (the "Agency") is empowered under the New York State Industrial Development Agency Act (constituting Title 1 of Article 18-A of the General Municipal Law), and Chapter 1082 of the 1974 Laws of New York, as amended, to issue nonrecourse revenue bonds to provide financing for qualified projects, and to enter into industrial and small industry incentive program transactions and other straight-lease transactions for the benefit of qualified projects, and thereby advance the job opportunities, general prosperity and economic welfare of the people of the State of New York (the "State") and to improve their prosperity and standard of living. The Agency has been

requested (i) to make available the proceeds of its bonds to be issued in the approximate aggregate dollar amounts, to be used by the persons, for the purposes, and at the addresses identified below, and (ii) to participate in industrial and small industry incentive program straight-lease transactions and other straight-lease transactions for the purposes and at the addresses also identified below. As used herein, "bonds" are bonds, the interest on which may be exempt from local and/or State and/or Federal income taxes; and the "City" shall mean The City of New York. As used herein with reference to bond amounts, "approximately" shall be deemed to mean up to such stated bond amount or a greater principal amount not to exceed 10 % of such stated bond amount.

Straight lease (Industrial Incentive Program) transaction for the benefit of Kingsland 359 LLC, on behalf of Broadway Stages Ltd., a full service producer of film, television and music video production facilities, in connection with (i) the acquisition, renovation, equipping and/or furnishing of 2 approximately 5,000 square foot facilities located on an approximately 74,000 square foot parcel of land at 359-381 Kingsland Avenue, Brooklyn, New York 11222; (ii) the acquisition, renovation, equipping and/or furnishing of an approximately 9,000 square foot facility located on an approximately 40,000 square foot parcel of land at 359-381 Kingsland Avenue, Brooklyn, New York 11222; (iii) the construction, renovation, furnishing and/or equipping of an approximately 53,000 square foot facility located on an approximately 74,000 square foot parcel of land at 359-381 Kingsland Avenue, Brooklyn, New York 11222; (iv) the construction, renovation, furnishing and/or equipping of an approximately 20,000 square foot facility located on an approximately 40,000 square foot parcel of land at 359-381 Kingsland Avenue, Brooklyn, New York 11222; and (v) the construction, renovation, furnishing and/or equipping of an approximately 30,000 square foot facility located on an approximately 40,000 square foot parcel of land at 359-381 Kingsland Avenue, Brooklyn, New York 11222. The financial assistance proposed to be conferred by the Agency will consist of payments in lieu of City real property taxes, exemption from City and State mortgage recording taxes and exemption from City and State sales and use taxes.

Straight lease (Industrial Incentive Program) transaction for the benefit of The Mandell School, Inc., a for-profit private school; to be a tenant of 795 Columbus LLC, a developer/ landlord, and 775 Columbus LLC, a developer/landlord, in connection with the long-term lease, renovation, equipping and/or furnishing of an approximately 50,000 square foot condominium unit, constituting a part of an approximately 300,000 square foot building, located on an approximately 40,000 square foot parcel of land at 795 Columbus Avenue, New York, NY 10025, and in connection with the long-term lease, renovation, equipping and/or furnishing of an approximately 10,000 square foot condominium unit, constituting a part of an approximately 200,000 square foot building, located on an approximately 14,000 square foot parcel of land at 775 Columbus Avenue, New York, NY 10025. The financial assistance proposed to be conferred by the Agency will consist of payments in lieu of City real property taxes, exemption from City and State mortgage recording taxes and exemption from City and State sales and use taxes.

Approximately \$10,000,000 tax-exempt manufacturing facilities bond transaction or straight lease transaction (Industrial Incentive Program) for the benefit of a to-be-formed holding company, on behalf of StormFlo Applications LLC, a stormwater products manufacturer, in connection with the acquisition, renovation, equipping and/or furnishing of an approximately 10,000 square foot facility located on an approximately 11,000 square foot parcel of land at 740 Barry Street, Bronx, New York 10474. The financial assistance proposed to be conferred by the Agency will consist of such bond financing, payments in lieu of City real property taxes, exemption from City and State mortgage recording taxes and exemption from City and State sales and use taxes.

Straight lease (Industrial Incentive Program) transaction for the benefit of Jetro Hunts Point OTP, LLC, on behalf of Jetro Cash and Carry Enterprises, LLC, a wholesale food distributor, in connection with the acquisition of an approximately 522,720 square foot parcel of land and in connection with the construction, renovation, equipping and/or furnishing of an approximately 193,000 square foot facility thereon, located at One Oak Point Avenue, Bronx, New York 10474. The financial assistance proposed to be conferred by the Agency will consist of payments in lieu of City real property taxes, exemption from City and State mortgage recording taxes and exemption from City and State sales and use taxes.

Pursuant to Section 859a of the General Municipal Law of the State of New York and Internal Revenue Code Section 147(f), the Agency will hold a hearing on the proposed financings and transactions set forth above at the office of New York City Economic Development Corporation ("NYCEDC"), 110 William Street, 4th Floor, New York, New York commencing at 10:00 A.M. on **Thursday, November 5, 2009**. Interested members of the public are invited to attend. The Agency will present information at such hearing on the proposed financings and transactions set forth above. Pursuant to subdivision 3 of the above-referenced Section 859a, the Agency will, in addition, provide an opportunity for the public to review at such hearing the project application and the cost-benefit analysis for each of the proposed financings and transactions. For those members of the public desiring to review project applications and cost benefit analyses before the date of the hearing, copies of these materials will be made available, starting on or about noon on the Friday preceding the hearing. Persons desiring to obtain copies of these materials may visit the website of New York City Economic Development Corporation at www.nycedc.com or may call (212) 312-3598. Persons desiring to make a brief statement regarding the proposed financings and transactions should give prior notice to the Agency at the address or phone number shown below. Written comments may be submitted to the Agency to the attention of Ms. Frances Tufano at the address shown below. Please be advised that certain of the aforementioned proposed financings and transactions may possibly be removed from

the hearing agenda prior to the hearing date. Information regarding such removals will be available by contacting ftufano@nycdec.com on or about noon on the Friday preceding the hearing.

New York City Industrial Development Agency
Attn: Ms. Frances Tufano
110 William Street, 5th Floor
New York, New York 10038
(212) 312-3598

o26

LANDMARKS PRESERVATION COMMISSION

PUBLIC HEARINGS

NOTICE IS HEREBY GIVEN THAT PURSUANT to the provisions of 3020 of the New York City Charter and Chapter 3 of Title 24 of the Administrative Code of the City of New York (Sections 25-303 and 25-313) that on **Tuesday, October 27, 2009**, the Landmarks Preservation Commission will conduct a *public hearing* in the Public Meeting Room of the Landmarks Preservation Commission, located at The Municipal Building, 1 Centre Street, 9th Floor North, City of New York with respect to the following proposed Landmark, Landmark Site and Historic Districts. Any person requiring reasonable accommodation in order to participate in the hearing should call or write the Landmarks Preservation Commission, [Municipal Building, 1 Centre Street, 9th Floor North, New York, NY 10007, (212) 669-7700] no later than five (5) business days before the hearing. There will also be a public meeting on that day.

PUBLIC HEARING ITEM NO. 1

LP-2387

THE BRILL BUILDING, 1619 Broadway (aka 1613-1623 Broadway; 207-213 West 49th Street), Manhattan
Landmark Site: Borough of Manhattan Tax Map Block 1021, Lot 19

PUBLIC HEARING ITEM NO. 2

LP-2361

PROPOSED CROWN HEIGHTS NORTH HISTORIC DISTRICT II, Borough of Brooklyn.

Boundary Description

The Proposed Crown Heights North Historic District II consists of the properties bounded by a line beginning at the northwest corner of Block 1213 Lot 72 (1109 Bergen Street), extending southerly across Bergen Street to its southern curblin, westerly along the southern curblin of Bergen Street to a point formed by its intersection with a line extending northerly from the western property line of 1100 Bergen Street, southerly along said property line, easterly along the southern property lines of 1100 to 1108 Bergen Street, southerly along a portion of the western property line of 1110 Bergen Street (aka 715 St. Mark's Avenue, Block 1220, Lot 19) to a point formed by its intersection with a line extending westerly from the southwest corner of the northern building on Lot 19, easterly along said line, the southern building line of the northern building on Lot 19, and a line extending easterly to the western property line of 1120 Bergen Street, southerly along a portion of the western property line of 1120 Bergen Street, easterly along the southern property line of 1120 Bergen Street, southerly along a portion of the western property line of 1130 Bergen Street and the western property line of 731 St. Mark's Avenue (aka 731-751 St. Mark's Avenue and 150 New York Avenue) and across St. Mark's Avenue to the southern curblin of St. Mark's Avenue, westerly along the southern curblin of St. Mark's Avenue to a point formed by its intersection with a line extending northerly from the western property line of 744 St. Mark's Avenue (aka 744-748 St. Mark's Avenue), southerly along the western property line of 744 St. Mark's Avenue (aka 744-748 St. Mark's Avenue), westerly along the northern property lines of 837 to 833 Prospect Place, northerly along the eastern property line of 827 Prospect Place, westerly along the northern property lines of 827 and 825 Prospect Place, northerly along eastern property line of 821-823 Prospect Place, westerly along the northern property line of 821-823 Prospect Place, southerly along the western property line of 821-823 Prospect Place, westerly along the northern property line of 819 Prospect Place and part of the northern property line of 817 Prospect Place, northerly along part of the eastern property line of 817 Prospect Place, westerly along part of the northern property line of 817 Prospect Place, westerly along the northern property line of 815 Prospect Place, southerly along the western property line of 815 Prospect Place, westerly along the northern property line of 809 Prospect Place, northerly along the eastern property line of 805 Prospect Place, westerly along the northern property lines of 805 and 801 Prospect Place, southerly along the western property line of 801 Prospect Place, southerly across Prospect Place to the southern curblin of Prospect Place, westerly along the southern curblin of Prospect Place to the eastern curblin of Nostrand Avenue, southerly along the eastern curblin of Nostrand Avenue to the northern curblin of Sterling Place, easterly along the northern curblin of Sterling Place to a point formed by its intersection with a line extending northerly from the western property line of 860 Sterling Place, southerly across Sterling Place and along the western property line of 860 Sterling Place, easterly along the southern property lines of 860 to 868 Sterling Place, southerly along the western property line of 857 St. John's Place, westerly along the northern property line of 853 St. John's Place, southerly along the western property line of 853 St. John's Place to its intersection with the northern curblin of St. John's Place, easterly along the northern curblin of St. John's Place to a point formed by its intersection with a line extending northerly from the western property line of 856 St. John's Place, southerly across St. John's Place and along the western property lines of 856 St. John's Place and 799 Lincoln Place, westerly along the northern property lines of

797 to 787 Lincoln Place (aka 767B-775 Nostrand Avenue) to the eastern curblin of Nostrand Avenue, southerly along the eastern curblin of Nostrand Avenue, southerly across Lincoln Place, southerly along the eastern curblin of Nostrand Avenue to the northern curblin of Eastern Parkway, easterly along the northern curblin of Eastern Parkway, easterly across New York Avenue to a point formed by its intersection with a line extending southerly from the eastern property line of 299 New York Avenue (aka 619 Eastern Parkway), northerly along the eastern property lines of 299 (aka 619 Eastern Parkway) to 291 New York Avenue, easterly along the southern property lines of 884 to 932 Lincoln Place, southerly along the western property line of 276 Brooklyn Avenue, easterly along the southern property line of 276 Brooklyn Avenue to the western curblin of Brooklyn Avenue, northerly along the western curblin of Brooklyn Avenue across Lincoln Place, St. John's Place, Sterling Place, and Park Place to a point formed by its intersection with a line extending easterly from the northern property line of 186 Brooklyn Avenue, westerly along the northern property line of 186 Brooklyn Avenue, southerly along the western property line of 186 Brooklyn Avenue, westerly along the northern property lines of 979 and 975 Park Place, northerly along the eastern property line of 963-973 Park Place and 940 Prospect Place, northerly across Prospect Place to the northern curblin of Prospect Place, westerly along the northern curblin of Prospect Place to a point formed by its intersection with a line extending southerly from the eastern property line of 895-905 Prospect Place (aka 800-810 St. Mark's Avenue), northerly along part of the eastern property line of 895-905 Prospect Place (aka 800-810 St. Mark's Avenue), easterly along part of the southern property line of 895-905 Prospect Place (aka 800-810 St. Mark's Avenue), northerly along part of the eastern property line of 895-905 Prospect Place (aka 800-810 St. Mark's Avenue), northerly across St. Mark's Avenue to the northern curblin of St. Mark's Avenue, westerly along the northern curblin of St. Mark's Avenue to a point formed by its intersection with a line extending southerly from the eastern property line of 777-785 St. Mark's Avenue (aka 1180 Bergen Street), northerly along the eastern property line of 777-785 St. Mark's Avenue (aka 1180 Bergen Street) to the southern curblin of Bergen Street, westerly along the southern curblin of Bergen Street to the eastern curblin of New York Avenue, northerly along the eastern curblin of New York Avenue to a point formed by its intersection with a line extending easterly from the northern property line of 110 New York Avenue (aka 110-120 New York Avenue and aka 1145-1155 Bergen Street), westerly across New York Avenue, westerly along the northern property line of 110 New York Avenue (aka 110-120 New York Avenue and aka 1145-1155 Bergen Street), westerly along the northern property lines of 1141 to 1131 Bergen Street, southerly along the western property line of 1131 Bergen Street, westerly along the northern property lines of 1127 to 1121 Bergen Street, northerly along the eastern property line of 1119 Bergen Street, westerly along the northern property line of 1119 Bergen Street, southerly along the western property line of 1119 Bergen Street, westerly along the northern property lines of 1117 to 1109 Bergen Street, to the point of beginning.

PUBLIC HEARING ITEM NO. 3

LP-2362

PROPOSED SOHO-CAST IRON HISTORIC DISTRICT EXTENSION, Borough of Manhattan

Boundary Description

Area 1

The Proposed Soho-Cast Iron Historic District Extension consists of the properties bounded by a line beginning at the southwest corner of West Broadway and West Houston Street, then extending westerly along the southern curblin of West Houston Street, southerly along the western property lines of 482 and 480 West Broadway, westerly along the northern property line of 474-478 West Broadway (aka 146 Thompson Street) to the eastern curblin of Thompson Street, southerly along the eastern curblin of Thompson Street to a point formed by its intersection with a line extending westerly from a part of the southern property line of 468-472 West Broadway (aka 138-150 Thompson Street), easterly along a portion of the southern property line of 468-472 West Broadway (aka 138-150 Thompson Street), southerly along the western property lines of 460 to 454 West Broadway and 157 Prince Street to the northern curblin of Prince Street, easterly along the northern curblin of Prince Street to a point formed by its intersection with a line extending northerly from the western property line of 150-154 Prince Street (aka 436-442 West Broadway), southerly across Prince Street and along the western property line of 150-154 Prince Street (aka 436-442 West Broadway), westerly along the northern property line of 430-436 West Broadway, southerly along the western property line of 430-436 West Broadway, westerly along the northern property line of 426-428 West Broadway (aka 102-104 Thompson Street) to the eastern curblin of Thompson Street, southerly along the eastern curblin of Thompson Street to a point formed by its intersection with a line extending westerly from the southern property line of 426-428 West Broadway (aka 102-104 Thompson Street), easterly along the southern property line of 426-428 West Broadway (aka 102-104 Thompson Street), southerly along the western property lines of 424 and 422 West Broadway, westerly along the northern property line of 418-420 West Broadway (aka 94-96 Thompson Street) to the eastern curblin of Thompson Street, southerly along the eastern curblin of Thompson Street to a point formed by its intersection with a line extending westerly from the southern property line of 418-420 West Broadway (aka 94-96 Thompson Street), easterly along the southern property line of 418-420 West Broadway (aka 94-96 Thompson Street), southerly along the western property lines of 414-416 West Broadway and 169 Spring Street to the northern curblin of Spring Street, easterly along the northern curblin of Spring Street to a point formed by its intersection with a line extending northerly from the western property line of 166 Spring Street (aka 402-404 West Broadway), southerly across Spring Street and along the western property line of 166

Spring Street (aka 402-404 West Broadway), westerly along the northern property line of 400 West Broadway, southerly along the western property lines of 400 to 390 West Broadway, easterly along the southern property line of 390 West Broadway, southerly along the western property lines of 386-388 to 378-380 West Broadway and a portion of the western property line of 372-376 West Broadway (aka 504-506 Broome Street), easterly along a portion of the southern property line of 372-376 West Broadway (aka 504-506 Broome Street), southerly along a portion of the western property line of 372-376 West Broadway (aka 504-506 Broome Street) and across Broome Street (Watts Street) to the southern curblin of Broome Street (Watts Street), westerly along said curblin to a point formed by its intersection with a line extending northerly from the western property line of 505 Broome Street (aka 366-368 West Broadway and 1-3 Watts Street), southerly along the western property line of 505 Broome Street (aka 366-368 West Broadway and 1-3 Watts Street), westerly long a portion of the northern property line of 362-364 West Broadway, southerly along a portion of the western property line of 362-364 West Broadway, westerly long a portion of the northern property line of 362-364 West Broadway, southerly along a portion of the western property line of 362-364 West Broadway, easterly along the southern property line of 362-364 West Broadway to the centerline of West Broadway, northerly along the centerline of West Broadway to a point formed by its intersection with a line extending easterly from the southern curblin of West Houston Street, then westerly to the point of the beginning.

Area 2

The Proposed Soho-Cast Iron Historic District Extension consists of the properties bounded by a line beginning at the southwest corner of Lafayette Street and East Houston Street, then extending southerly along the western curblin of Lafayette Street, across Prince Street and following the curve of Lafayette Street to the northwest corner of Lafayette Street and Spring Street, westerly along the northern curblin of Spring Street to a point formed by its intersection with a line extending northerly from the eastern property line of 72-78 Spring Street (aka 65-71 Crosby Street), southerly across Spring Street and along the eastern property line of 72-78 Spring Street (aka 65-71 Crosby Street) and a portion of the eastern property line of 61-63 Crosby Street, easterly along a portion of the northern property line of 61-63 Crosby Street, southerly along a portion of the eastern property line of 61-63 Crosby Street, westerly along the southern property line of 61-63 Crosby Street, southerly along the eastern property lines of 59 to 44-47 Crosby Street, easterly along the northerly property line of 416-422 Broome Street (aka 202 Lafayette Street) to the western curblin of Lafayette Street, northerly along said curblin to a point formed by its intersection with a line extending westerly from the southern curblin of Kenmare Street, easterly across Lafayette Street and along the southern curblin of Kenmare Street to the southwest corner of Kenmare Street and Cleveland Place, southerly along the western curblin of Cleveland Place, across Broome Street, and continuing southerly along the western curblin of Centre Street to the northwest corner of Centre Street and Grand Street, westerly along the northern curblin of Grand Street and across Lafayette Street to the northwest corner of Grand Street and Lafayette Street, southerly across Grand Street and along the western curblin of Lafayette Street to a point formed by its intersection with a line extending easterly from the southern property line of 158-164 Lafayette Street (aka 151 Grand Street), westerly along the southern property line of 158-164 Lafayette Street (aka 151 Grand Street), southerly along the eastern property lines of 13-17 to 1 Crosby Street (aka 28 Howard Street), across Howard Street and continuing southerly along the eastern property line of 19 Howard Street and a portion of the eastern property line of 21-23 Howard Street (aka 261-267 Canal Street, easterly along a portion of the northern property line 257 Canal Street, southerly along a portion of the eastern property line of 257 Canal Street, easterly along a portion of the northern property line of 257 Canal Street and the northern property line of 255 Canal Street, southerly along the eastern property line of 255 Canal Street to the centerline of Canal Street, westerly along the centerline of Canal Street to the centerline of Broadway, northerly along the centerline of Broadway to the centerline of Howard Street, easterly along the centerline of Howard Street to the centerline of Crosby Street, northerly along the centerline of Crosby Street to the southeast corner of Crosby Street and East Houston Street, easterly along the southern curblin of East Houston Street to the point of the beginning.

PUBLIC HEARING ITEM NO. 4

LP-2373

PROPOSED UPPER EAST SIDE HISTORIC DISTRICT EXTENSION, Borough of Manhattan

Boundary Description

Area I (Northern Section)

Area I of the Proposed Upper East Side Historic District Extension consists of the property bounded by a line beginning at the intersection of the southern curblin of East 75th Street and the eastern curblin of Lexington Avenue, extending northerly across the roadbed of East 75th Street and along the eastern curblin of Lexington Avenue to a point formed by its intersection with a line extending westerly from the northern property line of 1061-1065 Lexington Avenue, easterly along said property line and the northern property lines of 157 through 163-173 East 75th Street to the eastern property line of 163-173 East 75th Street, southerly along said property line and across the roadbed to the southern curblin of East 75th Street, westerly along said curblin to a point formed by its intersection with a line extending northerly from the eastern property line of 176 East 75th Street, southerly along said property line to the southern property line of 176 East 75th Street, westerly along said property line, the southern property line of 174 East 75th Street, and a portion of the southern property line of 172 East 75th Street to the eastern property line of 151 East 74th Street, southerly along said

property line and across the roadbed to the southern curblin of East 74th Street, westerly along said curblin to a point formed by its intersection with a line extending northerly from the eastern property line of 144 East 74th Street (aka 1031 Lexington Avenue), southerly along said property line to the northern property line of 1019-1029 Lexington Avenue (aka 145-151 East 73rd Street), easterly along a portion of said property line to the eastern property line of 1019-1029 Lexington Avenue (aka 145-151 East 73rd Street), southerly along said property line to the northern property line of 153-157 East 73rd Street, easterly along a portion of said property line to the eastern property line of 153-157 East 73rd Street, southerly along said property line to the northern curblin of East 73rd Street, easterly along said curblin to a point formed by its intersection with a line extending northerly from the eastern property line of 1009-1017 Lexington Avenue (aka 150 East 73rd Street), southerly across the roadbed and along said property line to the northern property line of 153-155 East 72nd Street, easterly along a portion of said property line and along the northern property line of 157 East 72nd Street to the eastern property line of 157 East 72nd Street, southerly along said property line to the northern curblin of East 72nd Street, westerly along said curblin to a point formed by its intersection with a line extending northerly from the eastern property line of 164-172 East 72nd Street, southerly across the roadbed and along said property line to the southern property line of 164-172 East 72nd Street, westerly along said property line and a portion of the southern property line of 158-162 East 72nd Street, southerly along a portion of the eastern property line of 158-162 East 72nd Street, westerly along a portion of the southern property line of 158-162 East 72nd Street and along the southern property line of 993-999 Lexington Avenue (aka 150-156 East 72nd Street) to the eastern curblin of Lexington Avenue, northerly along said curblin and across the roadbed to the northern curblin of East 72nd Street, westerly across the roadbed and along the northern curblin of East 72nd Street to a point formed by its intersection with a line extending southerly from the western property line of 113-115 East 72nd Street, northerly along said property line to the northern property line of 113-115 East 72nd Street, easterly along said property line, the northern property line of 117-123 East 72nd Street, and a portion of the northern property line of 1004-1010 Lexington Avenue (aka 125-139 East 72nd Street) to the western property line of 1012 Lexington Avenue, northerly along said property line, the western property lines of 1014 through 1020 Lexington Avenue, the western property line of 1022 Lexington Avenue (aka 138-140 East 72nd Street), and across the roadbed to the northern curblin of East 73rd Street, easterly along said curblin to the western curblin of Lexington Avenue, northerly along said curblin to a point formed by its intersection with a line extending easterly from the southern property line of 1032-1034 Lexington Avenue, westerly along said property line to the western property line of 1032-1034 Lexington Avenue, northerly along said property line to the northern property line of 1032-1034 Lexington Avenue, easterly along a portion of said property line to the western property line of 142 East 74th Street (aka 1034A Lexington Avenue), northerly along said property line to the southern curblin of East 74th Street, westerly along said curblin to a point formed by its intersection with a line extending southerly from the western property line of 1036-1038 Lexington Avenue (aka 135-143 East 74th Street), northerly across the roadbed, along said property line, and along a portion of the western property line of 1040-1054 Lexington Avenue (aka 126-130 East 75th Street) to the southern property line of 1040-1054 Lexington Avenue (aka 126-130 East 75th Street), westerly along a portion of said property line to the western property line of 1040-1045 Lexington Avenue (aka 126-130 East 75th Street), northerly along said property line to the southern curblin of East 75th Street, easterly along said curblin and across the roadbed to the point of the beginning.

Area II (Southern Section)

Area II of the Proposed Upper East Side Historic District Extension consists of the property bounded by a line beginning at the intersection of the northern curblin of East 63rd Street and the western curblin of Lexington Avenue, extending westerly along the northern curblin of East 63rd Street to a point formed by its intersection with a line extending southerly from the western property line of 125 East 63rd Street, northerly along said property line to the northern property line of 125 East 63rd Street, easterly along said property line to the western property line of 826-842 Lexington Avenue (aka 136 East 64th Street), northerly along a portion of said property line to the southern curblin of East 64th Street, westerly along said curblin to a point formed by its intersection with a line extending southerly from the western property line of 844-854 Lexington Avenue (aka 133-135 East 64th Street), northerly across the roadbed and along said property line to the northern property line of 844-854 Lexington Avenue (aka 133-135 East 64th Street), easterly along a portion of said property line to the western property line 856 Lexington Avenue, northerly along said property line, the western property lines of 858 through 864 Lexington Avenue, and the western property line of 866 Lexington Avenue (aka 130 ½ East 65th Street), across the roadbed to the northern curblin of East 65th Street, easterly along said curblin, across the roadbed, and along said curblin to the point of its intersection with a line extending northerly from the eastern property line of 144-146 East 65th Street, southerly across the roadbed and along said property line to the southern property line of 144-146 East 65th Street, westerly along said property line and the southern property lines of 142 through 132 East 65th Street to the eastern property line of 851 Lexington Avenue, southerly along said property line, the eastern property lines of 843 through 849 Lexington Avenue, and the eastern property line of 841 Lexington Avenue (aka 155-157 East 64th Street) to the northern curblin of East 64th Street, westerly along said curblin and across the roadbed to its intersection with the western curblin of Lexington Avenue, southerly across the roadbed and along said curblin to the point of the beginning.

PUBLIC HEARING ITEM NO. 5

LP-2366

PROPOSED GREENWICH VILLAGE HISTORIC DISTRICT EXTENSION II, Borough of Manhattan

Boundary Description

Area I

Area I of the Proposed Greenwich Village Historic District Extension II consists of the property bounded by a line beginning at the northwest corner of West Houston Street and Sixth Avenue, extending northeasterly along the western curblin of Sixth Avenue to a point in the middle of the roadbed of West 4th Street, northwesterly along a line in the middle of the roadbed of West 4th Street to a point on a line extending northeasterly from the northern property line of 180 West 4th Street (aka 180-184 West 4th Street and 1-3 Jones Street), southwesterly along said line and the northern property lines of 180 West 4th Street (aka 180-184 West 4th Street and 1-3 Jones Street) through 287 Bleecker Street, southwestwesterly to a point in the middle of the roadbed of Seventh Avenue South, southwestwesterly along a line in the middle of the roadbed of Seventh Avenue South to a point on a line extending northwesterly from the eastern curblin of Bedford Street, southeasterly along said line and the eastern curblin of Bedford Street to the southeastern corner of Leroy and Bedford Streets, southwestwesterly along the southern curblin of Leroy Street to a point on a line extending northwesterly from the western property line of 42 Leroy Street, southeasterly along said line and the western property line of 42 Leroy Street, northeasterly along the southern property lines of 42 Leroy Street and 45 Bedford Street (aka 40 Leroy Street) to the eastern curblin of Bedford Street, southeasterly along the eastern curblin of Bedford Street to the southeastern corner of Carmine and Bedford Streets, southwestwesterly along the southern curblin of Carmine Street to a point on a line extending northwesterly from the western property line of 60 Carmine Street (aka 60-64 Carmine Street and 37A Bedford Street), southeasterly along the said line and the western property line of 60 Carmine Street (aka 60-64 Carmine Street and 37A Bedford Street), southwestwesterly along part of the northern property line of 35 (aka 35-37) Bedford Street and the northern property lines of 45 (aka 45-47) Downing Street through 55 ½ (aka 55, 55 ½ and 55A) Downing Street, southeasterly along the western property line of 55 ½ (aka 55, 55 ½ and 55A) Downing Street to the southern curblin of Downing Street, northeasterly along the southern curblin of Downing Street to a point on a line extending northwesterly from the western property line of 46 (aka 46-48) Downing Street, southeasterly along said line and the western property line of 46 (aka 46-48) Downing Street, northeasterly along the southern property line of 46 (aka 46-48) Downing Street through 38 Downing Street, northwesterly along part of the eastern property line of 38 Downing Street, easterly and northeasterly along the southern property line of 17 (aka 17-19) Bedford Street to the eastern curblin of Bedford Street, southeasterly along the eastern curblin of Bedford Street and the northern curblin of West Houston Street to the point of beginning, Borough of Manhattan.

Area II

Area II of the Proposed Greenwich Village Historic District Extension II consists of the property bounded by a line beginning at the northwest corner of Clarkson Street and Seventh Avenue South, extending northeasterly along the western curblin of Seventh Avenue South to a point in the middle of the roadbed of Leroy Street, southwestwesterly along the middle of the roadbed of Leroy Street to a point on a line extending northerly from the western property line of 66 Leroy Street (aka 66-68 Leroy Street and 10-12 Seventh Avenue South), southerly along said line and part of the western property line of 66 Leroy Street (aka 66-68 Leroy Street and 10-12 Seventh Avenue South), westerly and southerly along part of the irregular northern and western property lines of 2 Seventh Avenue South (aka 2-8 Seventh Avenue South), southerly along part of the western property line of 2 Seventh Avenue South (aka 2-8 Seventh Avenue South) to the northern curblin of Clarkson Street and easterly along the northern curblin of Clarkson Street to the point of beginning, Borough of Manhattan.

o13-26

PUBLIC MEETING

NOTICE IS HEREBY GIVEN THAT PURSUANT to the provisions of Title 25, Chapter 3 of the Administrative Code of the City of New York that on **Tuesday, October 27, 2009**, there will be a Public Meeting of the Landmarks Preservation Commission in the Public Hearing Chamber at 1 Centre Street, 9th Floor North, Borough of Manhattan, City of New York. For information about the Public Meeting agenda, please contact the Public Information Officer at (212) 669-7817.

o22-26

PROPERTY DISPOSITION

CITYWIDE ADMINISTRATIVE SERVICES

DIVISION OF MUNICIPAL SUPPLY SERVICES

■ AUCTION

PUBLIC AUCTION SALE NUMBER 10001-I

NOTICE IS HEREBY GIVEN of a bi-weekly public auction of City fleet vehicles consisting of cars, vans, light duty vehicles, trucks, heavy equipment and miscellaneous automotive equipment to be held on Wednesday, October 28, 2009 (SALE NUMBER 10001-I). This auction is held every other Wednesday unless otherwise notified. Viewing is on auction

day only from 8:30 A.M. until 9:00 A.M. The auction begins at 9:00 A.M.

LOCATION: 570 Kent Avenue, Brooklyn, NY (in the Brooklyn Navy Yard between Taylor and Clymer Streets).

A listing of vehicles to be offered for sale in the next auction can be viewed on our website, on the Friday prior to the sale date at: <http://www.nyc.gov/autoauction> or <http://www.nyc.gov/autoauctions>

Terms and Conditions of Sale can also be viewed at this site. For further information please call (718) 417-2155 or (718) 625-1313.

o15-28

POLICE

OWNERS ARE WANTED BY THE PROPERTY CLERK DIVISION OF THE NEW YORK CITY POLICE DEPARTMENT.

The following listed property is in the custody, of the Property Clerk Division without claimants.

Recovered, lost, abandoned property, property obtained from prisoners, emotionally disturbed, intoxicated and deceased persons; and property obtained from persons incapable of caring for themselves. Motor vehicles, boats, bicycles, business machines, cameras, calculating machines, electrical and optical property, furniture, furs, handbags, hardware, jewelry, photographic equipment, radios, robes, sound systems, surgical and musical instruments, tools, wearing apparel, communications equipment, computers, and other miscellaneous articles.

INQUIRIES

Inquiries relating to such property should be made in the Borough concerned, at the following office of the Property Clerk.

FOR MOTOR VEHICLES

(All Boroughs):

- * College Auto Pound, 129-01 31 Avenue, College Point, NY 11354, (718) 445-0100
- * Gowanus Auto Pound, 29th Street and 2nd Avenue, Brooklyn, NY 11212, (718) 832-3852
- * Erie Basin Auto Pound, 700 Columbia Street, Brooklyn, NY 11231, (718) 246-2029

FOR ALL OTHER PROPERTY

- * Manhattan - 1 Police Plaza, New York, NY 10038, (212) 374-4925.
- * Brooklyn - 84th Precinct, 301 Gold Street, Brooklyn, NY 11201, (718) 875-6675.
- * Bronx Property Clerk - 215 East 161 Street, Bronx, NY 10451, (718) 590-2806.
- * Queens Property Clerk - 47-07 Pearson Place, Long Island City, NY 11101, (718) 433-2678.
- * Staten Island Property Clerk - 1 Edgewater Plaza, Staten Island, NY 10301, (718) 876-8484.

j1-d31

■ AUCTION

PUBLIC AUCTION SALE NUMBER 1170

NOTICE IS HEREBY GIVEN of a ONE (1) day public auction of unclaimed salvage vehicles, motorcycles, automobiles, trucks, and vans. Inspection day is November 2, 2009 from 10:00 A.M. - 2:00 P.M.

Salvage vehicles, motorcycles, automobiles, trucks, and vans will be auctioned on November 3, 2009 at approximately 9:30 A.M.

Auction will be held at the Erie Basin Auto Pound, 700 Columbia Street (in Redhook area of B'klyn., 2 blocks from Halleck St.)

For information concerning the inspection and sale of these items, call the Property Clerk Division's Auction Unit information line (646) 610-4614.

o21-n2

PROCUREMENT

"The City of New York is committed to achieving excellence in the design and construction of its capital program, and building on the tradition of innovation in architecture and engineering that has contributed to the City's prestige as a global destination. The contracting opportunities for construction/construction services and construction-related services that appear in the individual agency listings below reflect that commitment to excellence."

ADMINISTRATION FOR CHILDREN'S SERVICES

■ INTENT TO AWARD

Human/Client Service

MENTAL HEALTH EVALUATION PROGRAM – Negotiated Acquisition – PIN# 06810RFP001A – DUE 11-04-09 – To enter into negotiation with Montego Medical Consulting Services, P.C., for the provision of Mental Health Evaluation Services.

In accordance with Section 3-04(b)(2)(iii) of the Procurement Policy Board Rules, ACS intends to use the Negotiated Acquisition process to extend the subject contract's term to ensure continuity of mandated services. The term of this extension is projected to be one (1) year from September 1,

2009 to August 31, 2010. Suppliers may express interest in future procurements by contacting Rafael Asusta at ACS Child Welfare Services Unit, 150 William Street, 9th Floor, New York, NY 10038 or by calling (212) 341-3511 between the hours of 10:00 A.M. and 4:00 P.M. on business days.

Use the following address unless otherwise specified in notice, to secure, examine or submit bid/proposal documents, vendor pre-qualification and other forms; specifications/blueprints; other information; and for opening and reading of bids at date and time specified above.
Administration for Children's Services, 150 William Street New York, NY 10038. Rafael Asusta (212) 341-3511 rasusta@acs.nyc.gov

o23-29

CHILD CARE SERVICES – Negotiated Acquisition – PIN# 06810NA70290 – DUE 10-27-09 AT 4:00 P.M. – The New York City Administration for Children's Services (ACS) Office of Procurement, in accordance with Section 3-04 of the Procurement Policy Board Rules, intends to enter into a negotiated acquisition with the organization cited below for the provision of technical assistance management for child care contractors. The term of the contract is projected to be for one year from the date of registration with the Comptroller, with two one-year renewal options. Suppliers may express interest in future procurements by contacting Sherene Hassen at ACS, Child Care Contracts Unit, 150 William Street, 9th Floor, NY, NY 10038, or by calling (212) 341-3443 between the hours of 10:00 A.M. and 4:00 P.M. on business days.

Community Life Center, Inc.,
15 Mt. Morris Park West, New York, NY 10027
PIN#: 06810NA70290 - Amount: \$49,182.00

Use the following address unless otherwise specified in notice, to secure, examine or submit bid/proposal documents, vendor pre-qualification and other forms; specifications/blueprints; other information; and for opening and reading of bids at date and time specified above.
Administration for Children's Services, 150 William Street New York, NY 10038. Sherene Hassen (212) 341-3443 sherene.hassen@dca.state.ny.us

o26

PINS/DAS PROGRAM – Negotiated Acquisition – DUE 11-06-09 –
PIN# 06810PD00001 - PINS/DAS PROGRAM
PIN# 06810PD00002 - PINS/DAS PROGRAM
PIN# 06810PD00003 - PINS/DAS PROGRAM

To enter into negotiations with three (3) organizations cited below for the provision of PINS/DAS Services.

1. Community Mediation Services, Inc.
2. Jewish Board of Family and Children Services
3. The Children's Aid Society

In accordance with Section 3-04(b)(2)(iii) of the Procurement Policy Board Rules, ACS intends to use the Negotiated Acquisition process to extend the subject contracts' term to ensure continuity of mandated services. The term of this extension is projected to be one (1) year from January 1, 2010 to December 31, 2010. Suppliers may express interest in future procurements by contacting Rafael Asusta at ACS's Child Welfare Services Unit, 150 William Street, 9th Floor, New York, NY 10038 or by calling (212) 341-3511 between the hours of 10:00 A.M. and 4:00 P.M. on business days.

Use the following address unless otherwise specified in notice, to secure, examine or submit bid/proposal documents, vendor pre-qualification and other forms; specifications/blueprints; other information; and for opening and reading of bids at date and time specified above.
Administration for Children's Services, 150 William Street New York, NY 10038. Rafael Asusta (212) 341-3511 rasusta@acs.nyc.gov

o26

CITY UNIVERSITY

SOLICITATIONS

Goods

KIMBERLY CLARKE PRODUCTS – Competitive Sealed Bids – PIN# 010A65006 – DUE 11-19-09 AT 2:30 P.M. – This is a requirements contract for Kimberly Clarke Toilet Tissue and Kimberly Clarke Paper Towels.

Use the following address unless otherwise specified in notice, to secure, examine or submit bid/proposal documents, vendor pre-qualification and other forms; specifications/blueprints; other information; and for opening and reading of bids at date and time specified above.
City University, 2001 Oriental Boulevard, Brooklyn, NY 11235. Julie Cardinali (718) 368-4613 jcardinali@kbcc.cuny.edu

o26

Goods & Services

DESIGN AND INSTALL OUTDOOR ARTWORK – Request for Qualifications – PIN# BY-CUCF-05-09 – DUE 11-16-09 AT 12:00 P.M. – The City University Construction Fund is seeking an Artist to design and install a site-specific outdoor art installation as part of the new Performing Arts Center project at Brooklyn College. The purpose of this project is to create dynamic and exciting artwork which complements and enhances the new surrounding landscape immediately adjacent to the new Performing Arts Center building.

Brooklyn College is one of the City University of New York's eleven senior colleges. The Performing Arts Center will create a new home for the Music and Theater Departments, and will consist of Performance Spaces, Practice Rooms, performance support spaces, and new site work and landscaping. The new building will be approximately 60,000 GSF and will replace an outdated wing of Whitman Hall. The project is currently in design. The art installation budget is approximately \$300,000 including installation costs. Artists that wish to be considered for this project should submit three (3) copies of a brochure or digital disk(s) with a list and images of a minimum of (2) similar completed projects installed in an outdoor environment (as detailed in the Evaluation Criteria listed below), including description of the project, client names and contact information. The selection of firms and submission of additional information, if any, will be made consistent with applicable laws and procedures.

The following criteria will be used by CUNY to evaluate the submissions to this solicitation.

EVALUATION CRITERIA

1. Experience with projects of similar scope and size 40 pts.
 2. Experience with governmental agencies 30 pts.
 3. Appropriateness of projects for outdoor public spaces 30 pts.
- Total 100 pts.

The selection of firms and submission of additional information, if any, will be made consistent with applicable laws and procedures. Minority-owned business subcontracting goal: 7.25 percent. Women-owned business subcontracting goal: 4.75 percent.

Use the following address unless otherwise specified in notice, to secure, examine or submit bid/proposal documents, vendor pre-qualification and other forms; specifications/blueprints; other information; and for opening and reading of bids at date and time specified above.
CUNY, Office of Facilities Planning Construction and Management, 555 West 57th Street, 11th Floor, Room 1140 New York, NY 10019. Michael Feeney (212) 541-0465 michael.feeney@mail.cuny.edu

o26

CITYWIDE ADMINISTRATIVE SERVICES

DIVISION OF MUNICIPAL SUPPLY SERVICES

SOLICITATIONS

Goods

VEHICLES: RMP FWD, MARKED/UNMARKED - NYPD – Competitive Sealed Bids – PIN# 8571000012 – DUE 11-23-09 AT 10:30 A.M.

Use the following address unless otherwise specified in notice, to secure, examine or submit bid/proposal documents, vendor pre-qualification and other forms; specifications/blueprints; other information; and for opening and reading of bids at date and time specified above.
Department of Citywide Administrative Services 1 Centre Street, Room 1800, New York, NY 10007. Anna Wong (212) 669-8610.

o26

VENDOR LISTS

Goods

ACCEPTABLE BRAND LIST – In accordance with PPB Rules, Section 2-05(c)(3), the following is a list of all food items for which an Acceptable Brands List has been established.

1. Mix, Biscuit - AB-14-1:92
2. Mix, Bran Muffin - AB-14-2:91
3. Mix, Corn Muffin - AB-14-5:91
4. Mix, Pie Crust - AB-14-9:91
5. Mixes, Cake - AB-14-11:92A
6. Mix, Egg Nog - AB-14-19:93
7. Canned Beef Stew - AB-14-25:97
8. Canned Ham Shanks - AB-14-28:91
9. Canned Corned Beef Hash - AB-14-26:94
10. Canned Boned Chicken - AB-14-27:91
11. Canned Corned Beef - AB-14-30:91
12. Canned Ham, Cured - AB-14-29:91
13. Complete Horse Feed Pellets - AB-15-1:92
14. Canned Soups - AB-14-10:92D
15. Infant Formula, Ready to Feed - AB-16-1:93
16. Spices - AB-14-12:95
17. Soy Sauce - AB-14-03:94
18. Worcestershire Sauce - AB-14-04:94

Application for inclusion on the above enumerated Acceptable Brand Lists for foods shall be made in writing and addressed to: Purchase Director, Food Unit, Department of Citywide Administrative Services, Division of Municipal Supply Services, 1 Centre Street, 18th Floor, New York, NY 10007. (212) 669-4207.

17-14

EQUIPMENT FOR DEPARTMENT OF SANITATION

In accordance with PPB Rules, Section 2.05(c)(3), an acceptable brands list will be established for the following equipment for the Department of Sanitation:
A. Collection Truck Bodies
B. Collection Truck Cab Chassis
C. Major Component Parts (Engine, Transmission, etc.)

Applications for consideration of equipment products for inclusion on the acceptable brands list are available from: Vendor Relations, Department of Citywide Administrative Services, Division of Municipal Supply Services, 1 Centre Street, 18th Floor, New York, NY 10007. (212) 669-8610.

17-14

OPEN SPACE FURNITURE SYSTEMS - CITYWIDE – In accordance with PPB Rules, Section 2.05(c)(3), an Acceptable Brands List, #AB-17W-1:99, has been established for open space furniture systems.

Application for consideration of product for inclusion on this acceptable brands list shall be made in writing and addressed to: Vendor Relations, Department of Citywide Administrative Services, Division of Municipal Supply Services, 1 Centre Street, 18th Floor, New York, NY 10007, (212) 669-8610.

17-14

ECONOMIC DEVELOPMENT CORPORATION

CONTRACTS

SOLICITATIONS

Goods & Services

WILLETS POINT – Request for Qualifications – PIN# 19060052 – DUE 12-07-09 AT 4:00 P.M. – Seeking qualified developers in connection with the proposed redevelopment of the Willets Point District in Queens, New York.

Companies who have been certified with the New York City Department of Small Business Services as Minority and Women Owned Business Enterprises (“M/WBE”) are strongly encouraged to apply. To learn more about M/WBE certification and NYCEDC's M/WBE program, please visit www.nycedc.com/opportunitymwd. An optional informational session will be held on Friday, November 6, 2009 at 12:00 P.M. at NYCEDC. Those who wish to attend must RSVP by email to

willetpointrfq@nycedc.com on or before Tuesday, November 3, 2009. Respondents may submit questions and/or request clarifications from NYCEDC no later than 4:00 P.M. on Friday, November 13, 2009. Questions regarding the subject matter of this RFP should be directed to willetpointrfq@nycedc.com. For all questions that do not pertain to the subject matter of this RFQ please contact NYCEDC's Contracts Hotline at (212) 312-3969. Answers to all questions will be posted by Friday, November 20, 2009, to www.nycedc.com/RFP.

The RFQ is available for in-person pick-up between 9:30 A.M. and 4:30 P.M., Monday through Friday. To download a copy of the solicitation documents please visit www.nycedc.com/RFP. Please submit twelve (12) sets of your statement of qualifications to NYCEDC.

Use the following address unless otherwise specified in notice, to secure, examine or submit bid/proposal documents, vendor pre-qualification and other forms; specifications/blueprints; other information; and for opening and reading of bids at date and time specified above.
Economic Development Corp., 110 William Street, 6th Floor New York, NY 10038. Maryann Catalano (212) 312-3969 willetpointrfq@nycedc.com

o26

EAST RIVER WATERFRONT ESPLANADE AND PIERS - PIER 15 UPLAND CONSTRUCTION

MANAGEMENT SERVICES – Request for Proposals – PIN# 17060012 – DUE 11-24-09 AT 4:00 P.M. – The purpose of the Project is to construct a new two level upland pier structure on the soon to be completed Pier 15 at South Street on the east side of Lower Manhattan, New York.

Respondents must be able to provide a full range of pre-construction, construction and post-construction management and other construction-related services as more specifically set forth in the Contract Draft and Scope of Services annexed to the RFP including, without limitation, the following: participation in the review and resolution of design and construction issues at regularly scheduled Project meetings; constructability reviews; cost estimating and value engineering exercises; preparation of staging and phasing plans, Project controls, bid packages, requisitions, change orders and other contract documents and processes.

NYCEDC plans to select a consultant on the basis of factors stated in the RFP which include, but are not limited to: the quality of the proposal, experience of key staff identified in the proposal, experience and quality of any subcontractors proposed, demonstrated successful experience in performing services similar to those encompassed in the RFP.

Companies who have been certified with the New York City Department of Small Business Services as Minority and Women Owned Business Enterprise (“M/WBE”) are strongly encouraged to apply. To learn more about M/WBE certification and NYCEDC's M/WBE program, please visit www.nycedc.com/opportunitymwd

An optional pre-proposal meeting is scheduled for Tuesday, November 3rd at 11:00 A.M. The meeting will take place at the offices of NYCEDC on the 6th Floor of 110 William Street, NY, NY 10038.

Respondents may submit questions and/or request clarifications from NYCEDC no later than 5:00 P.M. on Monday, November 16, 2009. Questions regarding the subject matter of this RFP should be directed to eastriverwaterfront@nycedc.com. For all questions that do not pertain to the subject matter of this RFP, please contact NYCEDC's Contracts Hotline at (212) 312-3969. Answers to all questions will be posted by Thursday, November 19, 2009 to www.nycedc.com/RFP.

To download a copy of the RFP, please visit www.nycedc.com/RFP. A CD of Project Drawings is available for no additional cost. Please submit five (5) sets of your proposal to NYCEDC.

Use the following address unless otherwise specified in notice, to secure, examine or submit bid/proposal documents, vendor pre-qualification and other forms; specifications/blueprints; other information; and for opening and reading of bids at date and time specified above.
Economic Development Corp., 110 William Street, 6th Floor New York, NY 10038. Maryann Catalano (212) 312-3969 eastriverwaterfront@nycedc.com

o26

EDUCATION

DIVISION OF CONTRACTS AND PURCHASING

SOLICITATIONS

Goods

IBM COGNOS SOFTWARE LICENSE AND SUPPORT – Competitive Sealed Bids – PIN# Z1330040 – DUE 11-09-09 AT 5:00 P.M. – The purpose of this bid is to provide the Network Support for IBM Premium Support Services for Cognos Software, Premier Support, with a one (1) year subscription. For all questions related to this bid, please send an e-mail to nlabetti@schools.nyc.gov with the bid number and title in the subject line of your e-mail. Bid opening: Tuesday, November 10th, 2009 at 11:00 A.M. ● **WRITING MATTERS SOFTWARE** – Competitive Sealed Bids – PIN# Z1320040 – DUE 11-12-09 AT 5:00 P.M. Bid opening: Friday, November 13th, 2009 at 11:00 A.M.

If you cannot download these bids, please send an e-mail to VendorHotline@schools.nyc.gov with the bid number and title in the subject line of your e-mail. For all questions related to these bids please send an e-mail to krobbin@schools.nyc.gov with the bid number and title in the subject line of e-mail.

Use the following address unless otherwise specified in notice, to secure, examine or submit bid/proposal documents, vendor pre-qualification and other forms; specifications/blueprints; other information; and for opening and reading of bids at date and time specified above.
Department of Education, 65 Court Street, Room 1201 Brooklyn, NY 11201. Vendor Hotline (718) 935-2300 vendorhotline@schools.nyc.gov

o26

Human/Client Service

JOB ORDER CONTRACT FOR HVAC EFFICIENCY PROJECTS – Competitive Sealed Bids – PIN# B1191040 – DUE 11-17-09 AT 5:00 P.M. – Electrical Efficiency Contracts: Provide labor and materials for HVAC efficiency projects in

READER'S GUIDE

The City Record (CR) is, published each business day and includes notices of proposed New York City procurement actions, contract awards, and other procurement-related information. Solicitation notices for most procurements valued at or above \$100,000 for information technology and for construction and construction related services, above \$50,000 for other services, and above \$25,000 for other goods are published for at least one day. Other types of procurements, such as sole source, require notice in the City Record for five consecutive days. Unless otherwise specified, the agencies and offices listed are open for business Mondays thru Fridays from 9:00 A.M. to 5:00 P.M. except legal holidays.

NOTICE TO ALL NEW YORK CITY CONTRACTORS

The New York State Constitution ensures that all laborers, workers or mechanics employed by a contractor or subcontractor doing public work are to be paid the same wage rate that prevails in the trade where the public work is being done. Additionally, New York State Labor Law §§ 220 and 230 provide that a contractor or subcontractor doing public work in construction or building service must pay its employees no less than the prevailing wage. Section 6-109 (the Living Wage Law) of the New York City Administrative Code also provides for a "living wage", as well as prevailing wage, to be paid to workers employed by City contractors in certain occupations. The Comptroller of the City of New York is mandated to enforce prevailing wage. Contact the NYC Comptrollers Office at www.comptroller.nyc.gov, click on Labor Law Schedules to view rates.

New York City's "Burma Law" (Local Law No. 33 of 1997) No Longer to be Enforced. In light of the United States Supreme Court's decision in **Crosby v. National Foreign Trade Council**, 530 U.S. 363 (2000), the City has determined that New York City's Local Law No. 33 of 1997 (codified in Administrative Code Section 6-115 and Charter Section 1524), which restricts City business with banks and companies doing business in Burma, is unconstitutional. This is to advise, therefore, that the language relating to Burma contained in existing New York City contracts may not be enforced.

CONSTRUCTION/CONSTRUCTION SERVICES OR CONSTRUCTION RELATED SERVICES

The City of New York is committed to achieving excellence in the design and construction of its capital program, and building on the tradition of innovation in architecture and engineering that has contributed to the City's prestige as a global destination.

VENDOR ENROLLMENT APPLICATION

New York City procures approximately \$7 billion worth of goods, services, construction and construction-related services every year. The NYC Procurement Policy Board Rules require that agencies primarily solicit from established mailing lists called bidder/proposer lists. To register for these lists-free of charge-, prospective suppliers should fill out and submit the NYC-FMS Vendor Enrollment application.

- Online at <http://nyc.gov/selltonyc>

- To request a hardcopy application, call the Vendor Enrollment Center at (212) 857-1680.

Attention Existing Suppliers:

Even if you already do business with NYC agencies, be sure to fill out an application. We are switching over to citywide, centralized Bidders Lists instead of the agency-specific lists previously used to issue notices about upcoming contract opportunities. To continue receiving notices of New York City contract opportunities, you must fill out and submit a NYC-FMS Vendor Enrollment application.

If you are uncertain whether you have already submitted an application, call us at (212) 857-1680.

SELLING TO GOVERNMENT TRAINING WORKSHOP

New and experienced vendors are encouraged to register for a free training course on how to do business with New York City. "Selling to Government" workshops are conducted by the Department of Small Business Services, 110 William Street, New York, NY 10038. Morning and afternoon sessions are convened on the first Tuesday of each month. For more information, and to register, call (212) 618-8845.

PRE-QUALIFIED LIST

New York City procurement policy permits agencies to develop and solicit from pre-qualified lists of vendors, under prescribed circumstance. When it is decided by an agency to develop a pre-qualified list, criteria for pre-qualification must be clearly explained in the solicitation and notice of the opportunity to pre-qualify for that solicitation must be published in at least five issues of the CR.

Information and qualification questionnaires for inclusion on such list may be obtained directly from the Agency Chief Contracting Officer at each agency, (see Vendor Information Manual). A completed qualification Questionnaire may be submitted to the Chief Contracting Officer at any time, unless otherwise indicated and action (approval or denial) shall be taken by the agency within 90 days from the date of submission. Any denial or revocation of pre-qualified status can be appealed to the Office of Administrative Trials and Hearings, (OATH), Section 3-11 of the Procurement Policy Board Rules describes the criteria for the general use of pre-qualified lists.

NON-MAYORAL ENTITIES

The following agencies are not subject to Procurement Policy Board rules and do not follow all of the above procedures: City University, Department of Education, Metropolitan Transportation Authority, Health & Hospitals Corporation, Housing Authority. Suppliers interested in applying for inclusion on bidders list should contact these entities directly (see Vendor Information Manual) at the addresses given.

PUBLIC ACCESS CENTER

The Public Access Center is available to suppliers and the public as a central source for supplier-related information through on-line computer access. The Center is located at 253 Broadway, 9th floor, in lower Manhattan, and is open Monday through Friday from 10:00 A.M to 3:00 P.M. For information, contact the Mayor's Office of Contract Services at (212) 788-0010.

ATTENTION: NEW YORK CITY MINORITY AND WOMEN OWNED BUSINESS ENTERPRISES

Join the growing number of Minority and Women Owned Business Enterprises (M/WBEs) that are competing for New York City's business. In order to become certified for the program, your company must substantiate that it: (1) is at least fifty-one percent (51%) owned, operated and controlled by a minority or woman and (2) is either located in New York City or has a significant tie to New York City's business community. To obtain a copy of the certification application and to learn more about the program, contact the New York City Department of Small Business Services, 110 William Street, 2nd Floor, New York, New York 10038 (212) 513-6311.

PROMPT PAYMENT

It is the policy of the City of New York to pay its bills promptly. The Procurement Policy Board Rules generally require that the City pay its bills within 30 days after the receipt of a proper invoice. The City now pays interest on all late invoices. The grace period that formerly existed was eliminated on July 1, 2000. However, there are certain types of payments that are not eligible for interest. These are listed in Section 4-06 of the Procurement Policy Board Rules. The Comptroller and OMB determine the interest rate on late payments twice a year, in January and in July.

PROCUREMENT POLICY BOARD RULES

The Rules may also be accessed on the City Website, <http://nyc.gov/selltonyc>

COMMON ABBREVIATIONS USED IN THE CR

The CR contains many abbreviations. Listed below are simple explanations of some of the most common ones appearing in the CR:

- AB Acceptable Brands List
- AC Accelerated Procurement
- AMT Amount of Contract
- BL Bidders List
- CSB Competitive Sealed Bidding (including multi-step)
- CB/PQ CB from Pre-qualified Vendor List
- CP Competitive Sealed Proposal (including multi-step)
- CP/PQ CP from Pre-qualified Vendor List
- CR The City Record newspaper
- DA Date bid/proposal documents available
- DUE Bid/Proposal due date; bid opening date
- EM Emergency Procurement
- IG Intergovernmental Purchasing
- LBE Locally Based Business Enterprise
- M/WBE Minority/Women's Business Enterprise
- NA Negotiated Acquisition
- NOTICE....Date Intent to Negotiate Notice was published in CR
- OLB.....Award to Other Than Lowest Responsible & Responsive Bidder/Proposer
- PIN.....Procurement Identification Number
- PPB Procurement Policy Board
- PQ Pre-qualified Vendors List
- RS.....Source required by state/federal law or grant
- SCE Service Contract Short-Term Extension
- DP Demonstration Project
- SS Sole Source Procurement
- ST/FED Subject to State &/or Federal requirements

KEY TO METHODS OF SOURCE SELECTION

The Procurement Policy Board (PPB) of the City of New York has by rule defined the appropriate methods of source selection for City procurement and reasons justifying their use. The CR procurement notices of many agencies include an abbreviated reference to the source selection method utilized. The following is a list of those methods and the abbreviations used:

- CSB **Competitive Sealed Bidding** (including multi-step)
Special Case Solicitations / Summary of Circumstances:
- CP **Competitive Sealed Proposal** (including multi-step)
- CP/1 Specifications not sufficiently definite
- CP/2 Judgement required in best interest of City
- CP/3 Testing required to evaluate
- CB/PQ/4
- CP/PQ/4 **CB or CP from Pre-qualified Vendor List/** Advance qualification screening needed
- DP Demonstration Project
- SS **Sole Source Procurement/**only one source
- RS.....Procurement from a Required Source/ST/FED
- NA.....Negotiated Acquisition
For ongoing construction project only:
- NA/8 Compelling programmatic needs

- NA/9New contractor needed for changed/additional work
- NA/10Change in scope, essential to solicit one or limited number of contractors
- NA/11Immediate successor contractor required due to termination/default

For Legal services only:

- NA/12Specialized legal devices needed; CP not advantageous
- WA **Solicitation Based on Waiver/Summary of Circumstances** (Client Services/BSB or CP only)
- WA1Prevent loss of sudden outside funding
- WA2Existing contractor unavailable/immediate need
- WA3Unsuccessful efforts to contract/need continues
- IG **Intergovernmental Purchasing** (award only)
- IG/FFederal
- IG/SState
- IG/OOther
- EM **Emergency Procurement** (award only) An unforeseen danger to:
- EM/ALife
- EM/BSafety
- EM/CProperty
- EM/DA necessary service
- AC **Accelerated Procurement/**markets with significant short-term price fluctuations
- SCE **Service Contract Extension/**insufficient time; necessary service; fair price
Award to Other Than Lowest Responsible & Responsive Bidder or Proposer / Reason (award only)
- OLB/aanti-apartheid preference
- OLB/blocal vendor preference
- OLB/crecycled preference
- OLB/dother: (specify)

HOW TO READ CR PROCUREMENT NOTICES

Procurement Notices in the CR are arranged by alphabetically listed Agencies, and within Agency, by Division if any. The notices for each Agency (or Division) are further divided into three subsections: Solicitations, Awards; and Lists & Miscellaneous notices. Each of these subsections separately lists notices pertaining to Goods, Services, or Construction.

Notices of Public Hearings on Contract Awards appear at the end of the Procurement Section. At the end of each Agency (or Division) listing is a paragraph giving the specific address to contact to secure, examine and/or to submit bid or proposal documents, forms, plans, specifications, and other information, as well as where bids will be publicly opened and read. This address should be used for the purpose specified UNLESS a different one is given in the individual notice. In that event, the directions in the individual notice should be followed. The following is a SAMPLE notice and an explanation of the notice format used by the CR.

SAMPLE NOTICE:

POLICE

DEPARTMENT OF YOUTH SERVICES

■ SOLICITATIONS

Services (Other Than Human Services)

BUS SERVICES FOR CITY YOUTH PROGRAM – Competitive Sealed Bids – PIN# 056020000293 – DUE 04-21-03 AT 11:00 A.M.

Use the following address unless otherwise specified in notice, to secure, examine or submit bid/proposal documents, vendor pre-qualification and other forms; specifications/blueprints; other information; and for opening and reading of bids at date and time specified above.
NYPD, Contract Administration Unit, 51 Chambers Street, Room 310, New York, NY 10007. Manuel Cruz (646) 610-5225.

☛ m27-30

ITEM	EXPLANATION
POLICE DEPARTMENT	Name of contracting agency
DEPARTMENT OF YOUTH SERVICES	Name of contracting division
■ SOLICITATIONS	Type of Procurement action
<i>Services (Other Than Human Services)</i>	Category of procurement
BUS SERVICES FOR CITY YOUTH PROGRAM	Short Title
CSB	Method of source selection
PIN # 056020000293	Procurement identification number
DUE 04-21-03 AT 11:00 am	Bid submission due 4-21-03 by 11:00 am; bid opening date/time is the same.
<i>Use the following address unless otherwise specified in notice, to secure, examine-submit bid/proposal documents; etc.</i>	Paragraph at the end of Agency Division listing giving contact information, or submit bid/information or and Agency Contact address
	NYPD, Contract Administration Unit 51 Chambers Street, Room 310 New York, NY 10007. Manuel Cruz (646) 610-5225.
☛	Indicates New Ad
m27-30	Date that notice appears in City Record

NUMBERED NOTES

Numbered Notes are Footnotes. If a Numbered Note is referenced in a notice, the note so referenced must be read as part of the notice. **1.** All bid deposits must be by company certified check or money order made payable to Agency or Company.