

- Hughes Avenue, a line 100 feet northeasterly of East Tremont Avenue, Belmont Avenue, East Tremont Avenue, Belmont Avenue, a line 100 feet southwesterly of East Tremont Avenue, Arthur Avenue, and East Tremont Avenue;
- c. Washington Avenue, a line 220 feet southwesterly of East 178th Street, a line midway between Bathgate Avenue and Third Avenue, and a line 150 feet northeasterly of East Tremont Avenue; and
- d. a line 240 feet southwesterly of East 178th Street, a line 100 feet northwesterly of Washington Avenue, a line 150 feet northeasterly of East Tremont Avenue, and a line midway between Park Avenue (southeasterly portion) and Washington Avenue;
13. changing from a C4-4 District to a C4-5X District property bounded by Webster Avenue, a line 150 feet northeasterly of East Tremont Avenue, the northwesterly boundary line of a railroad right-of-way (New York and Harlem R.R. Division), a line 150 feet northeasterly of East Tremont Avenue, a line 100 feet northwesterly of Washington Avenue, a line 340 feet southwesterly of East 178th Street, Washington Avenue, a line 150 feet northeasterly of East Tremont Avenue, Third Avenue, a line 330 feet northeasterly of East 176th Street, Bathgate Avenue, a line 150 feet southwesterly of East Tremont Avenue, a line 220 feet northeasterly of East 176th Street, Washington Avenue, a line 150 feet southwesterly of East Tremont Avenue, a line 200 feet northwesterly of East 176th Street, a line 120 feet northwesterly of Washington Avenue, and a line 100 feet northeasterly of East 176th Street;
14. changing from an M1-1 District to a C4-5X District property bounded by:
- a. a line 220 feet northeasterly of East 178th Street, Park Avenue (northwesterly portion), East 178th Street, and a line 230 feet northwesterly of Park Avenue (northwesterly portion);
- b. Park Avenue (southeasterly portion), a line 240 feet southwesterly of East 178th Street, a line midway between Park Avenue (southeasterly portion) and Washington Avenue, and a line 150 feet northeasterly of East Tremont Avenue; and
- c. a line midway between Webster Avenue and Park Avenue (northwesterly portion), a line 300 feet southwesterly of East 178th Street, Park Avenue (northwesterly portion), and a line 150 feet northeasterly of East Tremont Avenue;
15. changing from an M1-4 District to a C4-5X District property bounded by:
- a. a line 150 feet southwesterly of East Tremont Avenue, Bathgate Avenue, and a line 220 feet northeasterly of East 176th Street;
- b. a line 150 feet southwesterly of East Tremont Avenue, Washington Avenue, and a line 200 feet northeasterly of East 176th Street; and
- c. a line 150 feet southwesterly of East Tremont Avenue, a line 120 feet northwesterly of Washington Avenue, a line 100 feet northeasterly of East 176th Street, and a line midway between Park Avenue (southeasterly portion) and Washington Avenue;
16. changing from a C8-3 District to a C4-5X District property bounded by:
- a. East 189th Street, a line 100 feet northwesterly of Washington Avenue, a line 100 feet northeasterly of East 188th Street, Washington Avenue, East 188th Street, Third Avenue, Cyrus Place, and Park Avenue (southeasterly portion);
- b. Webster Avenue, a line 220 feet northeasterly of East 178th Street, a line 230 feet northwesterly of Park Avenue (northwesterly portion), East 178th Street, a line midway between Webster Avenue and Park Avenue (northwesterly portion), and a line 150 feet northeasterly of East Tremont Avenue;
- c. East 178th Street, a line midway between Third Avenue and Monterey Avenue, a line 100 feet southwesterly of East 178th Street, and Third Avenue; and
- d. a line midway between Bathgate Avenue and Third Avenue, a line 200 feet southwesterly of East 178th Street, Third Avenue, and a line 150 feet northeasterly of East Tremont Avenue;
17. changing from an R7-1 District to an M1-4/R7A District property bounded by:
- a. a line 170 feet southeasterly of Park Avenue (southeasterly portion), a line 100 feet southwesterly of Third Avenue, and a line midway between Cyrus Place and East 187th Street; and

- b. a line 250 feet southeasterly of Park Avenue (southeasterly portion), a line 100 feet southwesterly of Third Avenue, and East 187th Street;
18. changing from an C4-4 District to an M1-4/R7A District property bounded by Bathgate Avenue, a line 330 feet northeasterly of East 176th Street, a line midway between Bathgate Avenue and Third Avenue, and a line 150 feet southwesterly of East Tremont Avenue;
19. changing from a C8-3 District to an M1-4/R7A District property bounded by:
- a. East 188th Street, Washington Avenue, a line 170 feet southwesterly of East 188th Street, a line perpendicular to the last named course and passing through a point distant 180 feet southeasterly (as measured along the last named course) from the southeasterly street line of Washington Avenue, East 187th Street, Bathgate Avenue, a line 100 feet northeasterly of Third Avenue, Lorillard Place, a line 100 feet northeasterly of Third Avenue, Third Avenue and its northeasterly centerline prolongation, East 184th Street, Bassford Avenue, East 185th Street, Washington Avenue, East 186th Street, a line 100 feet northwesterly of Washington Avenue, a line 100 feet westerly of Third Avenue, a line 250 feet southeasterly of Park Avenue (southeasterly portion), a line midway between Cyrus Place and East 187th Street, a line 100 feet westerly of Third Avenue, a line 170 feet southeasterly of Park Avenue (southeasterly portion), Cyrus Place, and Third Avenue; and
- b. a line midway between Bathgate Avenue and Third Avenue, a line 330 feet northeasterly of East 179th Street, Third Avenue, East 179th Street, a line midway between Third Avenue and Monterey Avenue, a line 125 feet southwesterly of East 179th Street, Third Avenue, a line 100 feet northwesterly of East 178th Street, a line midway between Third Avenue and Monterey Avenue, East 178th Street, Third Avenue, and a line 200 feet southwesterly of East 178th Street;
20. changing from an M1-4 District to an M1-4/R7A District property bounded by a line midway between Park Avenue (southeasterly portion) and Washington Avenue, a line 100 feet northeasterly of East 176th Street, a line 120 feet northwesterly of Washington Avenue, a line 200 feet northeasterly of East 176th Street, Washington Avenue, a line 150 feet southwesterly of East Tremont Avenue, a line 220 feet northeasterly of East 176th Street, Bathgate Avenue, a line 150 feet southwesterly of East Tremont Avenue, a line midway between Bathgate Avenue and Third Avenue, a line 100 feet northeasterly of East 175th Street, Bathgate Avenue, and East 175th Street;
21. changing from a C4-4 District to an M1-4/R7X District property bounded by a line 330 feet northeasterly of East 176th Street, Third Avenue, a line 150 feet southwesterly of East Tremont Avenue, and a line midway between Bathgate Avenue and Third Avenue;
22. changing from an M1-4 District to an M1-4/R7X District property bounded by a line 150 feet southwesterly of East Tremont Avenue, Third Avenue, East 175th Street, Bathgate Avenue, a line 100 feet northeasterly of East 175th Street, and a line midway between Bathgate Avenue and Third Avenue;
23. establishing within an existing R7-1 District a C1-4 District bounded by Third Avenue, a line 400 feet northeasterly of East 181st Street, a line 100 feet southeasterly of Third Avenue, and East 181st Street; and
24. establishing a Special Mixed Use District (MX-14) bounded by:
- a. East 188th Street, Washington Avenue, a line 170 feet southwesterly of East 188th Street, a line perpendicular to the last named course and passing through a point distant 180 feet southeasterly (as measured along the last named course) from the southeasterly street line of Washington Avenue, East 187th Street, Bathgate Avenue, a line 100 feet northeasterly of Third Avenue, Lorillard Place, a line 100 feet northeasterly of Third Avenue, Third Avenue and its northeasterly centerline prolongation, East 184th Street, Bassford Avenue, East 185th Street, Washington Avenue, East 186th Street, a line 100 feet northwesterly of Washington Avenue, East 187th Street, a line 250 feet southeasterly of Park Avenue (southeasterly portion), a line midway between East 187th Street and Cyrus Place, a line 170 feet southeasterly of Park Avenue (southeasterly portion), Cyrus Place, and Third Avenue;
- b. a line 330 feet northeasterly of East 179th Street, Third Avenue, East 179th Street, a line midway between Third Avenue and Monterey Avenue, a line 125 feet southwesterly of East 179th Street, Third Avenue, a line 100 feet northeasterly of East 178th Street, a line midway between

Third Avenue and Monterey Avenue, East 178th Street, Third Avenue, a line 200 feet southwesterly of East 178th Street, and a line midway between Bathgate Avenue and Third Avenue; and

c. a line midway between Park Avenue (southeasterly portion) and Washington Avenue, a line 100 feet northeasterly of East 176th Street, a line 120 feet northwesterly of Washington Avenue, a line 200 feet northeasterly of East 176th Street, Washington Avenue, a line 220 feet northeasterly of East 176th Street, Bathgate Avenue, a line 330 feet northeasterly of East 176th Street, Third Avenue, and East 175th Street;

as shown on a diagram (for illustrative purposes only) dated May 24, 2010 and subject to the conditions in CEQR Declaration E-255.

No. 2

CD 6 **N 100408 ZRX**
IN THE MATTER OF an application submitted by the Department of City Planning pursuant to Section 201 of the New York City Charter, for an amendment of the Zoning Resolution of the City of New York, relating to Article II, Chapter 3 (Bulk regulations for Residential Buildings in Residence Districts), Section 23-90, and Appendix F (Inclusionary Housing Designated Areas), inclusive, relating to the extension of the Inclusionary Housing Program to proposed R7A, R7X, and R8A districts; and, Article XII, Chapter 3 (Special Mixed Use District), Section 123-63, 123-90, and Appendix D specifying a Special Mixed Use District (MX-14).

Matter in underline is new, to be added;
 Matter in ~~strikeout~~ is old, to be deleted;
 Matter within # # is defined in Section 12-10;
 * * * indicates where unchanged text appears in the Zoning Resolution

23-90
INCLUSIONARY HOUSING
 * * *

23-933
Inclusionary housing designated areas

The Inclusionary Housing Program shall apply in #Inclusionary Housing designated areas#.

The Inclusionary Housing Program shall also apply in special purpose districts when specific zoning districts or areas are defined as #Inclusionary Housing designated areas# within the special purpose district.

#Inclusionary Housing designated areas# are listed in APPENDIX F of this Resolution.

* * *
Article XII - Special Purpose Districts

Chapter 3
Special Mixed Use District
 * * *

123-63
Maximum Floor Area Ratio and Lot Coverage Requirements for Residential Buildings in R6, R7, R8 and R9 Districts

Where the designated #Residence District# is an R6, R7, R8 or R9 District, the minimum required #open space ratio# and maximum #floor area ratio# provisions of Sections 23-142, 23-143 and paragraph (a) of Section 23-147 shall not apply. In lieu thereof, all #residential buildings#, regardless of whether they are required to be #developed# or #enlarged# pursuant to the Quality Housing Program, shall comply with the maximum #floor area ratio# and #lot coverage# requirements set forth for the designated district in Section 23-145, or paragraph (b) of Section 23-147 for #non-profit residences for the elderly#. For purposes of this Section, #non-profit residences for the elderly# in R6 and R7 Districts without a letter suffix, shall comply with the provisions for R6A or R7A Districts, respectively, as set forth in paragraph (b) of Section 23-147.

Where the designated district is an R7-3 District, the maximum #floor area ratio# shall be 5.0 and the maximum #lot coverage# shall be 70 percent on an #interior# or #through lot# and 80 percent on a #corner lot#.

Where the designated district is an R9-1 District, the maximum #floor area ratio# shall be 9.0, and the maximum #lot coverage# shall be 70 percent on an #interior# or #through lot# and 80 percent on a #corner lot#.

The provisions of this Section shall not apply on #waterfront blocks#, as defined in Section 62-11. In lieu thereof, the applicable maximum #floor area ratio# and #lot coverage# requirements set forth for #residential uses# in Section 62-30 (SPECIAL BULK REGULATIONS) through 62-32 (Maximum Floor Area Ratio and Lot Coverage on Waterfront Blocks), inclusive, shall apply.

However, in #Inclusionary Housing designated areas#, as listed in the table in this Section, the maximum permitted #floor area ratio# shall be as set forth in Section 23-952. The locations of such districts are specified in APPENDIX F of this Resolution.

Special Mixed Use District	Designated Residence District
MX 2- Community District 2, Brooklyn	R7A R8A
MX 8- Community District 1, Brooklyn	R6 R6A R6B R7A
MX 11- Community District 6, Brooklyn	R7-2
MX 14 - Community District 6, the Bronx	R7A, R7X

123-90
SPECIAL MIXED USE DISTRICTS SPECIFIED

The #Special Mixed Use District# is mapped in the following areas:

#Special Mixed Use District# - 1: Port Morris, the Bronx

The #Special Mixed Use District# - 1 is established in Port Morris in The Bronx as indicated on the #zoning maps#.

#Special Mixed Use District# - 13: Lower Concourse, the Bronx

The #Special Mixed Use District# - 13 is established in the Lower Concourse in The Bronx as indicated on the #zoning maps#.

#Special Mixed Use District# - 14: Third Avenue, the Bronx

The #Special Mixed Use District# - 14 is established along Third Avenue in the Bronx as indicated on the #zoning maps#.

APPENDIX D
Index of Special Purpose Districts

SPECIAL DISTRICT (SYMBOL) SECTION NUMBER MAP(S) ZONING NUMBER* CP/ULURP NUMBER* CPC ADOPTION BOE/COUNCIL ADOPTION

SPECIAL DISTRICT (SYMBOL)	SECTION NUMBER	MAP(S)	ZONING NUMBER*	CP/ULURP NUMBER*	CPC ADOPTION	BOE/COUNCIL ADOPTION
Mixed Use District-11 (MX-11) Gowanus, Brooklyn	123-00	16a	090049 ZRK		2/17/09	3/11/09
Mixed Use District-13 (MX-13) Lower Concourse, the Bronx	123-00	6a	090302 ZRN		5/20/09	6/30/09
Mixed Use District-14 (MX-14) Third Avenue, the Bronx	123-00	3c 3d	100408 ZRN		(effective date of adoption)	(effective date of adoption)
Natural District-1 (NA-1)	105-00	21b 26a 26b 26c 26d 27a 27b	22748(A)		11/18/74	12/19/74

APPENDIX F
Inclusionary Housing Designated Areas

The boundaries of #Inclusionary Housing designated areas# are shown on the maps listed in this Appendix F. The #Residence Districts# listed for such areas shall include #Commercial Districts# where #residential buildings# or the #residential# portion of #mixed buildings# are governed by #bulk# regulations of such #Residence Districts#.

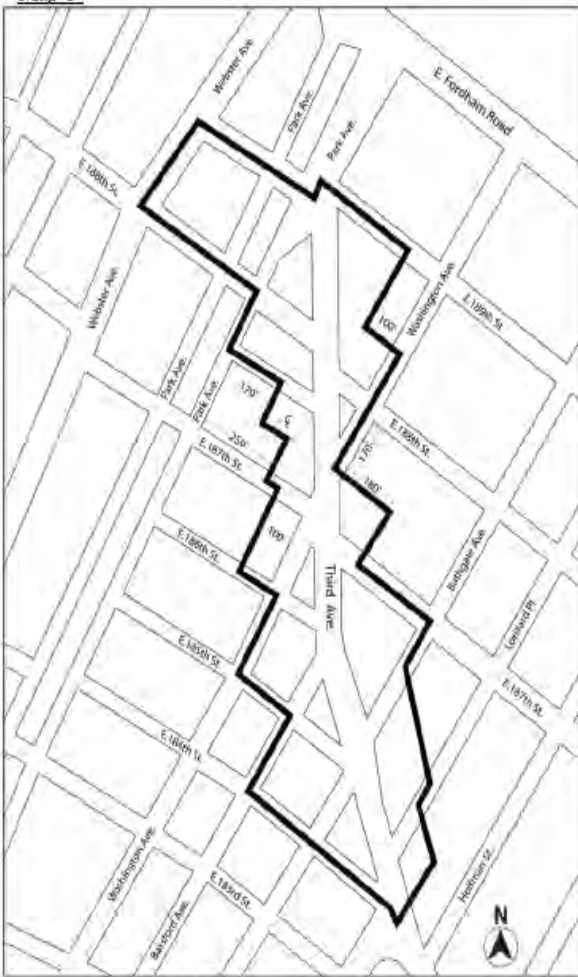
The Bronx, Community District 1

In the R6A, R7-2, R7A, R7X and R8A Districts within the areas shown on the following Map 1:

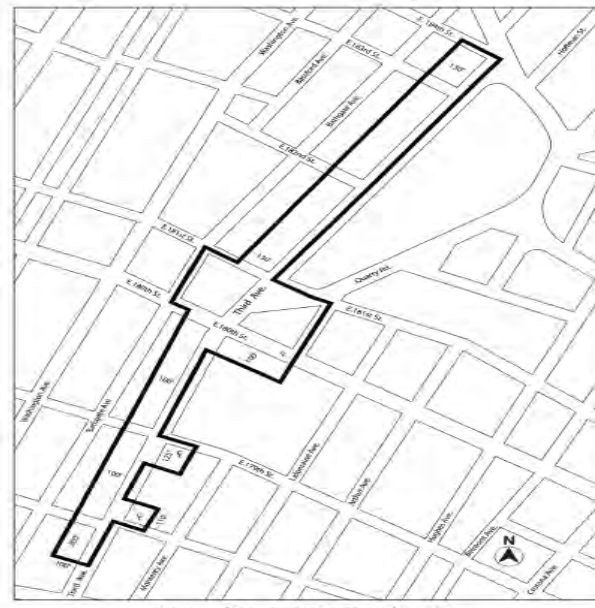
The Bronx, Community District 6

In the R7A, R7X and R8A Districts within the areas shown on the following Maps 1, 2, 3 and 4:

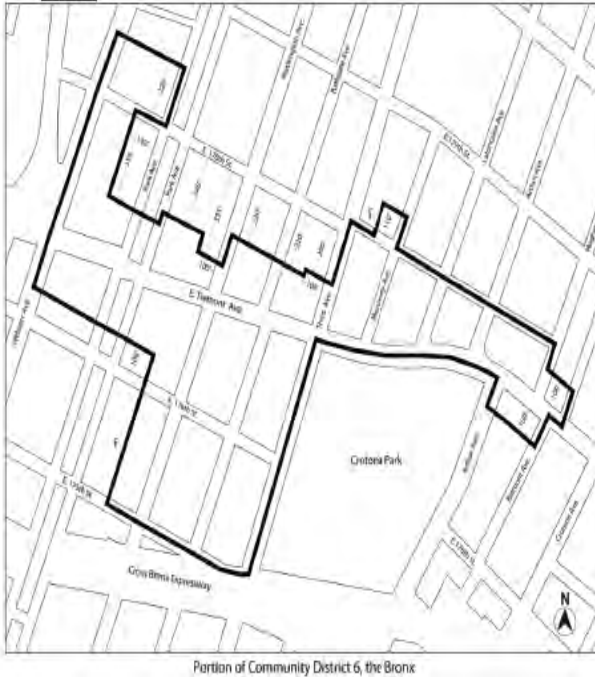
Map 1-



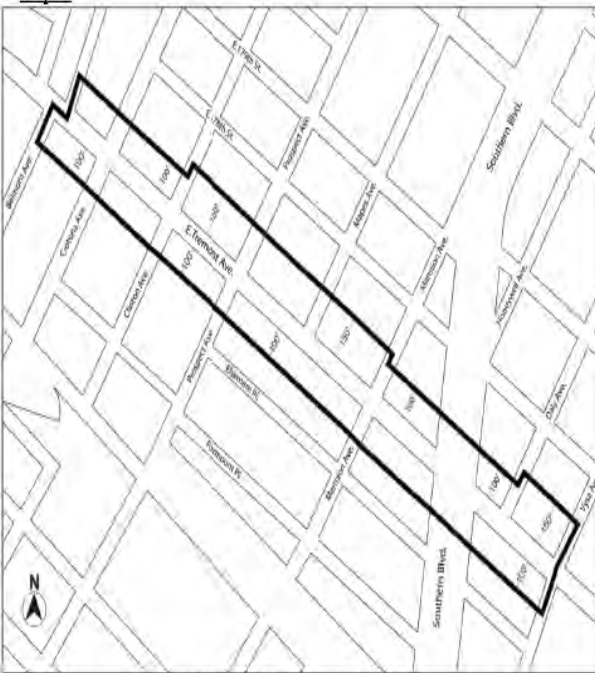
Map 2-



Map 3-



Map 4-



No. 3
THE CROSSINGS AT SOUTHERN BOULEVARD

CD 2 **C 100036 ZMX**
IN THE MATTER OF an application submitted by Crossings Partners LLC pursuant to Sections 197-c and 201 of the New York City Charter for an amendment of the Zoning Map, Section No. 6c:

- eliminating from within an existing R7-1 District a C2-4 District bounded by Southern Boulevard, Hunts Point Avenue, Bruckner Boulevard, a line 200 feet northeasterly of Barretto Street, a line midway between Southern Boulevard and Bruckner Boulevard, and a line 400 feet northeasterly of Barretto Street; and
- changing from an R7-1 District to a C4-5X District property bounded by Southern Boulevard, East 163rd Street, Bruckner Boulevard, a line 200 feet northeasterly of Barretto Street, a line midway between Southern Boulevard and Bruckner Boulevard, and a line 400 feet northeasterly of Barretto Street;

as shown on a diagram (for illustrative purposes only) dated June 7, 2010 and subject to the conditions of CEQR Declaration E258.

No. 4
3500 PARK AVENUE

CD 3 **C 080129 ZMX**
IN THE MATTER OF an application submitted by 3500 Park Avenue LLC, pursuant to Sections 197-c and 201 of the New York City Charter for an amendment of the Zoning Map, Section No. 3d:

- changing from an M1-1 District to an R7-1 District property bounded by East 168th Street, a line midway between Park Avenue and Washington Avenue, a line 100 feet southwesterly of East 168th Street, and Park Avenue; and
- establishing within an existing and proposed R7-1 District a C2-4 District bounded by East 168th Street, Washington Avenue, a line 100 feet southwesterly of East 168th Street, and Park Avenue;

as shown on a diagram (for illustrative purposes only) dated June 7, 2010 and subject to the conditions of CEQR Declaration E-259.

BOROUGH OF MANHATTAN
No. 5
83 SPRING STREET

CD 2 **C 100249 ZSM**
IN THE MATTER OF an application submitted by 83 Spring Street Associates, LLC and 83 Spring Group LLC pursuant to Sections 197-c and 201 of the New York City Charter for the grant of a special permit pursuant to Section 74-781 of the Zoning Resolution to modify the use regulations of Section 42-14(D)(2)(b) to allow Use Group 6 uses on the ground floor and cellar floor of an existing 5-story building, on property located at 83 Spring Street (Block 497, Lots 1001-1005), in an M1-5B District, within the SoHo-Cast Iron Historic District.

Plans for this proposal are on file with the City Planning Commission and may be seen at 22 Reade Street, Room 3N, New York, NY 10007.

Nos. 6, 7 & 8
NORTH TRIBECA REZONING AND TEXT
AMENDMENT
No. 6

CD 1 **C 100369 ZMM**
IN THE MATTER OF an application submitted by the NYC Department of City Planning pursuant to Sections 197-c and 201 of the New York City Charter for an amendment of the Zoning Map, Section No. 12a, changing from an M1-5 District to a C6-2A District property bounded by Canal Street, Hudson Street, Vestry Street and its easterly centerline prolongation, Canal Street, Broadway, Walker Street, West Broadway, North Moore Street, a line 100 feet westerly of Varick Street, Ericson Place, Beach Street, Greenwich Street, Hubert Street, Washington Street, Watts Street, and West Street, as shown on a diagram (for illustrative purposes only) dated June 7, 2010 and subject to the conditions of CEQR Declaration E-257.

No. 7
CD 1 **N 100370 ZRM**
IN THE MATTER OF an application submitted by the Department of City Planning pursuant to Section 201 of the New York City Charter, for an amendment of the Zoning Resolution of the City of New York, concerning Article XI, Chapter I (Special Tribeca Mixed Use District).

Matter in underline is new, to be added
Matter in ~~strikeout~~ is old, to be deleted;
Matter within # # is defined in 12-10 or
*** indicates where unchanged text appears in the Zoning Resolution

Article I

Chapter 2
Construction of Language and Definitions

12-10
DEFINITIONS

Accessory use, or accessory

An #accessory use# includes:

- (iv) in C6-2M, C6-4M, M1-5M, M1-6M, M1-5A, and M1-5B Districts ~~and the #Special Tribeca Mixed Use District#~~, no living or sleeping accommodation for caretakers is permitted in any #building# which contains a #residential use# or a #joint living-work quarters for artists#.

Joint living-work quarters for artists

A "joint living-work quarters for artists" consists of one or more #rooms# in a non-#residential building#, on one or more floors, with lawful cooking space and sanitary facilities meeting the requirements of the Housing Maintenance Code, occupied:

- and arranged and designed for use by, and is used by, not more than four non-related #artists#, or an #artist# and his household, and including adequate working space reserved for the #artist#, or #artists# residing therein;
- by any household residing therein on September 15, 1986, whose members are all unable to meet the #artist# certification qualifications of the Department of Cultural Affairs that registers with the Department of Cultural Affairs prior to nine months from January 8, 1987; or
- by any person who is entitled to occupancy by any other provision of law.

An #artist# is a person so certified by the New York City Department of Cultural Affairs.

Regulations governing #joint living-work quarters for artists# are set forth in Article I, Chapter 5, Sections 42-14, paragraph (D) (Use Group 17 - Special Uses), 42-141 (Modification by certification of the City Planning Commission of uses in M1-5A and M1-5B Districts), 43-17 (Special Provisions for Joint Living-Work Quarters for Artists), and 74-78 (Conversions of Non-Residential Buildings) ~~and Article XI, Chapter 1 (Special Tribeca Mixed~~

Use District).

* * *
Loft dwelling

A "loft dwelling" is a #dwelling unit# in the #Special Tribeca Mixed Use District#, in a #building# designed for non-#residential use# erected prior to December 15, 1961. Regulations governing #loft dwellings# are set forth in Sections 111-11 (Residential use modification) and 111-40 (REQUIREMENTS FOR LOFT DWELLINGS CONSTRUCTED PRIOR TO (EFFECTIVE DATE)). Article XI, Chapter 1 (Special Tribeca Mixed Use District).

* * *
**Chapter 5
Residential Conversion of Existing Non-Residential Buildings**

* * *
**15-011
Applicability within Special Districts**

The provisions of this Chapter shall apply in any #Special Mixed Use District# as modified by Article XII, Chapter 3 (Special Mixed Use District).

The provisions of this Chapter shall apply in the #Special Downtown Jamaica District# as modified by Article XI, Chapter 5 (Special Downtown Jamaica District).

The provisions of this Chapter shall apply in the #Special St. George District# as modified by Article XII, Chapter 8 (Special St. George District).

The provisions of this Chapter shall apply in the #Special Coney Island District# as modified by Article XIII, Chapter 1 (Special Coney Island District).

The Preservation Area of the #Special Clinton District# is excluded from the applicability of the provisions of this Chapter.

The provisions of this Chapter shall apply in the #Special Tribeca Mixed Use District# as modified by Article XI, Chapter 1 (Special Tribeca Mixed Use District).

Except as specifically set forth in Sections 15-013 and 15-026, the provisions of this Chapter are not applicable in the #Special Tribeca Mixed Use District#.

* * *
**15-013
Building permits and variances issued before the effective date of amendment**

- (a) Building permits in Manhattan Community Districts 1, 2, 3, 4, 5 and 6
- * * *
- (2) for all #floor area# for which the Board has made a finding that, as of the date said building permit lapsed, there was substantial construction in compliance with the approved plans pursuant to which said lapsed permit has been granted. A finding of substantial construction shall not be made unless, as of the date said permit lapsed, the #floor area# was either vacant or occupied by #residential# or #joint living-work quarters for artists use#, and unless the expenditures prior to the date said permit lapsed were significant in proportion to the costs of construction of the entire project, not including the costs of acquisition, demolition, professional fees or financing. Notwithstanding anything to the contrary above, the building permit shall only be reinstated pursuant to the provisions of this Section, provided that for any portion of the #building# for which said permit is reinstated:

- (i) the conversion shall comply with the provisions of Sections 15-12, 15-24, or 42-14, paragraph (D)(1)(e), or 111-112, as appropriate in the zoning district in which the #building# being converted is located, except that the Board may modify the requirements of Sections 15-12, 15-24, or 42-14, paragraph (D)(1)(e), or 111-112, provided that the rooftop open space was not permitted under said building permit and the Board determines that the roof either is unsuited for open space #use# or cannot be made suitable for open space #use# at a reasonable cost;

* * *
**15-026
Special bulk regulations for certain pre-existing dwelling units, joint living-work quarters for artists and loft dwellings**

- (a) The minimum size, #yard#, and density requirements of Sections 15-111, 15-22, 43-17 and ~~111-111~~ Section 111-40 (REQUIREMENTS FOR LOFT DWELLINGS CONSTRUCTED PRIOR TO (EFFECTIVE DATE)) may be replaced by the requirements of this Section for #dwelling units#, #joint living-work quarters for artists# or #loft dwellings#:
 - (1) existing on September 1, 1980 for which a determination of #residential# or #joint living-work quarters for artists# occupancy has been made pursuant to Sections 15-021, paragraph (c), 15-215,

42-133, paragraph (a), 42-141, paragraph (b); or 74-782, or 111-201 paragraph (a); or

- (2) that are registered Interim Multiple Dwellings or are found covered by the New York City Loft Board pursuant to Article 7C of the New York State Multiple Dwelling Law; or
- (3) that the Loft Board determines were occupied for #residential use# or as #joint living-work quarters for artists# on September 1, 1980.

(b) Unless required by the Loft Board for the legalization of Interim Multiple Dwelling Units in the implementation of Article 7C of the New York State Multiple Dwelling Law, #dwelling units# or #joint living-work quarters for artists# described in paragraph (a) and existing on such dates may not be divided subsequently into units or quarters of less than 1,200 square feet, and #loft dwellings# may not be divided subsequently into dwellings that do not meet the requirements of Section 111-111 paragraphs (a), (b)(1) and (c), Section 111-40.

No #building# that meets the density requirements of Sections 15-111 or paragraph (c) of Section 111-40 ~~111-111~~ paragraph (c), may subsequently add additional units or quarters except in accordance thereof. No #building# to which the regulations of this Section have been applied may subsequently add additional units or quarters except in accordance with the requirements of Sections 15-111 or ~~111-111~~ paragraph (c).

(c) In lieu of the stated minimum size, #yard#, and density requirements of Sections 15-111, 15-22, 43-17 and Section 111-40 ~~111-111~~, the following regulations shall apply:

- (1) The minimum size of a #dwelling unit#, #joint livingwork quarters for artists#, or #loft dwelling# may be no less than 415 square feet of #floor area#, provided that all of the following requirements are met:

- (i) the unit or quarters shall contain one or more windows that open onto a #street# or thirty foot #yard#;
- (ii) the area of such required window shall be not less than eight percent of the #floor area# of the unit or quarters and 50 percent of the area of such required window shall be openable; and
- (iii) the interior dimension of the wall in which such required window is located shall be no less than 12 feet in width; or

(2) The minimum size of a #dwelling unit#, #joint livingwork quarters for artists#, or #loft dwelling# may be no less than 600 square feet of #floor area#, provided that all of the following requirements are met:

- (i) the unit or quarters shall contain one or more windows that open onto either:
 - (a) a ten foot #yard#, where the window sill of such required window is at least 23 feet above #curb level#; or
 - (b) a 15 foot #yard#, where the window sill of such required window is less than 23 feet above #curb level#; or
 - (c) a #court# with a minimum dimension of 15 feet perpendicular to such required window and 375 square feet or more in area; or
 - (d) a #street#;
- (ii) the minimum horizontal distance between such required window opening onto a #yard# and any wall opposite such window on the same or another #zoning lot# shall be at least 15 feet;
- (iii) the area of such required window shall be no less than five percent of the #floor area# of the unit or quarters, and 50 percent of the area of such required window shall be openable;
- (iv) the interior dimension of the wall in which such required window is located shall be no less than 12 feet in width;
- (v) the average width of such unit or quarters shall be no less than 14 feet; and

(vi) not less than two-thirds of the #floor area# of the unit or quarters shall have a floor-to-ceiling height of nine feet or more.

* * *
**32-01
Special Provisions for Adult Establishments**
In addition to the applicable regulations for the #uses# listed in a permitted Use Group, #adult establishments# shall be subject to the following provisions:

- (a) #Adult establishments# are not permitted in C1, C2, C3, C4, C5, C6-1, C6-2 or C6-3 Districts.
- (b) In C6-4, C6-5, C6-6, C6-7, C6-8, C6-9, C7 or C8 Districts, no #adult establishment# shall be established less than 500 feet from a house of worship, a #school#, a #Residence District#, a C1, C2, C3, C4, C5-1, C6-1, C6-2 or C6-3 District, or a #Manufacturing District#, other than an M1-6M District, in which new #residences#, or new #joint living-work quarters for artists# or new #loft dwellings# are allowed, under the provisions of the Zoning Resolution, as-of-right or by special permit or authorization. No provisions or findings of such special permit or authorization which require an assessment of the impact of new #residences#, or new #joint living-work quarters for artists# or new #loft dwellings# on #commercial# or #manufacturing uses# within a #Manufacturing District# shall be construed as a limitation on the scope of this provision. However, on or after October 25, 1995, an #adult establishment# that otherwise complies with the provisions of this paragraph shall not be rendered #non-conforming# if a house of worship or a #school# is established on or after April 10, 1995, within 500 feet of such #adult establishment#.

* * *
**42-01
Special Provisions for Adult Establishments**

In addition to the applicable regulations for the #uses# listed in a permitted Use Group, #adult establishments# shall be subject to the following provisions:

- (a) #Adult establishments# are not permitted in a #Manufacturing District# in which #residences#; or #joint living-work quarters for artists# or #loft dwellings# are, under the provisions of the Zoning Resolution, allowed as-of-right or by special permit or authorization. No provisions or findings of such special permit or authorization which require an assessment of the impact of new #residences#, or new #joint living-work quarters for artists# or new #loft dwellings# on #commercial# or #manufacturing uses# within a #Manufacturing District# shall be construed as a limitation on the scope of this provision.
- (b) In all other #Manufacturing Districts#, no #adult establishment# shall be established less than 500 feet from a house of worship, a #school#, a #Residence District#, a C1, C2, C3, C4, C5-1, C6-1, C6-2 or C6-3 District, or a #Manufacturing District#, other than an M1-6M District, in which new #residences#, or new #joint living-work quarters for artists# or new #loft dwellings# are allowed, under the provisions of the Zoning Resolution, as-of-right or by special permit or authorization. No provisions or findings of such special permit or authorization which require an assessment of the impact of new #residences#, or new #joint living-work quarters for artists# or new #loft dwellings# on #commercial# or #manufacturing uses# within a #Manufacturing District# shall be construed as a limitation on the scope of this provision. However, on or after October 25, 1995, an #adult establishment# that otherwise complies with the provisions of this paragraph shall not be rendered #nonconforming# if a house of worship or a #school# is established on or after April 10, 1995, within 500 feet of such #adult establishment#.

* * *
**42-53
Surface Area and Illumination Provisions**

M1 M2 M3
* * *
No #illuminated sign# shall have a degree or method of illumination that exceeds standards established by the Department of Buildings by rule pursuant to the City Administrative Procedure Act. Such standards shall ensure that illumination on any #illuminated sign# does not project or reflect on #residences#, #loft dwellings# or #joint living-work quarters for artists# so as to interfere with the reasonable use and enjoyment thereof. Nothing herein shall be construed to authorize a #sign with indirect illumination# to arrange an external artificial source of illumination so that direct rays of light are projected from such artificial source into #residences#, #loft dwellings# or #joint living-work quarters for artists#.
* * *

**42-532
Non-illuminated signs**

M1 M2 M3
In all districts, as indicated, non-#illuminated signs# with total #surface areas# not exceeding six times the #street# frontage of the #zoning lot#, in feet, but in no event more than 1,200 square feet for each #sign#, are permitted.

However, in any #Manufacturing District# in which #residences#, #loft dwellings# or #joint living-work quarters for artists# are, under the provisions of the Zoning Resolution, allowed as-of-right or by special permit or authorization, the total #surface area# of all such permitted #signs# shall not exceed six times the #street# frontage of the #zoning lot#, in feet, and that the #surface area# of each #sign# shall not exceed 750 square feet.

* * *
42-533

Illuminated or flashing signs

M1 M2 M3
However, in any #Manufacturing District# in which #residences#, #loft dwellings# or #joint living-work quarters for artists# are, under the provisions of the Zoning Resolution, allowed as-of-right or by special permit or authorization, the total #surface area# of all such permitted #signs# shall not exceed five times the #street# frontage of the #zoning lot#, in feet, and that the #surface area# of each #sign# shall not exceed 500 square feet.

42-541 Permitted projection

M1 M2 M3
In all districts, as indicated, except as otherwise provided in Section 42-542 (Additional regulations for projecting signs), no permitted #sign# shall project across a #street line# more than 18 inches for double- or multi-faceted #signs# or 12 inches for all other #signs#, except that:

- (a) In M1-5A, M1-5B, M1-5M and M1-6M Districts and in #Manufacturing Districts# mapped within the #Special Tribeca Mixed Use District#, for each establishment located on the ground floor, non-illuminated signs# other than #advertising signs# may project no more than 40 inches across a #street line#, provided that along each #street# on which such establishment fronts, the number of such #signs# for each establishment shall not exceed two two-sided #signs# separated at least 25 feet apart, and further provided that any such #sign# shall not exceed a #surface area# of 24 by 36 inches and shall not be located above the level of the first #story# ceiling.
(b) For #zoning lots# occupies . . .

Article VII Administration

Chapter 4 Special Permits by the City Planning Commission

74-92 Use Groups 3A and 4A Community Facilities and Certain Large Retail Establishments in Manufacturing Districts

74-921 Use Groups 3A and 4A community facilities

- (a) Use modifications for Use Groups 3A and 4A in M1 Districts
In M1 Districts, except for houses of worship, the City Planning Commission may permit #uses# listed in Use Group 4A - Community Facilities and, in M1-5 Districts, except in M1-5A, M1-5B and M1-5M Districts, the Commission may permit museums and non-commercial art galleries as listed in Use Group 3A, provided that such community facility is located not more than 400 feet from the boundary of a district where such facility is permitted as-of-right and the Commission finds that:
(6) such facility will not impair the essential character of the surrounding area.

The provisions of this special permit relating to Use Group 3A museums and non-commercial art galleries shall be inapplicable to the #Special Tribeca Mixed Use District#.

Article XI - Special Purpose Districts

Chapter 1 Special Tribeca Mixed Use District

111-00 GENERAL PURPOSES

The "Special Tribeca Mixed Use District" established in this Resolution is designed to promote and protect public health, safety, and general welfare. These general goals include, among others, the following specific purposes:

- (a) to retain adequate wage, job producing, stable industries within the Tribeca neighborhood;
(b) to protect light manufacturing and to encourage stability and growth in the Tribeca neighborhood by permitting light manufacturing and controlled residential uses to coexist where such uses are deemed compatible;
(c) to provide a limited new housing opportunity of a type and at a density appropriate to this mixed use zone;
(d) to insure the provision of safe and sanitary housing units in converted buildings; and
(e) to promote the most desirable use of land and building development in accordance with the Plan for Lower Manhattan as adopted by the City Planning Commission.

111-02 General Provisions

The provisions of this Chapter shall apply to all #developments, enlargements, extensions#, alterations,

#accessory uses#, open and enclosed, and changes in #uses# within the Special District.

#Loft dwellings# and #joint living work quarters for artists# are permitted #uses# within the Special District and #loft dwellings# are the only permitted #residential use# in #buildings# designed for non #residential use# and erected prior to December 15, 1961. #Loft dwellings# and #joint living work quarters for artists# converted under the provisions of this Chapter, are not subject to the provisions of Section 32-42 (Location within Buildings).

#Buildings# designed for non #residential use#, and erected prior to December 15, 1961, that have not since been #enlarged# may be converted to #loft dwellings#, subject to the #bulk# regulations of Section 111-11 (Bulk Regulations for Buildings Containing Loft Dwellings or Joint Living Work Quarters for Artists).

#Buildings# designed for non #residential use#, and erected prior to December 15, 1961, that have since been #enlarged# may be converted to #loft dwellings#, and #buildings# designed for non #residential use# and erected prior to December 15, 1961, may be #enlarged# for #loft dwellings#, provided that such conversion or #enlargement# shall be made only by special permit of the City Planning Commission pursuant to Section 111-51 (Special Permit for Enlargements of Buildings Containing Loft Dwellings).

A #home occupation# may occupy a #loft dwelling# as an #accessory use# in excess of the #floor area# limitations of Section 12-10 (DEFINITIONS - Home occupation), and subject to the following:

- (a) Businesses operated as #home occupations# may have up to three non #residential# employees, and
(b) Notwithstanding the limitation on #uses# listed in Section 12-10, a #home occupation# may include a permitted #commercial# or permitted #manufacturing use#. It shall not include the sale of merchandise produced elsewhere.
(c) The Commissioner of Buildings may issue rules and regulations setting forth appropriate standards to implement the intent of this Section.

Museums or non commercial art galleries are permitted #uses# within Areas B1 and B2 of the Special District in accordance with the provisions of Section 111-105 (Museums or non-commercial art galleries), and are subject to the #bulk# regulations applicable to #manufacturing uses# in Areas B1 and B2.

Except as modified by the express provisions of the District, the regulations of the underlying districts remain in effect.

111-03 District Map

The District Map for the #Special Tribeca Mixed Use District#, in Appendix A, identifies special areas comprising the Special District in which special zoning regulations carry out the general purposes of the #Special Tribeca Mixed Use District#. These areas are as follows:

- Area A1 - General Mixed Use Area
Area A2 - Limited Mixed Use Area (Commercial and Residential Uses)
Area A3 - General Mixed Use Area
Area A4 - General Mixed Use Area
Area B1 - Limited Mixed Use Area
Area B2 - Limited Mixed Use Area
Area A5 - General Mixed Use Area
Area A6 - General Mixed Use Area
Area A7 - General Mixed Use Area

111-10 SPECIAL USE REGULATIONS

111-101 Location of permitted uses in buildings containing loft dwellings or joint living work quarters for artists

Within Areas B1 and B2, #loft dwellings# and #joint living work quarters for artists# are not permitted below the floor level of the third #story#, unless modified by the Chairperson of the City Planning Commission pursuant to Section 111-20 (MINOR MODIFICATIONS), paragraph (a), by authorization of the City Planning Commission pursuant to Section 111-22 (Modification of Location and Additional Use Regulations by Authorization of the City Planning Commission) or by special permit of the City Planning Commission pursuant to Section 111-50 (SPECIAL PERMIT FOR CONVERSION TO LOFT DWELLINGS OR JOINT LIVING WORK QUARTERS FOR ARTISTS).

111-11 Residential use modification

- (a) Loft dwellings
#Loft dwellings# created prior to (effective date) shall be governed by the provisions for #loft dwellings# in Section 111-40 (REQUIREMENTS FOR LOFT DWELLINGS CONSTRUCTED PRIOR TO (EFFECTIVE DATE)). Such #loft dwellings# may be #extended#, #enlarged#, or subdivided into two or more #loft dwellings# only in accordance with such provisions. No #loft dwellings# may be created after (effective date), except as the result of a subdivision of a #loft dwelling# existing prior to (effective date).
(b) Home occupations
A #home occupation# may occupy a #loft dwelling#,

or a #dwelling unit# converted pursuant to Article I, Chapter 5 (Residential Conversion of Existing Non-Residential Buildings), as an #accessory use# pursuant to Section 15-13 (Special Home Occupation Provision), except that:

- (1) businesses operated as #home occupations# may have up to three non-#residential# employees; and
(2) notwithstanding the limitation on #uses# listed in Section 12-10, a #home occupation# may include a permitted #commercial# or permitted #manufacturing use#.

111-102 12 Ground floor use restrictions

(a) In all areas except Areas A2, A1, A3 and A4G ground floor spaces in separate #buildings# may not be combined for #uses# in Use Groups 3, 4, 5 and 6, except in those #buildings# having frontage on Broadway, Chambers Street, Church Street, Greenwich Street, Hudson Street, Sixth Avenue, Varick Street, West Broadway or West Street.

(b) Areas B1 and B2

- (1) Use of the ground floor in #buildings# constructed prior to March 10, 1976, shall be restricted to #uses# in Use Groups 7, 9, 11, 16, 17a, 17b, 17c or 17e, except that where a #use# other than these occupied the ground floor of a #building# prior to March 10, 1976, it shall be permitted in conformance with the underlying district regulations.
(2) In #buildings# having frontage on Greenwich Street, West Street, Hudson Street, West Broadway or Canal Street, ground floor #uses# shall be permitted in conformance with the underlying districts except as provided in Section 111-102, paragraph (c).

111-103 13 Additional use regulations

(a) Areas A1, and A3 and A4

- (1) #Uses# in Use Groups 16 and 17 shall be permitted, except the following #uses# are prohibited in all #buildings#:
(i) within Use Group 16A: crematoriums, poultry or rabbit killing establishments, unenclosed automobile, boat, motorcycle or trailer sales, motorcycle rentals;
(ii) all Use Group 16B #uses#, except #automotive service stations# by special permit pursuant to Section 73-21;
(iii) all Use Group 16C #uses#;
(iv) within Use Group 16D: dry cleaning or cleaning or dyeing establishments, with no limitation on type of operation, solvents, #floor area# or capacity per establishment;
(v) within Use Group 17B: manufacture of aircraft, automobiles, trucks, trailers, boats, motorcycles or chemicals; and
(vi) all Use Group 17C #uses#, except agriculture.

(2) The following #uses# are prohibited in #buildings# that do not front on Chambers Street, Church Street, Greenwich Street, Hudson Street, or West Broadway or West Street:

- (i) all Use Group 8A #uses#;
(ii) all Use Group 8D #uses#;
(iii) all Use Group 10A #uses#, except depositories, photographic or motion picture studios, radio or television studios; and
(iv) all Use Group 12A #uses#.

(3) In #buildings# fronting on Chambers Street, Church Street, Greenwich Street, Hudson Street, or West Broadway or West Street, the following retail facilities #uses# shall be limited to 20,000 square feet of #floor area# on a #zoning lot#, including retail #cellar# space allotted to such #uses#, except as otherwise provided in Section 111-40 111-32 (Special Permit For Certain Large Commercial Establishments):

- (i) all #uses# in Use Groups 6A and 6C;
(ii) all #uses# in Use Group 10 with parking categories B or B1; and
(iii) the above #uses# when listed in other use groups.
Separate #buildings# on separate #zoning lots# may not be combined for #uses# in Use Groups 6A, and 6C and or all #uses# with parking categories B or B1, in Use Group 10 with parking categories B or B1.

In addition, in #buildings# not fronting on the ~~above listed #streets# listed in paragraph (a)(3) of this Section, #uses# listed ~~retail facilities~~ in Use Groups 6A and 6C shall be limited to 10,000 square feet of #floor area# on a #zoning lot#, including retail #cellar# space ~~allotted allocated~~ to such #uses#, except as otherwise provided in Section 111-40.~~

(b) ~~Areas B1 and B2~~

~~#Loft dwellings# and #joint living work quarters for artists# shall be permitted in #buildings# where the #lot coverage# is less than 5,000 square feet. #Loft dwellings# and #joint living work quarters for artists# shall be permitted in other #buildings or other structures# only by special permit of the City Planning Commission, pursuant to Section 111-50 (SPECIAL PERMIT FOR CONVERSION TO LOFT DWELLINGS OR JOINT LIVING WORK QUARTERS FOR ARTISTS), or by minor modification of the Chairperson of the City Planning Commission, pursuant to Section 111-20, paragraph (d), or by authorization of the City Planning Commission, pursuant to Section 111-23 (Modification of Location and Additional Use Regulations by Authorization of the City Planning Commission).~~

Areas A4, A5, A6 and A7

- (1) All #uses# listed in Use Groups 16B, 16C or 16D shall be permitted.
- (2) The following #uses# listed in Use Group 16A shall be permitted:
- Carpentry, custom woodworking or custom furniture making shops
- Electrical, glazing, heating, painting, paper hanging, plumbing, roofing or ventilating contractors' establishments, open or enclosed, with open storage limited to 5,000 sq. ft.
- Household or office equipment or machinery repair shops
- Machinery rental or sales establishments.
- (3) All #uses# in Use Group 17 shall be permitted, except that the following #uses# shall be prohibited:
- Building materials or contractors' yards, open or enclosed
- Produce or meat markets, wholesale
- Adhesives, including manufacture of basic components
- Food products, including slaughtering of meat or preparation of fish for packing
- Laboratories, research, experimental or testing
- Leather products, including shoes, machine belting, or similar products
- Metal stamping or extrusion, including costume jewelry, pins and needles, razor blades, bottle caps, buttons, kitchen utensils, or similar products
- Pharmaceutical products
- Plastic products, including tableware, phonograph records, buttons, or similar products
- Rubber products, such as washers, gloves, footwear, bathing caps, atomizers, or similar products, including manufacture of natural or synthetic rubber
- Shoddy
- Soap or detergents.
- (4) For establishments with frontage on #wide streets#, #uses# listed in Use Groups 6A, 6C and 10 shall be limited to 10,000 square feet of #floor area#. For establishments that front only upon a #narrow street#, such #uses# shall be limited to 5,000 square feet of #floor area#. For the purposes of this Section, #floor area# shall include retail #cellar# space allocated to such #uses#.
- The #floor area# requirements of this paragraph, (b)(4), may be modified only pursuant to Section 111-32 (Special Permit For Certain Large Commercial Establishments).

(c) Eating or drinking establishments with entertainment and a capacity of more than 200 persons, or establishments of any capacity with dancing, as listed in Use Group 12A, in any location within a #building#, shall be permitted only by special permit of the Board of Standards and Appeals as provided in Section 73-244. ~~In Areas A1, A2, A3 and A4,~~ The Board of Standards and Appeals shall additionally find for establishments of any capacity with dancing, as listed in Use Group 12A, that primary ingress and egress for such #uses# may only be located on ~~Broadway, Chambers Street, Church Street, Greenwich Street, Hudson Street, Sixth Avenue, Varick Street,~~ West Broadway or West Street, with only fire or emergency egress on other #streets#, and that no portion of such #use# may be located more than 100 feet, measured perpendicularly, from the above-listed streets. Furthermore, such #uses# are restricted as provided in paragraph (a)(2) of this Section.

(d) Areas A4, A5, A6 and A7

~~#Transient hotels# shall be allowed, except that #developments#, #enlargements#, #extensions# or changes of #use# that result in a #transient hotel# with greater than 100 sleeping units shall only be allowed pursuant to Section 111-31 (Special Permit For Large Transient Hotels).~~

(e) Environmental conditions for Area A2

(1) All #developments# or #enlargements# shall be subject to Ambient Noise Quality Zone Regulations*. #Uses# listed in Use Group 11A shall be subject to the performance standards of an M1 District.

(2) All new #dwelling units# shall be provided with a minimum 35dB(A) of window wall attenuation in order to maintain an interior noise level of 45dB(A), or less, with windows closed. Therefore, an alternate means of ventilation is required.

* Ambient Noise Quality Regulations for an M2 District as set forth in the Noise Control Code for the City of New York, Article VI(B).

111-104

Special provisions for Areas A1, A2, A3, A4 and B2

111-20

SPECIAL BULK PROVISIONS FOR AREAS A1 THROUGH A7

(a) Area A1

The regulations applicable to a C6-2A District shall apply to ~~all new~~ #developments# and #enlargements#, except as set forth herein.

- (1) Maximum #floor area ratio#
- The maximum #floor area ratio# permitted on a #zoning lot# shall be 5.0.
- (2) Special regulations for narrow #buildings#

A #building# or portion of a #building# may be constructed above the maximum height of a #street wall# permitted pursuant to Section 23-692 (Height limitations for narrow buildings or enlargements), provided the portion of a #building# exceeding such height limitation does not exceed a height of one #story# or 15 feet, whichever is less, and provided such portion is set back at least 10 feet from the #street wall# of the #building# facing a #wide street#, and 15 feet from the #street wall# of the #building# facing a #narrow street#.

(b) Area A2

The regulations applicable to a C6-3 District shall apply to ~~all new~~ #developments# and #enlargements#, except as set forth herein.

- (1) Maximum #floor area ratio#
- No #floor area# bonuses shall be permitted in Area A2.
- The maximum #floor area ratio# permitted shall be 7.52. In no case shall the #floor area ratio# of the #commercial# or #community facility# portion of the #building# be more than 6.0.
- (2) #Open space# and #lot coverage# regulations
- The #open space# and #lot coverage# regulations of Article II, Chapters 3 and 4, and Article III, Chapter 5, for a #residential building#, or the #residential# portion of a #mixed building#, are not applicable. In lieu thereof, the maximum permitted #lot coverage# on a #zoning lot# shall not exceed 80 percent of the #lot area#. However, any permitted obstruction on a #zoning lot# pursuant to Sections 23-44, 24-12 or 33-23 shall not count as #lot coverage#.
- (3) #Yard#, #court# and minimum distance between #buildings# regulations
- The #yard# and #court# regulations of a C6-3 District shall apply, except that on a #through lot# the provisions of paragraphs (b) and (c) of Sections 23-533 and 24-382 (Required rear yard equivalents) and 23-71 (Minimum Distance between Buildings on a Single Zoning Lot) shall not apply. On any single #zoning lot# within Area A2, if a #development# or #enlargement# results in two or more #buildings# or portions of #buildings# detached from one another at any level, such #buildings# or portions of #buildings# shall at no point be less than eight feet apart.
- (4) #Height factor#, front height and setback regulations
- The #height factor#, front height and setback, alternate front setback and tower regulations of a C6-3 District shall not apply. In lieu thereof, for the first two

#stories# of any #development# or #enlargement#, the #street wall# shall be located on the #street line# and shall extend the entire width of the #zoning lot# not occupied by existing #buildings# to remain, except that at the intersection of two #street lines# the #street wall# may be located within five feet of the #street line#. Above the ceiling of the second #story# for any #development# or #enlargement#, there shall be mandatory #street walls# extending the entire width of the #zoning lot# not occupied by existing #buildings# to remain, as set forth below in this paragraph, (b)(4). Along #wide streets# and along #narrow streets#, within 75 feet of the intersection with #wide streets#, the #street wall# shall rise for a minimum of 60 feet above #curb level# but shall not exceed a height of 100 feet above #curb level#. Along a #narrow street#, beyond a distance of 75 feet from the intersection of a #wide street# and a #narrow street#, the #street wall# shall rise for a minimum of 60 feet above #curb level# but shall not exceed a height of 85 feet above #curb level#. Notwithstanding the above requirements, for the 25 feet of a #zoning lot# furthest from the intersection of a #wide street# and a #narrow street#, the height of the #street wall# shall be 60 feet or the height of the adjacent #building# fronting on the same #street line#, whichever is greater. Above the ceiling of the second #story#, 75 percent of the aggregate area of the mandatory #street walls# at each #story# shall be within five feet of the #street line#; the mandatory #street wall# shall about the #street line# at least once every 25 feet; and at the intersection of two #street lines# the mandatory #street wall# shall be located within five feet of the #street line#, measured perpendicular to the #street line#. For #residential# and community facility #developments# or #enlargements#, recesses shall comply with the applicable #outer court# provisions of Sections 23-84 and 24-63.

For any #zoning lot# located in a Historic District designated by the Landmarks Preservation Commission, the minimum base height of a #street wall# may vary between the height of the #street wall# of an adjacent #building# before setback, if such height is lower than the minimum base height required, up to the minimum base height requirements of this Chapter.

For any #zoning lot# located in a Historic District designated by the Landmarks Preservation Commission, the location of the #street wall# of any #building# may vary between the #street wall# location requirements of this Chapter and the location of the #street wall# of an adjacent #building# fronting on the same #street line#.

(5) Curb cuts

Curb cuts shall not be permitted on Greenwich Street, Murray Street and Chambers Street.

(c) Area A3

The regulations applicable to a C6-3A District shall apply to ~~all new~~ #developments# and #enlargements#, except as set forth herein.

(1) Height and setback regulations

The height and setback regulations of Section 35-24 (Special Street Wall Location and Height and Setback Regulations in Certain Districts) shall not apply. In lieu thereof, the following height and setback regulations shall apply:

(i) Permitted obstructions

Permitted obstructions for all #buildings or other structures# shall be as set forth in Section 33-42.

(ii) Measurement of height

Heights of all #buildings or other structures# shall be measured from the #base plane#.

(iii) #Street wall# location

The #street wall# of any #development# or #enlargement# shall be located on the #street line# and extend along the entire #street# frontage of the #zoning lot# not occupied by existing #buildings#, and shall rise to at least a height of 60 feet or the height of the #building#, whichever is less. However, to allow articulation of #street walls# at the intersection of two #street lines#, the #street wall# may be located anywhere within an area bounded by the two #street lines# and a line

connecting such #street lines# at points 15 feet from their intersection. Recesses, not to exceed three feet in depth from the #street line#, shall be permitted on the ground floor where required to provide access to the #building#. At any level above the ground floor, but at least 12 feet above the level of the #base plane#, recesses shall be permitted in the #street wall# for #outer courts# or articulation of #street walls# at the intersection of two #street lines# as set forth in this Section. The aggregate width of such recesses shall not exceed 30 percent of the width of the #street wall# at any level.

(iv) Maximum height of #street walls# and required setbacks

The maximum height of a #street wall# before setback shall be 85 feet or the height of an adjoining #building# fronting on the same #street line# with a height of at least 60 feet, whichever is less. Setbacks are required for all portions of #buildings# that exceed these maximum #street wall# heights. At a height not lower than 60 feet nor higher than 85 feet, or the height of an adjoining #building# fronting on the same #street line# which is less than 85 feet, a setback with a depth of at least 10 feet shall be provided from any #street wall# fronting on a #wide street#, and a setback with a depth of at least 15 feet shall be provided from any #street wall# fronting on a #narrow street#, except that such dimensions may include the depth of any permitted recesses in the #street wall#.

(v) Maximum building height

No #building or other structure# shall exceed a height of 135 feet.

(vi) Vertical #enlargements# of low #buildings#

Existing #buildings# with #street walls# less than 60 feet in height may be vertically #enlarged# by up to one #story# or 15 feet, whichever is less, without regard to the #street wall# location provisions of paragraph (c)(1)(iii) of this Section.

(2) Special regulations for narrow #buildings#

A #building# or portion of a #building# may be constructed above the maximum height of #street wall# permitted pursuant to Section 23-692 (Height limitations for narrow buildings or enlargements), provided such portion of a #building# exceeding such height limitation does not exceed a height of one #story# or 15 feet, whichever is less, and provided such portion of a #building# is set back at least 10 feet from the #street wall# of the #building# facing a #wide street#, and 15 feet from the #street wall# of a #building# facing a #narrow street#.

(d) Areas A4, A5, A6 and A7

Except as set forth herein, the #bulk# regulations of the underlying district shall apply.

(1) ~~In C6 2A and C6 3A Districts,~~ the height and setback regulations, as set forth in ~~Table A~~ of Section 35-24, shall be modified, as follows:

District Area	Minimum base height (in ft.)	Maximum base height (in ft.)	Maximum building height (in ft.)
C6 2A	60	70	110
C6 3A A4	60	70	140
A5	60	70	110
A6	60	85	120
A7	60	85	120

~~In a C6 3A District, Area A4,~~ a penthouse portion of a #building#, not exceeding ten feet in height, may be constructed above the maximum building height, provided that such penthouse portion is set back at least 25 feet from any #narrow street#.

~~In Area A4,~~ However, the provisions of this paragraph, (d) (1), shall not apply to any #building# located in Historic Districts designated by the Landmarks Preservation Commission.

(2) The provisions of Section 33-42 (Permitted Obstructions) shall apply to all #buildings# ~~within Area A4,~~ except that elevator or stair bulkheads, roof water tanks, cooling towers or other mechanical equipment (including enclosures), may penetrate a maximum height limit provided that

either the product, in square feet, of the #aggregate width of street walls# of such obstructions facing each #street# frontage, times their average height, in feet, shall not exceed a figure equal to eight times the width, in feet, of the #street wall# of the #building# facing such frontage or, the #lot coverage# of all such obstructions does not exceed 20 percent of the #lot coverage# of the #building#, and the height of all such obstructions does not exceed 40 feet. In addition, dormers may penetrate a maximum base height in accordance with the provisions of paragraph (c) of Section 23-621 (Permitted obstructions in certain districts).

(3) ~~In a C6 3A District,~~ The maximum #floor area ratio# permitted on a #zoning lot# shall be 6.5 as follows:

Area	Maximum #floor area ratio#
A4	6.5
A5	5.5
A6	5.4
A7	5.0

(4) ~~In a C6 2A District,~~ the maximum #floor area ratio# permitted on a #zoning lot# shall be 5.5.

Applicability of Inclusionary Housing Program

R8A Districts within Area A6 shall be #Inclusionary Housing designated areas#, pursuant to Section 12-10 (DEFINITIONS), for the purpose of making the Inclusionary Housing Program regulations of Section 23-90, inclusive, applicable as modified within the Special District. The base #floor area ratio# for any #zoning lot# containing #residences# shall be 5.4. Such base #floor area ratio# may be increased to a maximum of 7.2 through the provision of #affordable housing# pursuant to the provisions for #Inclusionary Housing designated areas# in Section 23-90 (INCLUSIONARY HOUSING), except that the height and setback regulations of paragraph (a) of Section 23-954 (Additional requirements for compensated developments) shall not apply. In lieu thereof, the height and setback regulations of this Chapter shall apply.

(e) Area B2

~~In Area B2,~~ except as modified by the express provisions of this Chapter, the underlying district regulations are superseded and replaced by the regulations applicable in M2 4 Districts.

111-105 Museums or non-commercial art galleries

Areas B1 and B2

~~In any #building#, a museum or non-commercial art gallery is permitted on the ground floor where a #use# in Use Group 6 is permitted pursuant to the provisions of Sections 111-102 and above the ground floor where #joint living work quarters for artists# or #loft dwellings# are permitted pursuant to the provisions of Sections 111-101 or 111-103.~~

111-11 Bulk Regulations for Buildings Containing Loft Dwellings or Joint Living Work Quarters for Artists

~~#Joint living work quarters for artists# located within the District shall comply with all the #bulk# regulations of this Section applicable to #loft dwellings#.~~

111-111 Loft dwelling requirements

(a) All #loft dwellings# shall have one or more windows which open into a #street# or a #yard# of 30 feet minimum depth.

(b) (1) The minimum #floor area# contained within a #loft dwelling# shall be not less than 2,000 square feet, except that:

- (i) where a #loft dwelling# occupies the entire usable area of a floor, there shall be no minimum #floor area#;
- (ii) where a #loft dwelling# has a minimum clear width of 14 feet throughout and has windows opening onto both a #street# and a #yard# which has a depth of 10 percent of the depth of the #loft dwelling#, there shall be no minimum #floor area#;
- (iii) where the ratio in a #loft dwelling# of the window area opening onto a #street# or a #yard# of 30 feet minimum depth to the #floor area# contained within the #loft dwelling# exceeds 5 percent, the minimum #floor area# contained within the #loft dwelling# may be reduced by 200 square feet for each additional percent, to a ratio of 10 percent; or

- (iv) where the ratio in a #loft dwelling# of the window area opening onto a #street# or a #yard# of 30 feet minimum depth to the #floor area# contained within the #loft

dwelling# equals or exceeds 10 percent, there shall be no minimum #floor area#.

(2) The minimum #loft dwelling# size and #yard# requirement, however, may be replaced by the requirements of Section 15-026 (Special bulk regulations for certain pre-existing dwelling units, joint living work quarters for artists and loft dwellings) for #loft dwellings#:

- (i) for which a determination of #residential# occupancy on September 1, 1980 has been made; or
- (ii) that are registered Interim Multiple Dwellings or are found covered by the New York City Loft Board pursuant to Article 7C of the New York State Multiple Dwelling Law; or
- (iii) that the Loft Board determines were occupied for #residential use# on September 1, 1980.

#Loft dwellings# existing on September 1, 1980, may not be subsequently divided into dwellings that do not meet the requirements of paragraphs (a), (b)(1) and (c) of this Section, unless required by the Loft Board for the legalization of Interim Multiple Dwelling units in the implementation of Article 7C of the New York State Multiple Dwelling Law.

No #building# that meets the density requirements of paragraph (c) of this Section may subsequently add additional units or quarters except in accordance thereof. No #building# to which the regulations of Section 15-026 have been applied may subsequently add additional units or quarters except in accordance with the requirements of paragraph (e).

(c) The number of #loft dwellings# shall not exceed one per 1,000 square feet of #floor area# devoted to #loft dwellings#, except as a result of the application of paragraph (b)(2) of this Section.

(d) Mezzanines constructed pursuant to Chapter 26 of the Administrative Code shall be allowed within individual #loft dwellings#, provided that the gross #floor area# of each mezzanine does not exceed 33 and 1/3 percent of the #floor area# contained within such #loft dwelling#. Such mezzanines are permitted only in #buildings# with an existing #floor area ratio# of 12 or less and only between floors, or between a floor and a roof, existing on January 22, 1998, that are to remain. Such mezzanines shall not be included as #floor area# for the purpose of calculating the minimum required size of a #loft dwelling# or for calculating #floor area# devoted to #loft dwellings#.

(e) No #building# in Areas B1 and B2 containing #loft dwellings# or #joint living work quarters for artists# shall be #enlarged#, except that such #buildings# containing #loft dwellings# may be #enlarged# by special permit of the City Planning Commission, pursuant to Section 111-51 (Special Permit for Enlargements of Buildings Containing Loft Dwellings). Mezzanines shall be permitted as provided in paragraph (d) of this Section.

111-112 Open space equivalent

At least 30 percent of the gross roof area of a #building# containing 15 or more #loft dwellings# shall be #developed# for recreational #use#.

For each additional #loft dwelling#, 100 square feet of additional roof area shall be #developed# for recreational #use# up to a maximum of 50 percent of the gross roof area. This recreational area shall be accessible to all the occupants of said #loft dwellings# and their guests for whom no fees are charged.

111-20 MINOR MODIFICATIONS

On application, the Chairperson of the City Planning Commission may grant minor modifications to the following provisions of this Chapter:

(a) The requirements of Section 111-101 relating to location of #loft dwellings# or #joint living work quarters for artists# below the floor level of the third #story# of a #building# in Areas B1 and B2, and Section 111-102, paragraph (b), relating to #use# restrictions in #floor area# on the ground floor may be modified provided that the Chairperson finds that the owner of the space has made a good faith effort to rent such space to a mandated #use# at fair market rentals.

Such efforts shall include but not be limited to:

- advertising in local and city wide press;
- listing the space with brokers;
- notifying the New York City Office of Economic Development; and
- informing local and city wide industry groups.

Such efforts shall have been actively pursued for a period of no less than six months for #buildings# under 3,600 square feet and one year for #buildings# over 3,600 square feet prior to the date of the application.

(b) The requirements of Section 111-111 relating to #loft dwellings# may be modified provided that the Chairperson has administratively certified to the Department of Buildings that the design of the #loft dwellings# or #joint living work quarters for artists# provides sufficient light and air to allow minor modifications of these provisions.

(c) The requirements of Section 111-112 relating to roof top #open space# may be modified provided that the Chairperson has administratively certified to the Department of Buildings that the roof either

is unsuited for #open space use# or cannot be made suitable for #open space use# at reasonable cost.

(d) The requirements of Section 111-103 (Additional use restrictions), paragraph (b), relating to #loft dwellings# and #joint living work quarters for artists# in #buildings# within Area B1 and B2, where the #lot coverage# is 5,000 square feet or more, may be modified provided that:

(1) such #floor area# was occupied on September 1, 1980, as #loft dwellings# or #joint living work quarters for artists#, or consists of registered Interim Multiple Dwellings, or is found covered by the New York City Loft Board pursuant to Article 7C of the New York State Multiple Dwelling Law;

(2) such #building# consisted, on June 21, 1983, of two or more contiguous sections separated structurally by load-bearing walls, with independent entrances, independent addresses, and other evidence of the independent functional use of each section of the #building#, which evidence may include but is not limited to separate deeds, separate tax lots, separate certificates of occupancy, or separate utilities or systems for the entirety of each section of the #building#; and

(3) the section within which such #floor area# is located has a #lot coverage# of less than 5,000 square feet of #lot area#.

A developer must send a copy of any request for modification pursuant to this Section to the applicable Community Board at least ten days prior to the next regularly scheduled Community Board meeting. If the Community Board elects to comment on such requests, it must do so within 30 days of such notification.

111-21 Notice of Filing to Create Loft Dwellings or Joint Living Work Quarters for Artists

A duplicate copy of the application for an alteration permit shall be sent to the City Planning Commission by the applicant for information purposes only. No building permit shall be issued by the Department of Buildings for such #loft dwellings# or #joint living work quarters for artists# without the acknowledged receipt of such notice by the City Planning Commission.

111-23 Modification of Location and Additional Use Regulations by Authorization of the City Planning Commission

The provisions of Section 111-101 (Location of permitted uses in buildings containing loft dwellings or joint living work quarters for artists), relating to the prohibition of #loft dwellings# or #joint living work quarters for artists# below the level of the third #story# of a #building# in areas B1 and B2, and Section 111-103 (Additional use regulations), paragraph (b), relating to #loft dwellings# and #joint living work quarters for artists# in #buildings# within Areas B1 and B2 where the #lot coverage# is 5,000 square feet or more, may be modified by authorization of the City Planning Commission, provided that:

(a) such #building# is either a landmark or lies within a Historic District designated by the Landmarks Preservation Commission;

(b) any alterations to the subject #building# required in connection with such conversion to #loft dwellings# or #joint living work quarters for artists# have received a Certificate of Appropriateness or other permit from the Landmarks Preservation Commission; and

(c) a program has been established for continuing maintenance that will result in the preservation of the subject #building# or #buildings# as evidenced by a report from the Landmarks Preservation Commission.

In order to grant an authorization, the City Planning Commission shall find that such modification shall have minimal adverse effects on the conforming #uses# located within the #building# and in the surrounding area.

The City Planning Commission may prescribe appropriate additional conditions and safeguards in order to enhance the character of the #development# and to minimize adverse effects on the character of the surrounding area.

111-30 ENVIRONMENTAL CONDITIONS FOR AREA A2

(a) All #developments# or #enlargements# shall be subject to Ambient Noise Quality Zone Regulations*. #Uses# listed in Use Group 11A shall be subject to the performance standards of an M1 District.

(b) All new #dwelling units# shall be provided with a minimum 35dB(A) of window wall attenuation in order to maintain an interior noise level of 45dB(A), or less, with windows closed. Therefore, an alternate means of ventilation is required.

* Ambient Noise Quality Regulations for an M2 District as set forth in the Noise Control Code for the City of New York, Article VI(B).

111-30 SPECIAL PERMITS

111-31 Special Permit for Large Transient Hotels

In Areas A4 through A7, the City Planning Commission may permit #transient hotels# that are comprised of more than 100 sleeping units, provided the Commission shall find that such #transient hotel#, resulting from a #development#, #enlargement#, #extension# or change of #use#, is so located as not to impair the essential residential character of, or the future use or development, of the surrounding area.

The Commission may prescribe additional conditions and safeguards to minimize adverse effects on the character of the surrounding area.

111-4032 Special Permit for Certain Large Commercial Establishments SPECIAL PERMIT FOR CERTAIN LARGE RETAIL FACILITIES

The City Planning Commission may permit the total #floor area# of large commercial establishments retail facilities subject to Section 111-103, paragraph (a)(3) to exceed the underlying limitations #floor area# requirements set forth in Section 111-13, paragraphs (a)(3) and (b)(4) on square feet to exceed 20,000 square feet of #floor area#, including the #floor area# requirements for retail #cellar# space allotted to such #uses#, in #buildings# fronting on Chambers Street, Church Street, Greenwich Street, Hudson Street or West Broadway, and 10,000 square feet of #floor area#, including retail #cellar# space allotted to such #uses#, in #buildings# fronting on other #streets#, provided

As a condition of granting a special permit for such large #commercial# establishments, the Commission finds that:

- (a) such #development#, #enlargement#, #extension# or change of #use# is so located as not to impair the essential character or the future use of, or development of, the surrounding area; and
- (b) the #streets# providing access to the facility will be adequate to handle the vehicular and pedestrian traffic generated by such #use#.

The Commission may prescribe additional conditions and safeguards to minimize adverse effects on the character of the surrounding area.

111-40 REQUIREMENTS FOR LOFT DWELLINGS CONSTRUCTED PRIOR TO (EFFECTIVE DATE)

The following is applicable to all existing #loft dwellings#, created prior to (effective date), within the #Special Tribeca Mixed Use District#.

- (a) All #loft dwellings# shall have one or more windows which open into a #street# or a #yard# with a minimum depth of 30 feet.
- (b)
 - (1) The minimum #floor area# contained within a #loft dwelling# shall be not less than 2,000 square feet, except that:
 - (i) where a #loft dwelling# occupies the entire usable area of a floor, there shall be no minimum #floor area#;
 - (ii) where a #loft dwelling# has a minimum clear width of 14 feet throughout and has windows opening onto both a #street# and a #yard# which has a depth of 10 percent of the depth of the #loft dwelling#, there shall be no minimum #floor area#;
 - (iii) where the ratio in a #loft dwelling# of the window area opening onto a #street# or a #yard# of 30 feet minimum depth to the #floor area# contained within the #loft dwelling# exceeds five percent, the minimum #floor area# contained within the #loft dwelling# may be reduced by 200 square feet for each additional percent, to a ratio of 10 percent; or
 - (iv) where the ratio in a #loft dwelling# of the window area opening onto a #street# or a #yard# of 30 feet minimum depth to the #floor area# contained within the #loft dwelling# equals or exceeds 10 percent, there shall be no minimum #floor area#.
 - (2) The minimum #loft dwelling# size and #yard# requirement may be replaced by the requirements of Section 15-026 (Special bulk regulations for certain pre-existing dwelling units, joint living-work quarters for artists and loft dwellings) for #loft dwellings#:
 - (i) for which a determination of #residential# occupancy on September 1, 1980 has been made;
 - (ii) that are registered Interim Multiple Dwellings or are found covered by the New York City Loft Board pursuant to Article 7C of the New York State Multiple Dwelling Law; or
 - (iii) that the Loft Board determines were occupied for #residential use# on September 1, 1980.

#Loft dwellings# existing on September 1, 1980, may not be subsequently divided into multiple #loft dwellings# that do not meet the requirements of paragraphs (a), (b)(1) and (c) of this Section, unless required by the Loft Board for the legalization of Interim Multiple Dwelling units in the implementation of Article 7C of the New York State Multiple Dwelling Law.

No #building# that meets the density requirements of this paragraph (c) may subsequently add additional units or quarters except in accordance thereof. No #building# to which the regulations of Section 15-026 have been applied may subsequently add additional units or quarters except in accordance with the requirements of paragraph (c).

(c) The number of #loft dwellings# shall not exceed one per 1,000 square feet of #floor area# devoted to #loft dwellings#, except as a result of the application of paragraph (b)(2) of this Section.

No #building# that meets the density requirements of paragraph (c) of this Section may subsequently add additional units or quarters except in accordance thereof. No #building# to which the regulations of Section 15-026 have been applied may subsequently add additional units or quarters except in accordance with the requirements of paragraph (c).

(d) Mezzanines constructed pursuant to Chapter 26 of the Administrative Code shall be allowed within individual #loft dwellings#, provided that the gross #floor area# of each mezzanine does not exceed 33 and 1/3 percent of the #floor area# contained within such #loft dwelling#. Such mezzanines are permitted only in #buildings# with an existing #floor area ratio# of 12 or less and only between floors, or between a floor and a roof, existing on January 22, 1998, that are to remain. Such mezzanines shall not be included as #floor area# for the purpose of calculating the minimum required size of a #loft dwelling# or for calculating #floor area# devoted to #loft dwellings#.

(e) At least 30 percent of the gross roof area of a #building# containing 15 or more #loft dwellings# shall be provided for recreational #use#. For each additional #loft dwelling#, 100 square feet of additional roof area shall be #developed# for recreational #use# up to a maximum of 50 percent of the gross roof area. This recreational area shall be accessible to all the occupants of said #loft dwellings# and their guests for whom no fees are charged.

(f) Existing #loft dwellings# may be #extended#, #enlarged#, or subdivided into two or more #loft dwellings# only in accordance with the provisions of this Section. In addition, #floor area# added to an existing #loft dwelling# shall not be subject to the provisions of Section 32-42 (Location within Buildings).

111-50 SPECIAL PERMIT FOR CONVERSION TO LOFT DWELLINGS OR JOINT LIVING WORK QUARTERS FOR ARTISTS

The City Planning Commission may permit, in Areas B1 and B2, the modification of the #use# provisions of Sections 111-101 (Location of permitted uses in buildings containing loft dwellings or joint living work quarters for artists), Section 111-102 (Ground floor use restrictions), paragraph (b), or 111-103 (Additional use regulations), paragraph (b), to allow #loft dwellings# or #joint living work quarters for artists# on any #story# in any #building#, provided the Commission finds that:

- (a) the conversion will not harm the commercial and manufacturing sectors of the City's economy;
- (b) the conversion will not harm the commercial and manufacturing character of the surrounding area;
- (c) the process of conversion will not unduly burden #commercial# and #manufacturing uses# in the #building#; and
- (d) the neighborhood in which the conversion is taking place will not be excessively burdened by increased #residential# activity.

All #loft dwellings# or #joint living work quarters for artists# permitted by this special permit shall meet the standards of the applicable district for such units or quarters. The City Planning Commission may prescribe appropriate conditions and safeguards to minimize adverse effects on the character of the surrounding area, including requiring the preservation of #floor area# for #commercial# or #manufacturing uses#.

111-51 Special Permit for Enlargements of Buildings Containing Loft Dwellings

In Area B1, outside of historic districts designated by the Landmarks Preservation Commission, the City Planning Commission may permit:

- (a) #loft dwellings# in #buildings# designed for non-#residential use# and erected prior to December 15, 1961, that have since been #enlarged#; or
- (b) the #enlargement# of #buildings# designed for non-#residential use# and erected prior to December 15, 1961, for #loft dwellings#, provided that:
 - (1) all #loft dwellings# comply with the requirements of Section 111-111 or have received a certification pursuant to Section 111-20, paragraph (b);
 - (2) the #bulk# regulations of an M1-5 District

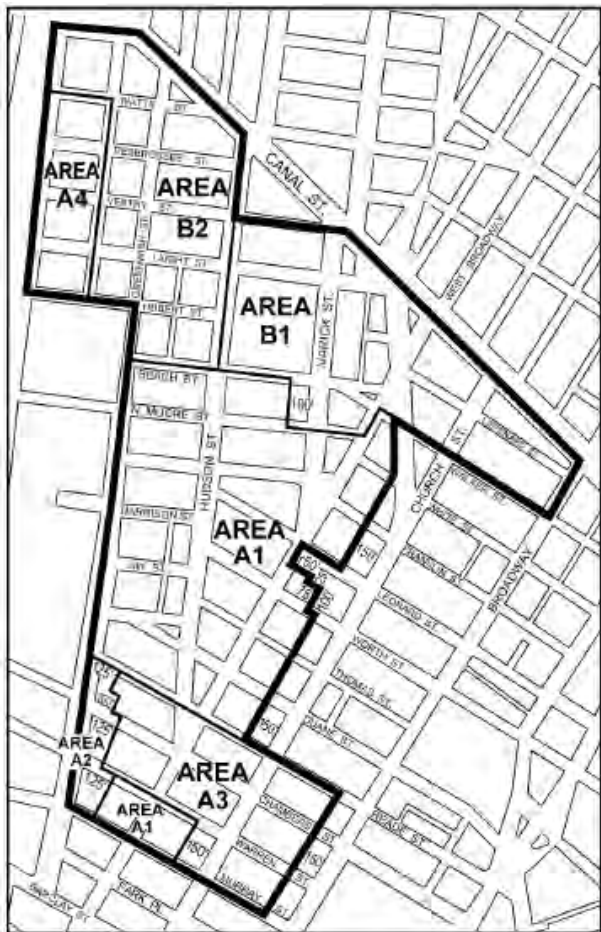
shall apply, except that the #enlarged# portion of the #building# shall comply with the requirements of Sections 23-47 (Minimum Required Rear Yards) and 23-86 (Minimum Distance Between Legally Required Windows and Walls or Lot Lines) applicable to R8 Districts; and

(2) the maximum #floor area ratio# for all #loft dwellings# shall not exceed 5.0.

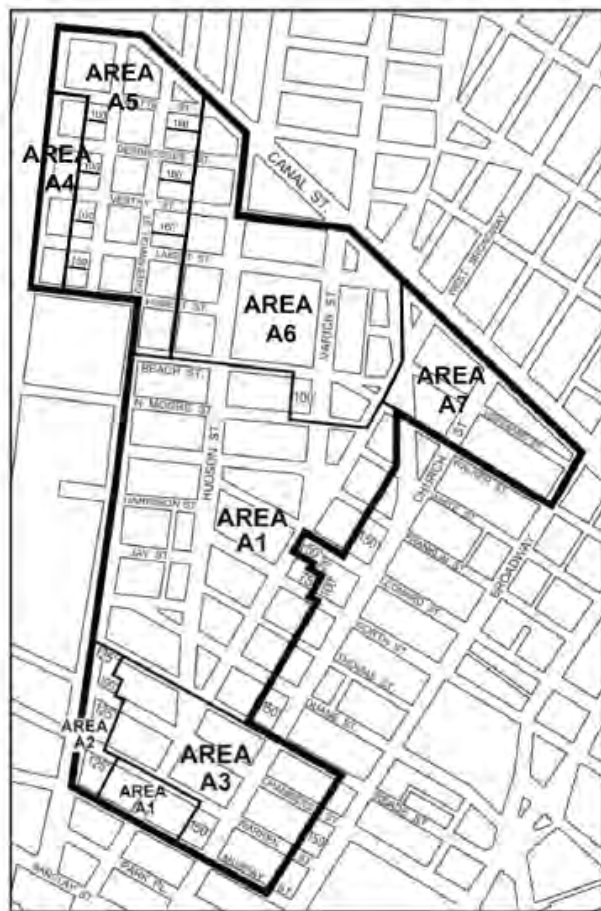
In order to grant a special permit, the City Planning Commission shall find that the process of #enlargement# will not unduly burden #commercial# and #manufacturing uses# in the #building# and the neighborhood in which the #enlargement# is taking place will not be excessively burdened by increased #residential# activity.

The City Planning Commission may prescribe appropriate conditions and safeguards to minimize adverse effects on the character of the surrounding area, including requiring the preservation of #floor area# for #commercial# or #manufacturing uses#.

Appendix A Special Tribeca Mixed Use District Map Area A1:



Special Tribeca Mixed Use District Area Boundary



Special Tribeca Mixed Use District Area Boundary

- General Mixed Use Area
Area A2: Limited Mixed Use Area
Area A3: General Mixed Use Area
Area A4: General Mixed Use Area
Area B1: Limited Mixed Use Area
Area B2: Limited Mixed Use Area
Area A5: General Mixed Use Area
Area A6: General Mixed Use Area
Area A7: General Mixed Use Area

APPENDIX F Inclusionary Housing Designated Areas

The boundaries of #Inclusionary Housing designated areas# are shown on the maps listed in this Appendix F. The #Residence Districts# listed for such areas shall include #Commercial Districts# where #residential buildings# or the #residential# portion of #mixed buildings# are governed by the #bulk# regulations of such #Residence Districts#.

In addition, the following special purpose districts contain #Inclusionary Housing designated areas#, as set forth within such special districts:

- #Special 125th Street District# - see Section 97-421 (Inclusionary Housing)
#Special Clinton District# - see Section 96-81 (C6-3X Designated District)
#Special Coney Island District# - see Section 131-321 (Special floor area regulations for residential uses)
#Special Downtown Jamaica District# - see Section 115-211 (Special Inclusionary Housing regulations)
#Special Garment Center District# - see Sections 121-31 (Maximum Permitted Floor Area) and 93-23 (Modifications of Inclusionary Housing Program)
#Special Harlem River Waterfront District# - see Section 87-20 (SPECIAL FLOOR AREA REGULATIONS)
#Special Hudson Yards District# - see Section 93-23 (Modifications of Inclusionary Housing Program)
#Special Long Island City Mixed Use District# - see Section 117-631 (Floor area ratio and lot coverage modifications)
#Special Southern Hunters Point District# - see Section 125-22 (Newtown Creek Subdistrict)
#Special Tribeca Mixed-Use District# - see paragraphs (d)(3) and (d)(4) of Section 111-20 (SPECIAL BULK PROVISIONS FOR AREAS A1 THROUGH A7)
#Special West Chelsea District# - see Section 98-26 (Modifications of Inclusionary Housing Program)

No. 8

CD 1 N 100370 (A) ZRM IN THE MATTER OF an application submitted by the Department of City Planning pursuant to Section 201 of the New York City Charter, for an amendment of the Zoning Resolution of the City of New York, concerning Article XI, Chapter I (Special Tribeca Mixed Use District).

Matter in underline is new, to be added;
Matter in strikethrough is to be deleted;
Matter with ## is defined in Section 12-10;
*** indicates where unchanged text appears in the Zoning Resolution

Article I Chapter 2 Construction of Language and Definitions

12-10 DEFINITIONS

Accessory use, or accessory
An #accessory use# includes:
(iv) in C6-2M, C6-4M, M1-5M, M1-6M, M1-5A, and M1-5B Districts and the #Special Tribeca Mixed Use District#, no living or sleeping accommodation for caretakers is permitted in any #building# which contains a #residential use# or a #joint living-work quarters for artists#.

Joint living-work quarters for artists

A "joint living-work quarters for artists" consists of one or more #rooms# in a non-#residential building#, on one or more floors, with lawful cooking space and sanitary facilities meeting the requirements of the Housing Maintenance Code, occupied:

- (a) and arranged and designed for use by, and is used by, not more than four non-related #artists#, or an #artist# and his household, and including adequate working space reserved for the #artist#, or #artists# residing therein;
(b) by any household residing therein on September 15, 1986, whose members are all unable to meet the #artist# certification qualifications of the Department of Cultural Affairs that registers with the Department of Cultural Affairs prior to nine months from January 8, 1987; or
(c) by any person who is entitled to occupancy by any other provision of law.

An #artist# is a person so certified by the New York City Department of Cultural Affairs.

Regulations governing #joint living-work quarters for artists# are set forth in Article I, Chapter 5, Sections 42-14, paragraph (D) (Use Group 17 - Special Uses), 42-141 (Modification by certification of the City Planning Commission of uses in M1-5A and M1-5B Districts), 43-17 (Special Provisions for Joint Living-Work Quarters for Artists), and 74-78 (Conversions of Non-Residential Buildings) and Article XI, Chapter 1 (Special Tribeca Mixed Use District).

Loft dwelling

A "loft dwelling" is a #dwelling unit# in the #Special Tribeca Mixed Use District#, in a #building# designed for non-#residential use# erected prior to December 15, 1961. Regulations governing #loft dwellings# are set forth in Sections 111-11 (Residential use modification) and 111-40 (REQUIREMENTS FOR LOFT DWELLINGS CONSTRUCTED PRIOR TO (EFFECTIVE DATE)). Article XI, Chapter 1 (Special Tribeca Mixed Use District).

Chapter 5 Residential Conversion of Existing Non-Residential Buildings

15-011 Applicability within Special Districts

The provisions of this Chapter shall apply in any #Special Mixed Use District# as modified by Article XII, Chapter 3 (Special Mixed Use District).

The provisions of this Chapter shall apply in the #Special Downtown Jamaica District# as modified by Article XI, Chapter 5 (Special Downtown Jamaica District).

The provisions of this Chapter shall apply in the #Special St. George District# as modified by Article XII, Chapter 8 (Special St. George District).

The provisions of this Chapter shall apply in the #Special Coney Island District# as modified by Article XIII, Chapter 1 (Special Coney Island District).

The Preservation Area of the #Special Clinton District# is excluded from the applicability of the provisions of this Chapter.

The provisions of this Chapter shall apply in the #Special Tribeca Mixed Use District# as modified by Article XI, Chapter 1 (Special Tribeca Mixed Use District).

Except as specifically set forth in Sections 15-013 and 15-026, the provisions of this Chapter are not applicable in the #Special Tribeca Mixed Use District#.

15-013 Building permits and variances issued before the effective date of amendment

- (a) Building permits in Manhattan Community Districts 1, 2, 3, 4, 5 and 6
(2) for all #floor area# for which the Board has made a finding that, as of the date said building permit lapsed, there was substantial construction in compliance with the approved plans pursuant to which said lapsed permit has been granted. A finding of substantial construction shall not be made unless, as of the date said permit lapsed, the #floor area# was either vacant or occupied by #residential# or #joint living-work quarters for artists use#, and unless the expenditures prior to the date said permit lapsed were significant in proportion to the costs of construction of the entire project, not including the costs of acquisition, demolition, professional fees or financing. Notwithstanding anything to the contrary above, the building permit shall only be reinstated pursuant to the provisions of this Section, provided that for any portion of the #building# for which said permit is reinstated:
(i) the conversion shall comply with the provisions of Sections 15-12, 15-24, or 42-14, paragraph (D)(1)(e), or 111-112, as appropriate in the zoning district in which the #building# being converted is located, except that the Board may modify the requirements of Sections 15-12, 15-24, or 42-14, paragraph (D)(1)(e), or 111-112, provided that the rooftop open space was not permitted under said building permit and the Board determines that the roof either is unsuited for open space #use# or cannot be made suitable for open space #use# at a reasonable cost;

15-026 Special bulk regulations for certain pre-existing dwelling units, joint living-work quarters for artists and loft dwellings

- (a) The minimum size, #yard#, and density requirements of Sections 15-111, 15-22, 43-17 and 111-111 Section 111-40 (REQUIREMENTS FOR LOFT DWELLINGS CONSTRUCTED PRIOR TO (EFFECTIVE DATE)) may be replaced by the requirements of this Section for #dwelling units#, #joint living-work quarters for artists# or #loft dwellings#:
(1) existing on September 1, 1980 for which a determination of #residential# or #joint living-work quarters for artists# occupancy has been made pursuant to Sections 15-021, paragraph (c), 15-215, 42-133, paragraph (a), 42-141, paragraph (b), or 74-782, or 111-201 paragraph (a); or

- (2) that are registered Interim Multiple Dwellings or are found covered by the New York City Loft Board pursuant to Article 7C of the New York State Multiple Dwelling Law; or
 - (3) that the Loft Board determines were occupied for residential use or as joint living-work quarters for artists on September 1, 1980.
- (b) Unless required by the Loft Board for the legalization of Interim Multiple Dwelling Units in the implementation of Article 7C of the New York State Multiple Dwelling Law, dwelling units or joint living-work quarters for artists described in paragraph (a) and existing on such dates may not be divided subsequently into units or quarters of less than 1,200 square feet, and loft dwellings may not be divided subsequently into dwellings that do not meet the requirements of Section 111-111 paragraphs (a), (b)(1) and (c). Section 111-40.
- No building that meets the density requirements of Sections 15-111 or paragraph (c) of Section 111-40 may subsequently add additional units or quarters except in accordance thereof. No building to which the regulations of this Section have been applied may subsequently add additional units or quarters except in accordance with the requirements of Sections 15-111 or 111-111 paragraph (c).
- (c) In lieu of the stated minimum size, yard, and density requirements of Sections 15-111, 15-22, 43-17 and Section 111-40, the following regulations shall apply:
- (1) The minimum size of a dwelling unit, joint living-work quarters for artists, or loft dwelling may be no less than 415 square feet of floor area, provided that all of the following requirements are met:
 - (i) the unit or quarters shall contain one or more windows that open onto a street or thirty foot yard;
 - (ii) the area of such required window shall be not less than eight percent of the floor area of the unit or quarters and 50 percent of the area of such required window shall be openable; and
 - (iii) the interior dimension of the wall in which such required window is located shall be no less than 12 feet in width; or
 - (2) The minimum size of a dwelling unit, joint living-work quarters for artists, or loft dwelling may be no less than 600 square feet of floor area, provided that all of the following requirements are met:
 - (i) the unit or quarters shall contain one or more windows that open onto either:
 - (a) a ten foot yard, where the window sill of such required window is at least 23 feet above curb level; or
 - (b) a 15 foot yard, where the window sill of such required window is less than 23 feet above curb level; or
 - (c) a court with a minimum dimension of 15 feet perpendicular to such required window and 375 square feet or more in area; or
 - (d) a street;
 - (ii) the minimum horizontal distance between such required window opening onto a yard and any wall opposite such window on the same or another zoning lot shall be at least 15 feet;
 - (iii) the area of such required window shall be no less than five percent of the floor area of the unit or quarters, and 50 percent of the area of such required window shall be openable;
 - (iv) the interior dimension of the wall in which such required window is located shall be no less than 12 feet in width;
 - (v) the average width of such unit or quarters shall be no less than 14 feet; and
 - (vi) not less than two-thirds of the floor area of the unit or

quarters shall have a floor-ceiling height of nine feet or more.

**32-01
Special Provisions for Adult Establishments**

In addition to the applicable regulations for the uses listed in a permitted Use Group, adult establishments shall be subject to the following provisions:

- (a) Adult establishments are not permitted in C1, C2, C3, C4, C5, C6-1, C6-2 or C6-3 Districts.
- (b) In C6-4, C6-5, C6-6, C6-7, C6-8, C6-9, C7 or C8 Districts, no adult establishment shall be established less than 500 feet from a house of worship, a school, a Residence District, a C1, C2, C3, C4, C5-1, C6-1, C6-2 or C6-3 District, or a Manufacturing District, other than an M1-6M District, in which new residences or new joint living-work quarters for artists are allowed, under the provisions of the Zoning Resolution, as-of-right or by special permit or authorization. No provisions or findings of such special permit or authorization which require an assessment of the impact of new residences or new joint living-work quarters for artists or new loft dwellings on commercial or manufacturing uses within a Manufacturing District shall be construed as a limitation on the scope of this provision. However, on or after October 25, 1995, an adult establishment that otherwise complies with the provisions of this paragraph shall not be rendered non-conforming if a house of worship or a school is established on or after April 10, 1995, within 500 feet of such adult establishment.

**42-01
Special Provisions for Adult Establishments**

In addition to the applicable regulations for the uses listed in a permitted Use Group, adult establishments shall be subject to the following provisions:

- (a) Adult establishments are not permitted in a Manufacturing District in which residences, joint living-work quarters for artists or loft dwellings are, under the provisions of the Zoning Resolution, allowed as-of-right or by special permit or authorization. No provisions or findings of such special permit or authorization which require an assessment of the impact of new residences or new joint living-work quarters for artists or new loft dwellings on commercial or manufacturing uses within a Manufacturing District shall be construed as a limitation on the scope of this provision.
- (b) In all other Manufacturing Districts, no adult establishment shall be established less than 500 feet from a house of worship, a school, a Residence District, a C1, C2, C3, C4, C5-1, C6-1, C6-2 or C6-3 District, or a Manufacturing District, other than an M1-6M District, in which new residences or new joint living-work quarters for artists or new loft dwellings are allowed, under the provisions of the Zoning Resolution, as-of-right or by special permit or authorization. No provisions or findings of such special permit or authorization which require an assessment of the impact of new residences or new joint living-work quarters for artists or new loft dwellings on commercial or manufacturing uses within a Manufacturing District shall be construed as a limitation on the scope of this provision. However, on or after October 25, 1995, an adult establishment that otherwise complies with the provisions of this paragraph shall not be rendered nonconforming if a house of worship or a school is established on or after April 10, 1995, within 500 feet of such adult establishment.

**42-53
Surface Area and Illumination Provisions**

M1 M2 M3

No illuminated sign shall have a degree or method of illumination that exceeds standards established by the Department of Buildings by rule pursuant to the City Administrative Procedure Act. Such standards shall ensure that illumination on any illuminated sign does not project or reflect on residences, loft dwellings or joint living-work quarters for artists so as to interfere with the reasonable use and enjoyment thereof. Nothing herein shall be construed to authorize a sign with indirect illumination to arrange an external artificial source of illumination so that direct rays of light are projected from such artificial source into residences, loft dwellings or joint living-work quarters for artists.

**42-532
Non-illuminated signs**

M1 M2 M3

In all districts, as indicated, non-illuminated signs with total surface areas not exceeding six times the street frontage of the zoning lot, in feet, but in no event more than 1,200 square feet for each sign, are permitted.

However, in any Manufacturing District in which residences, loft dwellings or joint living-work quarters for artists are, under the provisions of the Zoning Resolution, allowed as-of-right or by special permit or authorization, the total surface area of all such permitted signs shall not exceed six times the street frontage of the zoning lot, in feet, and that the surface area of each

sign shall not exceed 750 square feet.

**42-533
Illuminated or flashing signs**

M1 M2 M3

However, in any Manufacturing District in which residences, loft dwellings or joint living-work quarters for artists are, under the provisions of the Zoning Resolution, allowed as-of-right or by special permit or authorization, the total surface area of all such permitted signs shall not exceed five times the street frontage of the zoning lot, in feet, and that the surface area of each sign shall not exceed 500 square feet.

**42-541
Permitted projection**

M1 M2 M3

In all districts, as indicated, except as otherwise provided in Section 42-542 (Additional regulations for projecting signs), no permitted sign shall project across a street line more than 18 inches for double- or multi-faceted signs or 12 inches for all other signs, except that:

- (a) In M1-5A, M1-5B, M1-5M and M1-6M Districts and in Manufacturing Districts mapped within the Special Tribeca Mixed Use District, for each establishment located on the ground floor, non-illuminated signs other than advertising signs may project no more than 40 inches across a street line, provided that along each street on which such establishment fronts, the number of such signs for each establishment shall not exceed two two-sided signs separated at least 25 feet apart, and further provided that any such sign shall not exceed a surface area of 24 by 36 inches and shall not be located above the level of the first story ceiling.
- (b) For zoning lots occupies . . .

**Article VII
Administration**

**Chapter 4
Special Permits by the City Planning Commission**

**74-92
Use Groups 3A and 4A Community Facilities and Certain Large Retail Establishments in Manufacturing Districts**

**74-921
Use Groups 3A and 4A community facilities**

- (a) Use modifications for Use Groups 3A and 4A in M1 Districts
 - In M1 Districts, except for houses of worship, the City Planning Commission may permit uses listed in Use Group 4A - Community Facilities and, in M1-5 Districts, except in M1-5A, M1-5B and M1-5M Districts, the Commission may permit museums and non-commercial art galleries as listed in Use Group 3A, provided that such community facility is located not more than 400 feet from the boundary of a district where such facility is permitted as-of-right and the Commission finds that:
 - (6) such facility will not impair the essential character of the surrounding area.

The provisions of this special permit relating to Use Group 3A museums and non-commercial art galleries shall be inapplicable to the Special Tribeca Mixed Use District.

Article XI - Special Purpose Districts

**Chapter 1
Special Tribeca Mixed Use District**

**111-00
GENERAL PURPOSES**

The "Special Tribeca Mixed Use District" established in this Resolution is designed to promote and protect public health, safety, and general welfare. These general goals include, among others, the following specific purposes:

- (a) to retain adequate wage, job producing, stable industries within the Tribeca neighborhood;
- (b) to protect light manufacturing and to encourage stability and growth in the Tribeca neighborhood by permitting light manufacturing and controlled residential uses to coexist where such uses are deemed compatible;
- (c) to provide a limited new housing opportunity of a type and at a density appropriate to this mixed use zone;
- (d) to insure the provision of safe and sanitary housing units in converted buildings; and
- (e) to promote the most desirable use of land and building development in accordance with the Plan for Lower Manhattan as adopted by the City Planning Commission.

**111-02
General Provisions**

The provisions of this Chapter shall apply to all developments, enlargements, extensions, alterations,

#accessory uses#, open and enclosed, and changes in #uses# within the Special District.

#Loft dwellings# and #joint living work quarters for artists# are permitted #uses# within the Special District and #loft dwellings# are the only permitted #residential use# in #buildings# designed for non #residential use# and erected prior to December 15, 1961. #Loft dwellings# and #joint living work quarters for artists# converted under the provisions of this Chapter, are not subject to the provisions of Section 22-42 (Location within Buildings).

#Buildings# designed for non #residential use#, and erected prior to December 15, 1961, that have not since been #enlarged# may be converted to #loft dwellings#, subject to the #bulk# regulations of Section 111-11 (Bulk Regulations for Buildings Containing Loft Dwellings or Joint Living Work Quarters for Artists).

#Buildings# designed for non #residential use#, and erected prior to December 15, 1961, that have since been #enlarged# may be converted to #loft dwellings#, and #buildings# designed for non #residential use# and erected prior to December 15, 1961, may be #enlarged# for #loft dwellings#, provided that such conversion or #enlargement# shall be made only by special permit of the City Planning Commission pursuant to Section 111-51 (Special Permit for Enlargements of Buildings Containing Loft Dwellings).

A #home occupation# may occupy a #loft dwelling# as an #accessory use# in excess of the #floor area# limitations of Section 12-10 (DEFINITIONS - Home occupation), and subject to the following:

- (a) Businesses operated as #home occupations# may have up to three non #residential# employees., and
- (b) Notwithstanding the limitation on #uses# listed in Section 12-10, a #home occupation# may include a permitted #commercial# or permitted #manufacturing use#. It shall not include the sale of merchandise produced elsewhere.
- (c) The Commissioner of Buildings may issue rules and regulations setting forth appropriate standards to implement the intent of this Section.

Museums or non commercial art galleries are permitted #uses# within Areas B1 and B2 of the Special District in accordance with the provisions of Section 111-105 (Museums or non commercial art galleries), and are subject to the #bulk# regulations applicable to #manufacturing uses# in Areas B1 and B2.

Except as modified by the express provisions of the District, the regulations of the underlying districts remain in effect.

111-03 District Map

The District Map for the #Special Tribeca Mixed Use District#, in Appendix A, identifies special areas comprising the Special District in which special zoning regulations carry out the general purposes of the #Special Tribeca Mixed Use District#. These areas are as follows:

- Area A1 - General Mixed Use Area
- Area A2 - Limited Mixed Use Area (Commercial and Residential Uses)
- Area A3 - General Mixed Use Area
- Area A4 - General Mixed Use Area
- Area B1 - Limited Mixed Use Area
- Area B2 - Limited Mixed Use Area
- Area A5 - General Mixed Use Area
- Area A6 - General Mixed Use Area
- Area A7 - General Mixed Use Area

111-10 SPECIAL USE REGULATIONS

111-101 Location of permitted uses in buildings containing loft dwellings or joint living work quarters for artists

Within Areas B1 and B2, #loft dwellings# and #joint living work quarters for artists# are not permitted below the floor level of the third #story#, unless modified by the Chairperson of the City Planning Commission pursuant to Section 111-20 (MINOR MODIFICATIONS), paragraph (a), by authorization of the City Planning Commission pursuant to Section 111-23 (Modification of Location and Additional Use Regulations by Authorization of the City Planning Commission) or by special permit of the City Planning Commission pursuant to Section 111-50 (SPECIAL PERMIT FOR CONVERSION TO LOFT DWELLINGS OR JOINT LIVING WORK QUARTERS FOR ARTISTS).

111-11 Residential use modification

- (a) Loft dwellings
#Loft dwellings# created prior to (effective date) shall be governed by the provisions for #loft dwellings# in Section 111-40 (REQUIREMENTS FOR LOFT DWELLINGS CONSTRUCTED PRIOR TO (EFFECTIVE DATE)). Such #loft dwellings# may be #extended#, #enlarged#, or subdivided into two or more #loft dwellings# only in accordance with such provisions. No #loft dwellings# may be created after (effective date), except as the result of a subdivision of a #loft dwelling# existing prior to (effective date).
- (b) Home occupations

A #home occupation# may occupy a #loft dwelling#, or a #dwelling unit# converted pursuant to Article I, Chapter 5 (Residential Conversion of Existing Non-Residential Buildings), as an #accessory use# pursuant to Section 15-13 (Special Home Occupation Provision), except that:

- (1) businesses operated as #home occupations# may have up to three non-#residential# employees; and
- (2) notwithstanding the limitation on #uses# listed in Section 12-10, a #home occupation# may include a permitted #commercial# or permitted #manufacturing use#.

111-102 12 Ground floor use restrictions

(a) In all areas except Areas A2, A1, A3 and A4C ground floor spaces in separate #buildings# may not be combined for #uses# in Use Groups 3, 4, 5 and 6, except in those #buildings# having frontage on Broadway, Chambers Street, Church Street, Greenwich Street, Hudson Street, Sixth Avenue, Varick Street, West Broadway or West Street.

(b) Areas B1 and B2

- (1) Use of the ground floor in #buildings# constructed prior to March 10, 1976, shall be restricted to #uses# in Use Groups 7, 9, 11, 16, 17a, 17b, 17c or 17e, except that where a #use# other than these occupied the ground floor of a #building# prior to March 10, 1976, it shall be permitted in conformance with the underlying district regulations.
- (2) In #buildings# having frontage on Greenwich Street, West Street, Hudson Street, West Broadway or Canal Street, ground floor #uses# shall be permitted in conformance with the underlying districts except as provided in Section 111-103, paragraph (c).

111-103 13 Additional use regulations

(a) Areas A1, and A3 and A4

- (1) #Uses# in Use Groups 16 and 17 shall be permitted, except the following #uses# are prohibited in all #buildings#:
 - (i) within Use Group 16A: crematoriums, poultry or rabbit killing establishments, unenclosed automobile, boat, motorcycle or trailer sales, motorcycle rentals;
 - (ii) all Use Group 16B #uses#, except #automotive service stations# by special permit pursuant to Section 73-21;
 - (iii) all Use Group 16C #uses#;
 - (iv) within Use Group 16D: dry cleaning or cleaning or dyeing establishments, with no limitation on type of operation, solvents, #floor area# or capacity per establishment;
 - (v) within Use Group 17B: manufacture of aircraft, automobiles, trucks, trailers, boats, motorcycles or chemicals; and
 - (vi) all Use Group 17C #uses#, except agriculture.
- (2) The following #uses# are prohibited in #buildings# that do not front on Chambers Street, Church Street, Greenwich Street, Hudson Street, or West Broadway or West Street:
 - (i) all Use Group 8A #uses#;
 - (ii) all Use Group 8D #uses#;
 - (iii) all Use Group 10A #uses#, except depositories, photographic or motion picture studios, radio or television studios; and
 - (iv) all Use Group 12A #uses#.
- (3) In #buildings# fronting on Chambers Street, Church Street, Greenwich Street, Hudson Street, or West Broadway or West Street, the following retail facilities #uses# shall be limited to 20,000 square feet of #floor area# on a #zoning lot#, including retail #cellar# space allotted to such #uses#, except as otherwise provided in Section 111-40 111-32 (Special Permit For Certain Large Commercial Establishments):
 - (i) all #uses# in Use Groups 6A and 6C;
 - (ii) all #uses# in Use Group 10 with parking categories B or B1; and
 - (iii) the above #uses# when listed in other use groups.

Separate #buildings# on separate #zoning lots# may not be combined for #uses# in Use Groups 6A, and 6C and or all #uses# with parking categories B or B1. in Use Group 10 with parking categories B or B1.

In addition, in #buildings# not fronting on the above listed #streets# listed in paragraph (a)(3) of this Section, #uses# listed retail facilities in Use Groups 6A and 6C shall be limited to 10,000 square feet of #floor area# on a #zoning lot#, including retail #cellar# space allotted allocated to such #uses#, except as otherwise provided in Section 111-40 32.

(b) Areas B1 and B2

#Loft dwellings# and #joint living work quarters for artists# shall be permitted in #buildings# where the #lot coverage# is less than 5,000 square feet. #Loft dwellings# and #joint living work quarters for artists# shall be permitted in other #buildings# or other structures #only by special permit of the City Planning Commission, pursuant to Section 111-50 (SPECIAL PERMIT FOR CONVERSION TO LOFT DWELLINGS OR JOINT LIVING WORK QUARTERS FOR ARTISTS), or by minor modification of the Chairperson of the City Planning Commission, pursuant to Section 111-20, paragraph (d), or by authorization of the City Planning Commission, pursuant to Section 111-23 (Modification of Location and Additional Use Regulations by Authorization of the City Planning Commission).

Areas A4, A5, A6 and A7

- (4) All #uses# listed in Use Groups 16B, 16C or 16D shall be permitted,
- (5) The following #uses# listed in Use Group 16A shall be permitted:
 - Carpentry, custom woodworking or custom furniture making shops
 - Electrical, glazing, heating, painting, paper hanging, plumbing, roofing or ventilating contractors' establishments, open or enclosed, with open storage limited to 5,000 sq. ft.
 - Household or office equipment or machinery repair shops
 - Machinery rental or sales establishments.
- (6) All #uses# in Use Group 17 shall be permitted, except that the following #uses# shall be prohibited:
 - Building materials or contractors' yards, open or enclosed
 - Produce or meat markets, wholesale
 - Adhesives, including manufacture of basic components
 - Food products, including slaughtering of meat or preparation of fish for packing
 - Laboratories, research, experimental or testing
 - Leather products, including shoes, machine belting, or similar products
 - Metal stamping or extrusion, including costume jewelry, pins and needles, razor blades, bottle caps, buttons, kitchen utensils, or similar products
 - Pharmaceutical products
 - Plastic products, including tableware, phonograph records, buttons, or similar products
 - Rubber products, such as washers, gloves, footwear, bathing caps, atomizers, or similar products, including manufacture of natural or synthetic rubber
 - Shoddy
 - Soap or detergents.
- (4) For establishments with frontage on #wide streets#, #uses# listed in Use Groups 6A, 6C and 10 shall be limited to 10,000 square feet of #floor area#. For establishments that front only upon a #narrow street#, such #uses# shall be limited to 5,000 square feet of #floor area#. For the purposes of this Section, #floor area# shall include retail #cellar# space allocated to such #uses#.
- The #floor area# requirements of this paragraph, (b)(4), may be modified only pursuant to Section 111-32 (Special Permit For Certain Large Commercial Establishments).
- (c) Eating or drinking establishments with entertainment and a capacity of more than 200 persons, or establishments of any capacity with dancing, as listed in Use Group 12A, in any location within a #building#, shall be permitted only by special permit of the Board of Standards and Appeals as provided in Section 73-244. In Areas A1, A2, A3 and A4, the Board of Standards and Appeals shall additionally find for establishments of any capacity with dancing, as listed in Use Group 12A, that primary ingress and egress for such #uses# may only be located on Broadway, Chambers Street, Church Street, Greenwich Street, Hudson Street, Sixth Avenue, Varick Street, West

Broadway or West Street, with only fire or emergency egress on other #streets#, and that no portion of such #use# may be located more than 100 feet, measured perpendicularly, from the above-listed streets. Furthermore, such #uses# are restricted as provided in paragraph (a)(2) of this Section.

(d) Areas A4, A5, A6 and A7

#Transient hotels# shall be allowed, except that #developments#, #enlargements#, #extensions# or changes of #use# that result in a #transient hotel# with greater than 100 sleeping units shall only be allowed pursuant to Section 111-31 (Special Permit For Large Transient Hotels).

However, any #transient hotel# that received a special permit pursuant to Section 74-711, granted prior to (effective date of amendment), may continue under the terms of such approval.

(e) Environmental conditions for Area A2

(1) All #developments# or #enlargements# shall be subject to Ambient Noise Quality Zone Regulations*. #Uses# listed in Use Group 11A shall be subject to the performance standards of an M1 District.

(2) All new #dwelling units# shall be provided with a minimum 35dB(A) of window wall attenuation in order to maintain an interior noise level of 45dB(A), or less, with windows closed. Therefore, an alternate means of ventilation is required.

* Ambient Noise Quality Regulations for an M2 District as set forth in the Noise Control Code for the City of New York, Article VI(B).

111-104 Special provisions for Areas A1, A2, A3, A4 and B2 111-20 SPECIAL BULK PROVISIONS FOR AREAS A1 THROUGH A7

(a) Area A1

The regulations applicable to a C6-2A District shall apply to all new #developments# and #enlargements#, except as set forth herein.

(1) Maximum #floor area ratio# The maximum #floor area ratio# permitted on a #zoning lot# shall be 5.0.

(2) Special regulations for narrow #buildings# A #building# or portion of a #building# may be constructed above the maximum height of a #street wall# permitted pursuant to Section 23-692 (Height limitations for narrow buildings or enlargements), provided the portion of a #building# exceeding such height limitation does not exceed a height of one #story# or 15 feet, whichever is less, and provided such portion is set back at least 10 feet from the #street wall# of the #building# facing a #wide street#, and 15 feet from the #street wall# of the #building# facing a #narrow street#.

(b) Area A2

The regulations applicable to a C6-3 District shall apply to all new #developments# and #enlargements#, except as set forth herein.

(1) Maximum #floor area ratio# No #floor area# bonuses shall be permitted in Area A2. The maximum #floor area ratio# permitted shall be 7.52. In no case shall the #floor area ratio# of the #commercial# or #community facility# portion of the #building# be more than 6.0.

(2) #Open space# and #lot coverage# regulations The #open space# and #lot coverage# regulations of Article II, Chapters 3 and 4, and Article III, Chapter 5, for a #residential building#, or the #residential# portion of a #mixed building#, are not applicable. In lieu thereof, the maximum permitted #lot coverage# on a #zoning lot# shall not exceed 80 percent of the #lot area#. However, any permitted obstruction on a #zoning lot# pursuant to Sections 23-44, 24-12 or 33-23 shall not count as #lot coverage#.

(3) #Yard#, #court# and minimum distance between #buildings# regulations The #yard# and #court# regulations of a C6-3 District shall apply, except that on a #through lot# the provisions of paragraphs (b) and (c) of Sections 23-533

and 24-382 (Required rear yard equivalents) and 23-71 (Minimum Distance between Buildings on a Single Zoning Lot) shall not apply. On any single #zoning lot# within Area A2, if a #development# or #enlargement# results in two or more #buildings# or portions of #buildings# detached from one another at any level, such #buildings# or portions of #buildings# shall at no point be less than eight feet apart.

(4) #Height factor#, front height and setback regulations

The #height factor#, front height and setback, alternate front setback and tower regulations of a C6-3 District shall not apply. In lieu thereof, for the first two #stories# of any #development# or #enlargement#, the #street wall# shall be located on the #street line# and shall extend the entire width of the #zoning lot# not occupied by existing #buildings# to remain, except that at the intersection of two #street lines# the #street wall# may be located within five feet of the #street line#. Above the ceiling of the second #story# for any #development# or #enlargement#, there shall be mandatory #street walls# extending the entire width of the #zoning lot# not occupied by existing #buildings# to remain, as set forth below in this paragraph, (b)(4). Along #wide streets# and along #narrow streets#, within 75 feet of the intersection with #wide streets#, the #street wall# shall rise for a minimum of 60 feet above #curb level# but shall not exceed a height of 100 feet above #curb level#. Along a #narrow street#, beyond a distance of 75 feet from the intersection of a #wide street# and a #narrow street#, the #street wall# shall rise for a minimum of 60 feet above #curb level# but shall not exceed a height of 85 feet above #curb level#. Notwithstanding the above requirements, for the 25 feet of a #zoning lot# furthest from the intersection of a #wide street# and a #narrow street#, the height of the #street wall# shall be 60 feet or the height of the adjacent #building# fronting on the same #street line#, whichever is greater. Above the ceiling of the second #story#, 75 percent of the aggregate area of the mandatory #street walls# at each #story# shall be within five feet of the #street line#; the mandatory #street wall# shall about the #street line# at least once every 25 feet; and at the intersection of two #street lines# the mandatory #street wall# shall be located within five feet of the #street line#, measured perpendicular to the #street line#. For #residential# and community facility #developments# or #enlargements#, recesses shall comply with the applicable #outer court# provisions of Sections 23-84 and 24-63.

For any #zoning lot# located in a Historic District designated by the Landmarks Preservation Commission, the minimum base height of a #street wall# may vary between the height of the #street wall# of an adjacent #building# before setback, if such height is lower than the minimum base height required, up to the minimum base height requirements of this Chapter.

For any #zoning lot# located in a Historic District designated by the Landmarks Preservation Commission, the location of the #street wall# of any #building# may vary between the #street wall# location requirements of this Chapter and the location of the #street wall# of an adjacent #building# fronting on the same #street line#.

(5) Curb cuts

Curb cuts shall not be permitted on Greenwich Street, Murray Street and Chambers Street.

(c) Area A3

The regulations applicable to a C6-3A District shall apply to all new #developments# and #enlargements#, except as set forth herein.

(1) Height and setback regulations

The height and setback regulations of Section 35-24 (Special Street Wall Location and Height and Setback Regulations in Certain Districts) shall not apply. In lieu thereof, the following height and setback regulations shall apply:

(i) Permitted obstructions Permitted obstructions for all #buildings# or other structures# shall be as set forth in Section 33-42.

(ii) Measurement of height Heights of all #buildings# or other structures# shall be measured from the #base plane#.

(iii) #Street wall# location The #street wall# of any #development# or #enlargement# shall be located on the #street line# and extend along the entire #street# frontage of the #zoning lot# not occupied by existing #buildings#, and shall rise to at least a height of 60 feet [remove double-space] or the height of the #building#, whichever is less. However, to allow articulation of #street walls# at the intersection of two #street lines#, the #street wall# may be located anywhere within an area bounded by the two #street lines# and a line [remove double-space] connecting such #street lines# at points 15 feet from their intersection. Recesses, not to exceed three feet in depth from the #street line#, shall be permitted on the ground floor where required to provide access to the #building#. At any level above the ground floor, but at least 12 feet above the level of the #base plane#, recesses shall be permitted in the #street wall# for #outer courts# or articulation of #street walls# at the intersection of two #street lines# as set forth in this Section. The aggregate width of such recesses shall not exceed 30 percent of the width of the #street wall# at any level.

(iv) Maximum height of #street walls# and required setbacks

The maximum height of a #street wall# before setback shall be 85 feet or the height of an adjoining #building# fronting on the same #street line# with a height of at least 60 feet, whichever is less. Setbacks are required for all portions of #buildings# that exceed these maximum #street wall# heights. At a height not lower than 60 feet nor higher than 85 feet, or the height of an adjoining #building# fronting on the same #street line# which is less than 85 feet, a setback with a depth of at least 10 feet shall be provided from any #street wall# fronting on a #wide street#, and a setback with a depth of at least 15 feet shall be provided from any #street wall# fronting on a #narrow street#, except that such dimensions may include the depth of any permitted recesses in the #street wall#.

(v) Maximum building height

No #building or other structure# shall exceed a height of 135 feet.

(vi) Vertical #enlargements# of low #buildings#

Existing #buildings# with #street walls# less than 60 feet in height may be vertically #enlarged# by up to one #story# or 15 feet, whichever is less, without regard to the #street wall# location provisions of paragraph (c)(1)(iii) of this Section.

(2) Special regulations for narrow #buildings#

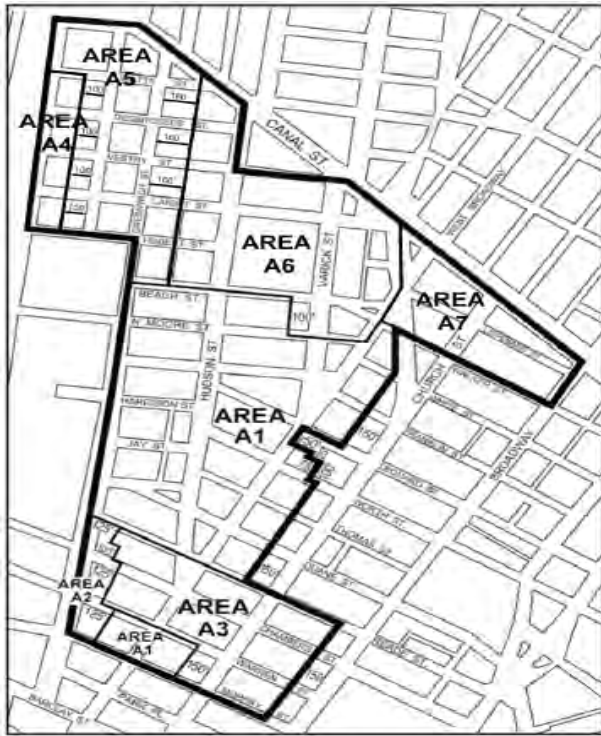
A #building# or portion of a #building# may be constructed above the maximum height of #street wall# permitted pursuant to Section 23-692 (Height limitations for narrow buildings or enlargements), provided such portion of a #building# exceeding such height limitation does not exceed a height of one #story# or 15 feet, whichever is less, and provided such portion of a #building# is set back at least 10 feet from the #street wall# of the #building# facing a #wide street#, and 15 feet from the #street wall# of a #building# facing a #narrow street#.

(d) Areas A4, A5, A6 and A7

Except as set forth herein, the #bulk# regulations of the underlying district shall apply.

(1) In C6-2A and C6-3A Districts, the #Height and setback regulations, as set forth in Table A of Section 35-24, shall be modified, as follows:

Table with 4 columns: District Area, Minimum base height (in ft.), Maximum base height (in ft.), Maximum building height (in ft.). Rows include C6-2A and C6-3A A4.



Special Tribeca Mixed Use District
Area Boundary

- Area A1: General Mixed Use Area
- Area A2: Limited Mixed Use Area
- Area A3: General Mixed Use Area
- Area A4: General Mixed Use Area
- Area A5: General Mixed Use Area
- Area A6: General Mixed Use Area
- Area A7: General Mixed Use Area

**APPENDIX F
Inclusionary Housing Designated Areas**

The boundaries of #Inclusionary Housing designated areas# are shown on the maps listed in this Appendix F. The #Residence Districts# listed for such areas shall include #Commercial Districts# where #residential buildings# or the #residential# portion of #mixed buildings# are governed by the #bulk# regulations of such #Residence Districts#.

In addition, the following special purpose districts contain #Inclusionary Housing designated areas#, as set forth within such special districts:

- #Special 125th Street District# – see Section 97-421 (Inclusionary Housing)
- #Special Clinton District# – see Section 96-81 (C6-3X Designated District)
- #Special Coney Island District# – see Section 131-321 (Special floor area regulations for residential uses)
- #Special Downtown Jamaica District# – see Section 115-211 (Special Inclusionary Housing regulations)
- #Special Garment Center District# – see Sections 121-31 (Maximum Permitted Floor Area) and 93-23 (Modifications of Inclusionary Housing Program)
- #Special Harlem River Waterfront District# – see Section 87-20 (SPECIAL FLOOR AREA REGULATIONS)
- #Special Hudson Yards District# – see Section 93-23 (Modifications of Inclusionary Housing Program)
- #Special Long Island City Mixed Use District# – see Section 117-631 (Floor area ratio and lot coverage modifications)
- #Special Southern Hunters Point District# – see Section 125-22 (Newtown Creek Subdistrict)
- #Special Tribeca Mixed-Use District# – see paragraphs (d)(3) and (d)(4) of Section 111-20 (SPECIAL BULK PROVISIONS FOR AREAS A1 THROUGH A7)
- #Special West Chelsea District# – see Section 98-26 (Modifications of Inclusionary Housing Program)

**No. 9
HUDSON YARDS / WEST CHELSEA FOLLOW-UP**

CD 4 N 100424 ZRM
IN THE MATTER OF an application submitted by the New York City Department of City Planning pursuant to Section 201 of the New York City Charter, for an amendment of the Zoning Resolution of the City of New York, concerning Article IX, Chapter 3 (Special Hudson Yards District), Article IX, Chapter 6 (Special Clinton District), Article IX, Chapter 8 (Special West Chelsea District), and Article XII, Chapter 1 (Special Garment Center District).

Matter in underline is new, to be added;
Matter in ~~strikeout~~ is to be deleted;
Matter with # # is defined in Section 12-10;
*** indicates where unchanged text appears in the Zoning Resolution

Article IX - Special Purpose Districts

**Chapter 3
Special Hudson Yards District**

**93-14
Ground Floor Level Requirements**

The following provisions shall apply to all Subdistricts in the #Special Hudson Yards District#, except that the provisions

of this Section shall not apply along the northern #street# frontage of West 35th through West 39th Streets within 100 feet of Eleventh Avenue, as shown on Map 2 (Mandatory Ground Floor Retail) in Appendix A of this Chapter. However, any #zoning lot# fronting on such #streets# and partially within 100 feet of Eleventh Avenue may, as an alternative, apply the provisions of this Section to the entire West 35th, West 36th, West 37th, West 38th or West 39th Street frontage of the #zoning lot#.

- (a) Retail continuity along designated streets in Subdistricts A, B, C, D and E

Map 2 in Appendix A of this Chapter specifies locations where the special ground floor #use# and transparency requirements of this Section apply. Such regulations shall apply along either 100 percent or 50 percent of the building's #street# frontage, as indicated on Map 2.

#Uses# located on the ground floor level or within five feet of #curb level#, and within 50 feet of the #street line# shall be limited to #commercial uses# permitted by the underlying district, but not including #uses# listed in Use Groups 6B, 6E, 7C, 7D, 8C, 8D, 9B, 10B, 11 or 12D.

A building's #street# frontage shall be allocated exclusively to such #uses#, except for lobby space, entryways ~~or~~ entrances to subway stations, or other subway-related #uses# as described in Section 93-65 (Transit Easements). In no event shall the length of #street# frontage (exclusive of any portion of such #street# frontage allocated to entrances to subway stations and other subway-related #uses#) occupied by lobby space or entryways exceed, in total, 40 feet or 25 percent of the building's total #street# frontage, whichever is less, except that the width of a lobby need not be less than 20 feet.

For any new #development# or #enlargement# on such designated #streets#, glazing shall be provided in accordance with the provisions set forth in paragraph (c) of this Section.

**93-65
Transit Easements**

- (a) Any #development# or #enlargement# on a #zoning lot# that includes the ~~locations listed below southwest corner of West 40th Street and Eighth Avenue~~ shall provide an easement for ~~subway-related #use# and~~ public access to the subway mezzanine or station as illustrated on Map 5 (Transit Easement for Subway Entrance and Subway-Related Uses) in Appendix A of this Chapter. The easement shall accommodate a relocated subway entrance from the adjoining sidewalk to a location within the development or enlargement.

(a) The area bounded by Tenth Avenue, West 41st Street, a line 100 feet east of and parallel to Tenth Avenue, and a line 55 feet south of and parallel to West 41st Street. The entrance shall be accessed from Tenth Avenue.

(b) For any #development# or #enlargement# on a #zoning lot# that includes the southwest corner of West 40th Street and Eighth Avenue, the transit easement shall accommodate a relocated subway entrance from the adjoining sidewalk to a location within the #development# or #enlargement#.

These locations are illustrated on Map 5 (Transit Easements and Subway Entrances) in Appendix A of this Chapter.

The Chairperson of the City Planning Commission shall certify that a plan has been submitted indicating the volume of the easement necessary for future construction of a subway entrance. Such plan shall be developed in consultation with and the approval of the Transit Authority. The Chairperson may alternately certify that a plan has been submitted whereby the applicant agrees to provide the required easement, at the applicant's expense, within two years of request by the Transit Authority or by its designee.

An instrument establishing such transit easement, or agreement to provide one within two years of request by the Transit Authority, once certified, shall be filed and duly recorded in the Borough Office of the City Register of the City of New York, indexed against the property in the form of a legal instrument providing notice of such certification. Such filing and recording of the instrument shall be a precondition for the filing for or issuance of any building permit for any #development# or #enlargement# on the #zoning lot#. The recording information shall be included on the certificate of occupancy for any #building#, or portion thereof, on the #zoning lot# issued after the recording date.

Floor space within such ~~any required~~ transit easement shall be excluded from the definition of #floor area#, and may be temporarily used by the owner of the #zoning lot# for any permitted #uses# until such time as required by the Transit Authority or by its designee for subway purposes. Improvements or construction of a temporary nature within the easement volume for such temporary #uses# shall be removed by the owner of the #zoning lot# prior to the time at which public #use# of the easement area is required. A minimum notice of six months in writing shall be given by the Transit Authority to the owner of the #zoning lot# in order to vacate the tenants of such temporary #uses#.

- (b) Any #development# or #enlargement# on a #zoning lot# that includes the locations listed below may establish an easement for subway-related #uses#, limited to ventilation facilities and other facilities or services used or required in connection with the operation of a subway line or station:

- (1) The volume bounded by Eleventh Avenue, a line 52 feet north of and parallel to West 33rd Street, the western boundary of the #park#, and West 33rd Street, up to a height of 82 feet, as illustrated on Map 5 (Transit Easements for Subway Entrances and Subway-Related Uses) in Appendix A of this Chapter.
- (2) The volume bounded by Eleventh Avenue, West 36th Street, a line 95 feet east of and parallel to Eleventh Avenue, and a line 95 feet south of and parallel to West 36th Street, up to a height of 129 feet, as illustrated on Map 5 (Transit Easements for Subway Entrances and Subway-Related Uses) in Appendix A of this Chapter.
- (3) The volume bounded by West 41st Street, a line 214 feet west of and parallel to Dyer Avenue, a line 67 feet north of and parallel to West 41st Street, and Dyer Avenue, up to a height of 73 feet, as illustrated on the District Map in Appendix A of the #Special Clinton District#.
- (4) The volume bounded by a line 37 feet east of and parallel to Eleventh Avenue, West 26th Street, a line 100 feet east of and parallel to Eleventh Avenue, and a line 95 feet south of and parallel to West 26th Street, up to a height of 60 feet, as illustrated on the District Map in Appendix A of the #Special West Chelsea District#.

If a transit easement for such subway-related #use# is established, an instrument establishing such transit easement shall be filed and duly recorded in the Borough Office of the City Register of the City of New York, indexed against the property in the form of a legal instrument. Floor space within such provided transit easement used exclusively for such subway-related #use# shall be excluded from the definition of #floor area#.

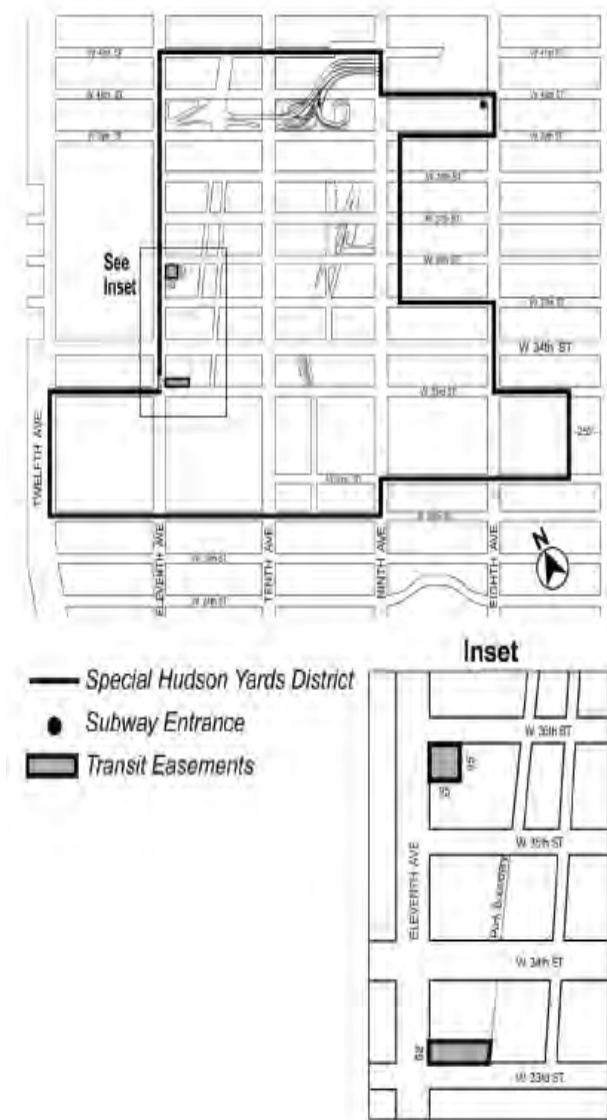
**93-91
Demolition**

The Department of Buildings shall not issue a permit for the demolition of a #multiple dwelling#, as defined in Section 93-90(a)(14), located within Subareas D4 or D5 or within Preservation Area P-2 of the #Special Garment Center District#, or an alteration permit for the partial demolition of a #multiple dwelling# located within Subareas D4 and D5 or within Preservation Area P-2 of the #Special Garment Center District#, where such partial demolition would decrease the amount of residential #floor area# in such #multiple dwelling# by 20 percent or more, unless:

- (a) such #multiple dwelling# is an unsafe #building# and demolition is required pursuant to the provisions of Title 28, Chapter 2, Article 216 of the New York City Administrative Code, or
- (b) the Commissioner of the Department of Housing Preservation and Development, after providing sixty days notice and opportunity to comment to the local Community Board, has certified:
 - (1) if such #multiple dwelling# is to be substantially preserved, that an alteration permit is required to allow the removal and replacement of 20 percent or more of the #floor area#;
 - (2) if such #multiple dwelling# is not to be substantially preserved, that the Department of Housing Preservation and Development has determined that the rehabilitation of such #multiple dwelling# is not feasible under any active governmentally-funded program; and that the Department of Housing Preservation and Development has issued a #certification of no harassment# pursuant to Section 93-90(c), or has certified compliance with the cure provisions of Section 93-90(d).
- (c) the following structures shall be exempt from the provisions of this Section:
 - (1) any city-owned #multiple dwellings#;
 - (2) any #multiple dwelling# which is the subject of a program approved by the Department of Housing Preservation and Development for the provision of housing for persons of low or moderate income and has been exempted from the provisions of this Section by written determination of the Department of Housing Preservation and Development;
 - (3) any #multiple dwelling# initially occupied for residential purposes after January 1, 1974, except for #buildings# which are or have been "interim multiple dwellings" pursuant to Article 7C of the Multiple Dwelling Law;
 - (4) any #exempt hotel# as defined in Section 93-90;
 - (5) any #multiple dwelling# in which occupancy is restricted to clubhouse or school dormitory use and occupancy was restricted to clubhouse or school dormitory use on June 21, 2004; or

(6) any #exempt institutional residence# as defined in Section 93-90.

Appendix A Map 5. Transit Easements and for Subway Entrances and Subway-Related Uses



Article IX - Special Purpose Districts

Chapter 6 Special Clinton District

96-108 Demolition of buildings

No demolition permit or alteration permit for partial demolition involving a decrease of more than 20 percent in the amount of #residential floor area# in a #building# shall be issued by the Department of Buildings for any #building# containing #dwelling units# within the Preservation Area, unless it is an unsafe #building# and demolition is required pursuant to the provisions of Title 28, Chapter 2, Article 216 Title 26, Subchapter 3, Article 8 of the New York City Administrative Code.

96-21 Special Regulations for 42nd Street Perimeter Area

- (b) Floor area regulations
Floor area regulations in Subarea 2

In Subarea 2 of the 42nd Street Perimeter Area, as shown in Appendix A, the basic #floor area ratio# of any #development# or #enlargement# shall be 10.0. However, the #floor area ratio# of any #development# or #enlargement# containing #residential use# may exceed 10.0 to a maximum of 12.0 only in accordance with the provisions of Section 23-90, except that any units for which a #floor area# increase has been earned pursuant to Section 23-90 shall be within the #Special Clinton District#. For #developments# or #enlargements# that have fully utilized the Inclusionary Housing Program, the maximum permitted #floor area ratio# may be increased from 12.0 to 15.0 for new legitimate theater use in accordance with the provisions of Section 96-25 (Floor Area Bonus for New Theater Use).

Any #development# or #enlargement# on a #zoning lot# that includes the area bounded by a line 129 feet east of and parallel to Tenth Avenue, West 42nd Street, a line 184 feet east of and parallel to Tenth Avenue, and a line 50 feet south of and parallel to West 42nd Street shall provide an easement for public access to the subway mezzanine or station, as illustrated on the District Map in Appendix A of this Chapter

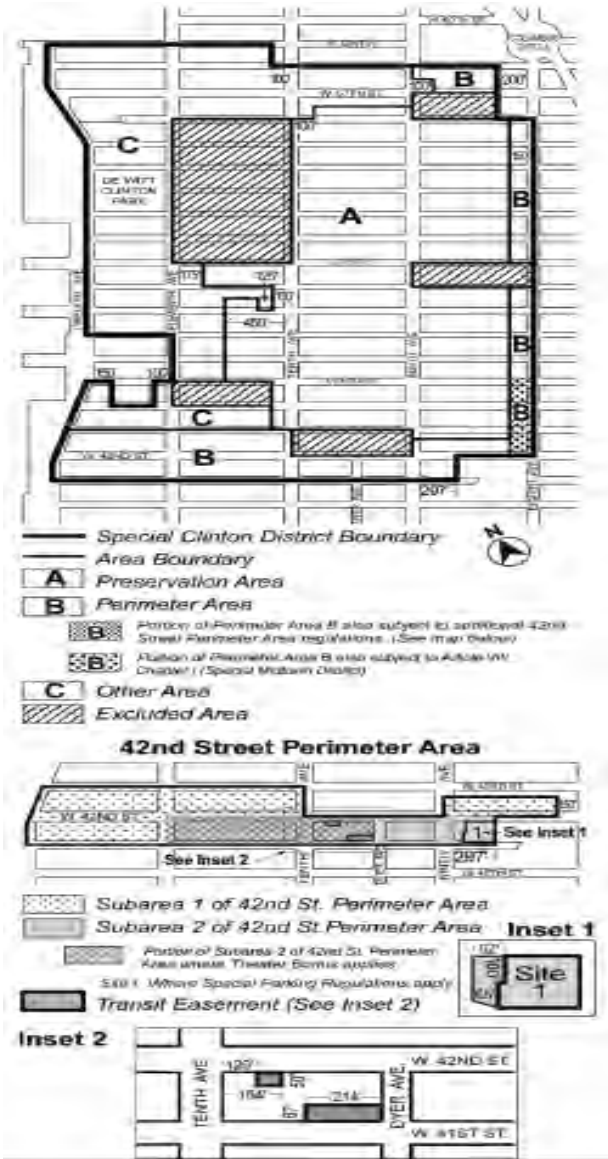
An instrument establishing such transit easement shall be filed and duly recorded in the Borough Office of the City Register of the City of New York, indexed against the property in the form of a legal instrument.

Floor space within such transit easement shall be excluded from the definition of #floor area#, and may be temporarily used by the owner of the #zoning lot# for any permitted #uses# until such time as required by the Transit Authority or by its designee for subway purposes. Improvements or construction of a temporary nature within the easement volume for such temporary #uses# shall be removed by the owner of the #zoning lot# prior to the time at which public #use# of the easement area is required. A minimum notice of six months in writing shall be given by the Transit Authority

to the owner of the #zoning lot# in order to vacate the tenants of such temporary #uses#. The provisions of subsection b of Section 93-65 (Transit Easements) shall apply to any #development# or #enlargement# on a #zoning lot# that includes the volume bounded by West 41st Street, a line 214 feet west of and parallel to Dyer Avenue, a line 67 feet north of and parallel to West 41st Street, and Dyer Avenue, up to a height of 73 feet, as illustrated on the District Map in Appendix A of this Chapter.

Where a transit easement volume is required on a #zoning lot# in Subarea 2, such easement volume may be temporarily used by the owner of the #zoning lot# for any permitted #uses# until such time as required by the Transit Authority or by its designee for subway purposes. Any such floor spaces occupied by such transit easement volume shall not count as #floor area#. Improvements or construction of a temporary nature within the easement volume for such temporary #uses# shall be removed by the owner of the #zoning lot# prior to the time at which public #use# of the easement area is required. A minimum notice of six months in writing shall be given by the Transit Authority to the owner of the #zoning lot# to vacate the tenants of such temporary #uses#.

Appendix A Special Clinton District Map



Article IX - Special Purpose Districts

Chapter 8 Special West Chelsea District

98-23 Special Floor Area and Lot Coverage Rules for Zoning Lots Over Which the High Line Passes

That portion of the #zoning lot# that lies directly beneath the #High Line# shall be exempt from #lot coverage# requirements below the level of the #High Line bed#. The remaining portion of the #zoning lot# shall be considered a separate #zoning lot# for the purposes of calculating maximum #lot coverage#. Easement volumes provided in accordance with the provisions of Section 98-60 (SPECIAL ACCESS REGULATIONS FOR CERTAIN ZONING LOTS) and access structures constructed therein, as well as any structure required pursuant to Appendix D or E in relation to an increase in the basic maximum #floor area ratio# of a #zoning lot# pursuant to Section 98-25 (High Line Improvement Bonus), shall not be considered #floor area# or #lot coverage#.

98-33 Transfer of Development Rights from the High Line Transfer Corridor

- (d) Stairway easement requirement

As a condition for the transfer of #floor area#, an easement volume to facilitate pedestrian access to the #High Line# via stairway shall be provided in accordance with the provisions of Sections 98-60 (SPECIAL ACCESS REGULATIONS FOR CERTAIN ZONING LOTS) and 98-63 (Recording of the High Line Access Easement Volume).

98-60 SPECIAL ACCESS REGULATIONS FOR CERTAIN ZONING LOTS

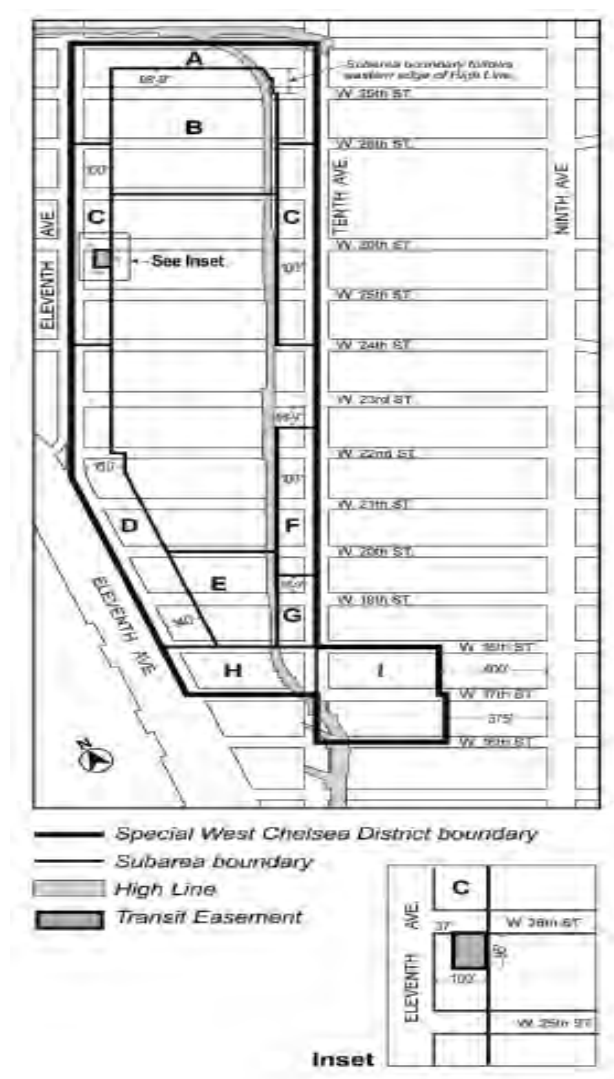
98-65 Transit Easements The provisions of subsection b of Section 93-65 (Transit Easements) shall apply to any #development# or #enlargement# on a #zoning lot# that includes the volume bounded by a line 37 feet east of and parallel to Eleventh Avenue, West 26th Street, a line 100 feet east of and parallel to Eleventh Avenue, and a line 95 feet south of and parallel to West 26th Street, up to a height of 60 feet, as illustrated on the District Map in Appendix A of this Chapter.

98-70 Supplemental Regulations

- (a) In the #Special West Chelsea District#, the provisions of paragraphs (a) through (d), inclusive, of Section 93-90 (HARASSMENT) shall apply as modified in this Section.
(b) In the #Special West Chelsea District#, the provisions of Section 93-91 (DEMOLITION) shall apply.

For the purposes of this Section, the following definitions in Section 93-90 shall be modified:

Appendix A Special West Chelsea District and Subareas



Article XII - Special Purpose Districts

Chapter 1 Special Garment Center District

121-50 Supplemental Regulations in Preservation Area P-2

In Preservation Area P-2, the provisions of Section 93-90 (HARASSMENT) and Section 93-91 (DEMOLITION), inclusive, shall apply.

BOROUGH OF QUEENS No. 10 ROSEDALE AVENUE REZONING

CD 13 C 100436 ZMQ

IN THE MATTER of an application submitted by the NYC Department of City Planning pursuant to Sections 197-c and 201 of the New York City Charter for an amendment of the Zoning Map, Section Nos. 19a, 19b, 19c and 19d:

- 1. eliminating from within an existing R3-2 District a C1-1 bounded by 147th Drive, a boundary line of the City of New York, 148th Avenue, and Hook Creek Boulevard;
2. eliminating from within an existing R3-2 District a C1-2 bounded by:
a. Brookville Boulevard, a line 150 feet northeasterly of Francis Lewis Boulevard, a line 150 feet northerly of North Conduit Avenue, 242nd Street, and North Conduit Avenue;
b. South Conduit Avenue, Francis Lewis Boulevard, 245th Street, a line 150 feet northeasterly of Francis Lewis Boulevard, 247th Street, a line 150 feet southwesterly of Francis Lewis Boulevard, 245th Street, 243rd Street, and 140th Avenue;

- 245th Street, a line 100 feet southerly of Merrick Boulevard, 244th Street, a line perpendicular to the northwesterly street line of 244th Street distant 100 feet southwesterly (as measured along the street line) from the point of intersection of the northwesterly street line of 244th Street and the southerly street line of Merrick Boulevard, a line midway between 243rd Street and 244th Street, a line 360 feet northeasterly of 134th Avenue, 243rd Street, a line 260 feet northeasterly of 134th Avenue, a line midway between 242nd Street and 243rd Street, a line 120 feet northeasterly of 134th Avenue, 242nd Street, a line perpendicular to the northwesterly street line of 242nd Street distant 175 feet southwesterly (as measured along the street line) from the point of intersection of the northwesterly street line of 242nd Street and the southerly street line of Merrick Boulevard, 241st Street, a line perpendicular to the northwesterly street line of 241st Street distant 115 feet southwesterly (as measured along the street line) from the point of intersection of the northwesterly street line of 241st Street and the southerly street line of Merrick Boulevard, a line 75 feet northwesterly of 241st Street, a line 275 feet northwesterly of 135th Avenue, and Brookville Boulevard;
11. establishing within an existing R3-2 District a C1-3 District bounded by:
- a. Brookville Boulevard, a line 150 feet northeasterly of Francis Lewis Boulevard, a line midway between Brookville Boulevard and 241st Street, a line 220 feet southwesterly of 138th Avenue, 241st Street, a line 320 feet southwesterly of 138th Avenue, 242nd Street, North Conduit Avenue, a line perpendicular to the southerly street line of North Conduit Avenue distant 230 feet easterly (as measured along the street line) from the point of intersection of the southerly street line of North Conduit Avenue and the northeasterly street line of Francis Lewis Boulevard, Long Island Railroad right-of-way (Montauk Division), Brookville Boulevard, North Conduit Avenue, and a line 95 feet southwesterly of Francis Lewis Boulevard;
- b. South Conduit Avenue, 246th Street, a line 335 feet northeasterly of Francis Lewis Boulevard, a line 100 feet northwesterly of 246th Street, a line 85 feet northeasterly of Francis Lewis Boulevard, a line 50 feet northwesterly of 247th Street, Francis Lewis Boulevard, a line midway between 246th Street and 247th Street, a line 85 feet southwesterly of Francis Lewis Boulevard, 246th Street, a line 135 feet southwesterly of Francis Lewis Boulevard, 245th Street, a line perpendicular to the southeasterly street line of 243rd Street distant 200 feet southwesterly (as measured along the street line), from the point of intersection of the southeasterly street line of 243rd Street and the southerly street line of South Conduit Avenue, 243rd Street, and 140th Avenue; and
- c. South Conduit Avenue, Hook Creek Boulevard, 248th Street, a line perpendicular to the northwesterly street line of 248th Street distant 130 feet southwesterly (as measured along the street line) from the point of intersection of the northwesterly street line of 248th Street and the westerly street line of Hook Creek Boulevard, a line midway between 247th Street and 248th Street, a line 250 feet northeasterly of 139th Avenue, and 247th Street;
12. establishing within an existing R2 District a C2-3 District bounded by Merrick Boulevard, Hook Creek Boulevard, a line 150 feet southerly of Merrick Boulevard, and 245th Street; and
13. establishing within an existing R3-2 District a C2-3 District bounded by South Conduit Boulevard, a boundary line of the City of New York, a line 100 feet northerly of 249th Street, and Hook Creek Boulevard;
- as shown on a diagram (for illustrative purposes only) dated June 7, 2010.
- Resolution for adoption scheduling August 11, 2010 for a public hearing.**
- No. 11**
- AUBURNDALE OAKLAND GARDENS REZONING**
CDs 7, 8, 11 C 100409 ZMQ
IN THE MATTER OF an application submitted by the Department of City Planning pursuant to Sections 197-c and 201 of the New York City Charter for an amendment of the Zoning Map, Section Nos. 10c, 10d, 11b, & 15a:
1. eliminating from within an existing R3-2 District a C1-2 District bounded by:
- a. a line 150 feet northerly of 46th Avenue, Utopia Parkway, 46th Avenue, 189th Street, a line 150 feet southerly of Hollis Court, Utopia Parkway, Ashby Avenue, and Auburndale Lane;
- b. a line 150 feet northwesterly of Horace Harding Expressway, 198th Street, 58th Avenue, a line 100 feet northeasterly of 198th Street, a line 100 feet northwesterly of Horace Harding Expressway, 198th Street, Horace Harding Expressway, and 197th Street;
- c. a line 220 feet northwesterly of Union Turnpike, a line 150 feet northeasterly of Springfield Boulevard, a line 150 feet northerly of Union Turnpike, a line 150 feet westerly of 226th Street, a line 100 feet northerly of Union Turnpike, and a line 125 feet northeasterly of Springfield Boulevard; and
- d. a line 100 feet southerly of Union Turnpike, Springfield Boulevard, a line 150 feet southerly of Union Turnpike, and 222nd Street;
2. eliminating from within an existing R3-2 District a C2-2 District bounded by a line 150 feet northwesterly of the Horace Harding Expressway, 183rd Street, Booth Memorial Avenue, a line 100 feet southwesterly of 185th Street, Horace Harding Expressway, and 182nd Street;
3. changing from an R1-2 District to an R1-2A District property bounded by the southeasterly service road of Horace Harding Expressway, a line midway between 215th Street and Bell Boulevard, a line 175 feet southeasterly of Horace Harding Expressway, Bell Boulevard, 67th Avenue, and 210th Street;
4. changing from an R2 District to an R2A District property bounded by:
- a. Station Road, 168th Street, Station Road, Auburndale Lane, a line 100 feet northeasterly of Northern Boulevard, a line midway between 169th Street and 170th Street, Northern Boulevard, 167th Street, a line 100 feet northeasterly of Northern Boulevard, and 165th Street;
- b. a line 100 feet southwesterly of Northern Boulevard, 168th Street, 43rd Avenue, 170th Street, a line 100 feet southerly of Northern Boulevard, 171st Street, a line 100 feet southerly of Northern Boulevard, a line midway between Utopia Parkway and 172nd Street, a line perpendicular to the easterly street line of 172nd Street distant 120 feet southerly (as measured along the street line) from the point of intersection of the easterly street line of 172nd Street and the southerly street line of 45th Avenue, 172nd Street, a line 150 feet northerly of 46th Avenue, Auburndale Lane, 46th Avenue, a line 100 feet westerly of 166th Street, 45th Avenue, and 166th Street,
- c. Laburnum Avenue, 156th Street, a line 100 feet northerly of Oak Avenue, 164th Street, Meadow Road, Auburndale Lane, Bagley Avenue, Utopia Parkway, 48th Avenue, Hollis Court Boulevard, 50th Avenue, Underhill Avenue, 188th Street, Peck Avenue, 192nd Street, the northwesterly service road of Horace Harding Expressway, 185th Street, 56th Avenue, a line midway between 185th Street and 186th Street, 50th Avenue, Utopia Parkway, 56th Avenue, a line midway between 175th Place and 175th Street, Booth Memorial Avenue, Fresh Meadow Lane, a northerly boundary of Kissena Park, a northeasterly boundary of Kissena Park and its northwesterly prolongation, Underhill Avenue and its northeasterly centerline prolongation, 164th Street, Oak Avenue, Rose Avenue, Parsons Boulevard, Quince Avenue, Bowne Street, a line midway between Quince Avenue and Rose Avenue, Robinson Street, a line 95 feet northwesterly of Oak Avenue, Burling Street, Negundo Avenue, and Parsons Boulevard;
- d. 46th Avenue, 195th Street, a line 100 feet southerly of 45th Avenue, 196th Street, 45th Road, a line 100 feet easterly of 196th Place, 46th Avenue, a line midway between 196th Place and 197th Street, 47th Avenue, 194th Street, a line 100 feet northwesterly of 47th Avenue, and a line midway between 193rd Street and 194th Street;
- e. Weeks Lane, 201st Street, a line 250 feet northwesterly of 48th Avenue, 202nd Street, a line 150 feet northwesterly of 48th Avenue, a line midway between 202nd Street and 203rd Street, a line 100 feet northwesterly of 50th Avenue, a line midway between 203rd Street and the Clearview Expressway, 53rd Avenue, the Clearview Expressway, a line 100 feet northwesterly of Horace Harding Expressway and its northeasterly prolongation, 201st Street, a line 150 feet northerly of Horace Harding Expressway, Francis Lewis Boulevard, 53rd Avenue, 201st Street, a line 140 feet northwesterly of 53rd Avenue, a line midway between 201st Street and 202nd Street, a line 100 feet southwesterly of 50th Avenue, 201st Street, 50th Avenue, and Francis Lewis Boulevard; and
- f. 76th Avenue, Cloverdale Boulevard, the northwesterly street line of former Motor Parkway, Springfield Boulevard, a line 220 feet northwesterly of Union Turnpike, a line 100 feet southwesterly of Springfield Boulevard, Union Turnpike, 222nd Street, a line 150 feet southeasterly of Union Turnpike, Springfield Boulevard, a northwesterly service road of Grand Central Parkway, 86th Avenue, Bell Boulevard, 86th Road and its westerly centerline prolongation, the southwesterly street line of 212th Street, Hollis Hills Terrace and its southeasterly centerline prolongation, the southeasterly street line of former Motor Parkway, Oceania Street, the centerline of former Motor Parkway, a line 200 feet northeasterly of Bell Boulevard, 77th Avenue, 217th Street, a line 120 feet northwesterly of 77th Avenue, and Springfield Boulevard;
5. changing from an R3-1 District to an R2A District property bounded by a line 100 feet southeasterly of 64th Avenue, 233rd Street, Lee Goldman Lane, 67th Avenue, and a line 100 feet southwesterly of Cloverdale Boulevard;
6. changing from an R3-2 District to an R2A District property bounded by:
- a. the easterly centerline prolongation of Bagley Avenue, 188th Street, 47th Avenue, a line 100 feet southwesterly of 188th Street, 48th Avenue, and Utopia Parkway;
- b. a line 230 feet southeasterly of 47th Avenue, a line midway between 190th Street and 189th Street, 48th Avenue, and a line midway between 189th Street and 188th Street;
- c. a line 205 feet southeasterly of 56th Avenue, 185th Street, Booth Memorial Avenue, and a line midway between 185th Street and 184th Street;
- d. a line 100 feet northerly of 47th Avenue, 194th Street, 47th Avenue, and a line midway between 193rd Street and 194th Street,
- e. a line 100 feet southeasterly of 47th Avenue, 192nd Street, 47th Avenue, Hollis Court Boulevard, a line perpendicular to the northeasterly street line of Hollis Court Boulevard distant 270 feet northwesterly (as measured along the street line) from the point of intersection of the northeasterly street line of Hollis Court Boulevard and the southwesterly street line of 194th Street, a line 100 feet northeasterly of Hollis Court Boulevard, a line midway between 193rd Street and 194th Street, a line 100 feet southerly of 47th Avenue, 195th Street, 48th Avenue, a line midway between 196th Place and 196th Street, a line 180 feet northwesterly of 48th Avenue, a line midway between 195th Street and 196th Street, 47th Avenue, 197th Street, a line 340 feet northwesterly of 48th Avenue, a line midway between 197th Street and 196th Place, 48th Avenue, 196th Place, a line midway between 48th Avenue and 49th Avenue, Weeks Lane, 49th Avenue, a line 100 feet easterly of Weeks Lane, 48th Avenue, Weeks Lane, Francis Lewis Boulevard, 50th Avenue, a line midway between 199th Street and Francis Lewis Boulevard, 53rd Avenue, Francis Lewis Boulevard, a line 100 feet southeasterly of 58th Avenue, Hollis Court Boulevard, 58th Avenue, a line 100 feet northeasterly of 198th Street, a line 100 feet northwesterly of Horace Harding Boulevard and its southwesterly prolongation, 197th Street, the northwesterly service road of Horace Harding Expressway, 192nd Street, Peck Avenue, 188th Street, Underhill Avenue, 50th Avenue, Hollis Court Boulevard, 48th Avenue, and 190th Street, and excluding the area bounded by Weeks Lane, a line perpendicular to the northwesterly street line of 53rd Avenue distant 140 feet northeasterly (as measured along the street line) from the point of intersection of the northwesterly street line of 53rd Avenue and the northeasterly street line of Hollis Court Boulevard, 53rd Avenue, Hollis Court Boulevard, a line 350 feet northwesterly of 56th Avenue, a line 100 feet southwesterly of Hollis Court Boulevard, a line 220 feet northwesterly of 56th Avenue, 196th Street, a line 100 feet northwesterly of 56th Avenue, 194th Street, 56th Avenue, a line midway between 194th Street and 193rd Street, a

- line 100 feet southeasterly of 53rd Avenue, 196th Street, and Hollis Court Boulevard;
 - f. the northeasterly prolongation of a line 100 feet northwesterly of Horace Harding Expressway, a northwesterly service road of Horace Harding Expressway, and 203rd Street;
 - g. 69th Avenue, 230th Street, 73rd Avenue, and a line midway between 223rd Street and 222nd Street; and
 - h. a line 100 feet southeasterly of Union Turnpike, Springfield Boulevard, a line 150 feet southeasterly of Union Turnpike, and 222nd Street;
7. changing from an R4-1 District to an R2A District property bounded by a line 130 feet northerly of 45th Avenue, 166th Street, 45th Avenue, and a line midway between 165th Street and 166th Street;
 8. changing from an R2 District to an R3-1 District property bounded by:
 - a. a line 150 feet northwesterly of 48th Avenue, 203rd Street, 48th Avenue, a line 100 feet northwesterly of 50th Avenue, and a line midway between 202nd Street and 203rd Street; and
 - b. 50th Avenue, 201st Street, a line 100 feet southeasterly of 50th Avenue, a line midway between 201st Street and 202nd Street, a line 140 feet northwesterly of 53rd Avenue, 201st Street, 53rd Avenue, and Francis Lewis Boulevard;
 9. changing from an R3-2 District to an R3-1 District property bounded by:
 - a. Holly Avenue, Parsons Boulevard, Laburnum Avenue, and Burling Street;
 - b. 50th Avenue, a line midway between 185th Street and 186th Street, 56th Avenue, 185th Street, a line 205 feet southeasterly of 56th Avenue, a line midway between 184th Street and 185th Street, a line 295 feet northwesterly of 58th Avenue, a line 100 feet southwesterly of 184th Street, 56th Avenue, and Utopia Parkway;
 - c. Booth Memorial Avenue, 185th Street, the northwesterly service road of Horace Harding Expressway, and Utopia Parkway;
 - d. 50th Avenue, Francis Lewis Boulevard, 53rd Avenue, a line midway between 199th Street and Francis Lewis Boulevard;
 - e. Rocky Hill Road, 48th Avenue, a line midway between 207th Street and 208th Street, 53rd Avenue, 207th Street, 56th Avenue, 208th Street, 58th Avenue, a line midway between 207th Street and 208th Street, the northwesterly service road of Horace Harding Expressway, a line midway between 206th Street and 207th Street, 56th Avenue, the Clearview Expressway, 53rd Avenue, a line midway between 203rd Street and Clearview Expressway, 48th Avenue, 203rd Street, a line 150 feet northwesterly of 48th Avenue, 202nd Street, a line 250 feet northwesterly of 48th Avenue, and 201st Street; and
 - f. 67th Avenue, Bell Boulevard, 69th Avenue, and 210th Street;
 10. changing from an R2 District to an R3X District property bounded by:
 - a. a line midway between 172nd Street and Utopia Parkway, a line 150 feet northerly of 48th Avenue, 172nd Street, and a line perpendicular to the to the easterly street line of 172nd Street distant 120 feet southerly (as measured along the street line) from the point of intersection of the easterly street line of 172nd Street and the southerly street line of 45th Avenue; and
 - b. 45th Avenue, Francis Lewis Boulevard, 47th Avenue, a line midway between 196th Place and 197th Street, 46th Avenue, a 100 feet easterly of 196th Place, 45th Road, 196th Street, a line 100 feet northerly of 45th Avenue, and 196th Street;
 11. changing from an R3-1 District to an R3X District property bounded by Horace Harding Expressway, a service exit of Horace Harding Expressway, 233rd Street, a line 100 feet southeasterly of 64th Avenue, and a line 100 feet southwesterly of Cloverdale Boulevard;
 12. changing from an R3-2 District to an R3X District property bounded by:

- a. Station Road, 190th Street, 42nd Avenue, 194th Street, a line 100 feet southerly of Station Road, 196th Street, 42nd Avenue, Francis Lewis Boulevard, a line 140 feet southerly of 42nd Road, 196th Street, a line 100 feet southerly of 42nd Avenue, 194th Street, a line 100 feet northerly of Northern Boulevard, 192nd Street, a line 270 feet southerly of 42nd Avenue, 191st Street, a line 100 feet northerly of Northern Boulevard, and a line 80 feet easterly of 172nd Avenue;
 - b. a line 100 feet southerly of 46th Avenue, a line 100 feet southerly of Hollis Court Boulevard, a line midway between 188th Street and 189th Street, a line 565 feet northwesterly of 47th Avenue, 189th Street, a line 440 feet northwesterly of 47th Avenue, a line midway between 189th Street and 190th Street, a line 340 feet northwesterly of 47th Avenue, 190th Street, a line 100 feet southwesterly of Hollis Court Boulevard, a line 100 feet southwesterly of 192nd Street, 47th Avenue, 188th Street, Bagley Avenue and its easterly centerline prolongation, and Auburndale Lane;
 - c. a line 100 feet southerly of Northern Boulevard, a line midway between 193rd Street and 194th Street, a line 100 feet northerly of 45th Avenue, 195th Street, a line 280 feet northerly of 45th Avenue, 196th Street, a line 100 feet northwesterly of 44th Avenue, a line 100 feet southwesterly of Francis Lewis Boulevard, 44th Avenue, Francis Lewis Boulevard, 45th Avenue, 195th Street, 46th Avenue, a line midway between 194th Street and 195th Street, a line 370 feet northerly of 46th Avenue, a line midway between 192nd Street and 193rd Street, Hollis Court Boulevard, a line 220 feet westerly of 192nd Street, a line midway between 46th Avenue and 46th Road, a line 100 feet westerly of 192nd Street, a line midway between 45th Drive and 46th Avenue, a line 100 feet easterly of 189th Street, 46th Avenue, Utopia Parkway, a line perpendicular to the westerly street line of Utopia Parkway distant 360 feet southerly (as measured along the street line) from the point of intersection of the westerly street line of Utopia Parkway and the southerly street line of 45th Avenue, and a line midway between 172nd Street and Utopia Parkway; and
 - d. 57th Avenue, East Hampton Boulevard, West Alley Place, a service exit of Horace Harding Expressway, Horace Harding Expressway, 229th Street and its southerly centerline prolongation, 57th Road, and the westerly boundary line of a park and its northerly and southerly prolongation;
13. changing from an R5 District to an R3X District property bounded by:
 - a. a line 100 feet southerly of Station Road, a line midway between 190th Street and 191st Street, a line 215 feet northerly of 42nd Avenue, 191st Street, 42nd Avenue, and 190th Street; and
 - b. a line 240 feet northerly of 42nd Avenue, 194th Street, 42nd Avenue, and 193rd Street;
 14. changing from an R5 District to an R4 District property bounded by Station Road, 194th Street, a line 240 feet northerly of 42nd Avenue, 193rd Street, 42nd Avenue, 191st Street, a line 215 feet northerly of 42nd Avenue, a line midway between 191st Street and 190th Street, a line 100 feet southerly of Station Road, and 190th Street;
 15. changing from an R1-2 District to an R4-1 District property bounded by the southeasterly service road of Horace Harding Expressway, Bell Boulevard, a line 175 feet southeasterly of Horace Harding Expressway, and a line midway between Bell Boulevard and 215th Street;
 16. changing from an R3-2 District to an R4-1 District property bounded by:
 - a. a line midway between 45th Drive and 46th Avenue, a line 100 feet westerly of 192nd Street, a line midway between 46th Avenue and 46th Road, a line 220 feet westerly of 192nd Street, Hollis Court Boulevard, 190th Street, a line 340 feet northwesterly of 47th Avenue, a line midway between 189th Street and 190th Street, a line 440 feet northwesterly of 47th Avenue, 189th Street, 46th Avenue, and a line 100 feet easterly of 189th Street,
 - b. 64th Avenue, 219th Street, 67th Avenue, and Bell Boulevard; and
 - c. 57th Road, 229th Street, a southeasterly service exit of Horace Harding Expressway,

- and a line 100 feet southwesterly of 229th Street;
17. changing from an R4 District to an R4-1 District property bounded by:
 - a. 56th Avenue, 226th Street, a line 470 feet northwesterly of 57th Road, Cloverdale Boulevard, 57th Avenue, the westerly boundary line of a park and its northerly and southerly prolongations, 57th Road, a line 100 feet southwesterly of 229th Street, a southeasterly service exit of Horace Harding Expressway, Horace Harding Expressway, Springfield Boulevard, 58th Avenue, and 223rd Street; and
 - b. the southeasterly service road of Horace Harding Boulevard, a line midway between Bell Boulevard and 217th Street, a line 100 feet northwesterly of 64th Avenue, 218th Street, 64th Avenue, and Bell Boulevard;
 18. changing from an R3-2 District to an R4B District property bounded by:
 - a. Station Road, a line 80 feet easterly of 172nd Street, a line 100 feet northerly of Northern Boulevard, Auburndale Lane, 42nd Avenue, and 172nd Street; and
 - b. Station Road, 195th Street, a line 100 feet southerly of Station Road, and 194th Street;
 19. changing from an R5 District to an R4B District property bounded by the southerly railroad right-of-way of the Long Island Rail Road (Northside Division), Francis Lewis Boulevard, Station Road, the northerly prolongation of the westerly street line of 193rd Street;
 20. changing from an R2 District to an R5D District property bounded by 77th Avenue, a line 200 feet northeasterly of Bell Boulevard, the northeasterly centerline prolongation of former Motor Parkway, and Bell Boulevard;
 21. changing from an R3-2 District to an R5D District property bounded by a line 220 feet northwesterly of Union Turnpike, a line 125 feet northeasterly of Springfield Boulevard, a line 100 feet northwesterly of Union Turnpike, a line 150 feet southwesterly of 226th Street, Union Turnpike, a northwesterly service road of Grand Central Parkway, Springfield Boulevard, a line 100 feet southeasterly of Union Turnpike, 222nd Street, Union Turnpike, and a line 100 feet southwesterly of Springfield Boulevard;
 22. changing from an R4 District to an R5D District property bounded by 73rd Avenue, 217th Street, 77th Avenue, Bell Boulevard, the centerline of former Motor Parkway and its northeasterly prolongation, and 210th Street;
 23. establishing within a proposed R3-1 District a C1-2 District bounded by a line 150 feet northwesterly of the Long Island Expressway, 183rd Street, Booth Memorial Avenue, a line 100 feet southwesterly of 185th Street, a northwesterly service road of Long Island Expressway, and 182nd Street; and
 24. establishing within an existing R3-2 District a C1-3 District bounded by a line 150 feet northerly of 46th Avenue, Utopia Parkway, 46th Avenue, a line 70 feet westerly of 189th Street, Hollis Court Boulevard, a line midway between 189th Street and Utopia Parkway, a line 100 southerly of Hollis Court Boulevard, a line 100 feet southerly of 46th Avenue, Auburndale Lane, 46th Avenue, and Auburndale Lane;

as shown on a diagram (for illustrative purposes only) dated May 24, 2010 and subject to the conditions of CEQR Declaration E253.

YVETTE V. GRUEL, Calendar Officer
City Planning Commission
22 Reade Street, Room 2E
New York, New York 10007
Telephone (212) 720-3370
 jy29-a11

DEFERRED COMPENSATION PLAN BOARD
 ■ MEETING

The New York City Deferred Compensation Plan Board will hold its monthly meeting on Wednesday, August 4, 2010 from 10:00 A.M to 12:00 P.M. The meeting will be held at 40 Rector Street, 3rd Floor, NYC.
 a2-4

EQUAL EMPLOYMENT PRACTICES COMMISSION
 ■ MEETING

The next meeting of the Equal Employment Practices Commission will be held in the Commission's Conference

79 15965 P/O 99
80 15965 P/O 98
Acquired in the proceeding, entitled: Beach 43.44, & 45 and Conch Drive, et. al. subject to any liens and encumbrances of record on such property. The amount advanced shall cease to bear interest on the specified date above.
John C. Liu Comptroller jy23-a6

Acquired in the proceeding, entitled: Beach 43.44, & 45 and Conch Drive, et. al. subject to any liens and encumbrances of record on such property. The amount advanced shall cease to bear interest on the specified date above.
John C. Liu Comptroller jy26-a9

record on such property. The amount advanced shall cease to bear interest on the specified date above.
John C. Liu Comptroller jy27-a10

NOTICE OF ADVANCE PAYMENT OF AWARDS PURSUANT TO THE STATUTES IN SUCH cases made and provided, notice is hereby given that the Comptroller of the City of New York, will be ready to pay, at 1 Centre St., Rm. 629, New York, NY 10007 on August 9, 2010, to the person or persons legally entitled an amount as certified to the Comptroller by the Corporation Counsel on damage parcels, as follows:
Damage Parcel No. Block Lot
89 15965 P/O 87
90 15965 P/O 86
118 15965 P/O 40
149 15967 P/O 18
150 15967 P/O 14
160&161 15968 P/O 108
168 15968 P/O 101

NOTICE OF ADVANCE PAYMENT OF AWARDS PURSUANT TO THE STATUTES IN SUCH cases made and provided, notice is hereby given that the Comptroller of the City of New York, will be ready to pay, at 1 Centre St., Rm. 629, New York, NY 10007 on August 10, 2010, to the person or persons legally entitled an amount as certified to the Comptroller by the Corporation Counsel on damage parcels, as follows:
Damage Parcel No. Block Lot
177 15968 P/O 89
180 15968 P/O 86
181 15968 P/O 85
184 15968 P/O 82
189 15968 P/O 75
190 15968 P/O 73
223 15966 P/O 1

NOTICE OF ADVANCE PAYMENT OF AWARDS PURSUANT TO THE STATUTES IN SUCH cases made and provided, notice is hereby given that the Comptroller of the City of New York, will be ready to pay, at 1 Centre St., Rm. 629, New York, NY 10007 on August 13, 2010, to the person or persons legally entitled an amount as certified to the Comptroller by the Corporation Counsel on damage parcels, as follows:
Damage Parcel No. Block Lot
257 15963 P/O 46
266 15963 P/O 37
282 15962 P/O 5
316 15962 P/O 49
Acquired in the proceeding, entitled: Beach 43.44, & 45 and Conch Drive, et. al. subject to any liens and encumbrances of record on such property. The amount advanced shall cease to bear interest on the specified date above.
John C. Liu Comptroller jy30-a13

CHANGES IN PERSONNEL

DEPARTMENT OF EDUCATION ADMIN FOR PERIOD ENDING 07/09/10

Table with columns: NAME, TITLE, NUM, SALARY, ACTION, PROV, EFF DATE. Lists personnel changes for the Department of Education Admin.

OFFICE OF PROBATION FOR PERIOD ENDING 07/09/10

Table with columns: NAME, TITLE, NUM, SALARY, ACTION, PROV, EFF DATE. Lists personnel changes for the Office of Probation.

DEPARTMENT OF BUSINESS SERV. FOR PERIOD ENDING 07/09/10

Table with columns: NAME, TITLE, NUM, SALARY, ACTION, PROV, EFF DATE. Lists personnel changes for the Department of Business Services.

HOUSING PRESERVATION & DVLPMNT FOR PERIOD ENDING 07/09/10

Table with columns: NAME, TITLE, NUM, SALARY, ACTION, PROV, EFF DATE. Lists personnel changes for Housing Preservation & Development.

DEPARTMENT OF BUILDINGS FOR PERIOD ENDING 07/09/10

Table with columns: NAME, TITLE, NUM, SALARY, ACTION, PROV, EFF DATE. Lists personnel changes for the Department of Buildings.

DEPT OF HEALTH/MENTAL HYGIENE FOR PERIOD ENDING 07/09/10

Table with columns: NAME, TITLE, NUM, SALARY, ACTION, PROV, EFF DATE. Lists personnel changes for the Department of Health/Mental Hygiene.

Large table with columns: NAME, TITLE, NUM, SALARY, ACTION, PROV, EFF DATE. Lists personnel changes for various departments including CAIN, CARONE, CARRICK, etc.

DEPT OF ENVIRONMENT PROTECTION FOR PERIOD ENDING 07/09/10

Table with columns: NAME, TITLE, NUM, SALARY, ACTION, PROV, EFF DATE. Lists personnel changes for the Department of Environment Protection.

