



THE CITY RECORD

Official Journal of The City of New York

THE CITY RECORD
U.S.P.S.0114-660

Printed on paper containing
40% post-consumer material

VOLUME CXL NUMBER 137

WEDNESDAY, JULY 17, 2013

PRICE \$4.00

TABLE OF CONTENTS

PUBLIC HEARINGS & MEETINGS

Brooklyn Borough President	1733
City Council	1733
City Planning Commission	1737
Board of Correction	1742
Educational Construction Fund	1742
Employees' Retirement System	1742
Environmental Control Board	1742

Landmarks Preservation Commission ..1742

PROPERTY DISPOSITION

Citywide Administrative Services	1743
<i>Citywide Purchasing</i>	1743
Police	1743
PROCUREMENT	
Citywide Administrative Services	1744
<i>Citywide Purchasing</i>	1744
<i>Municipal Supply Services</i>	1744

Vendor Lists

Finance	1744
Health and Hospitals Corporation	1744
Housing Authority	1744
Information Technology and Telecommunications	1744
<i>Executive Division</i>	1744
Parks and Recreation	1745
<i>Capital Projects</i>	1745

Small Business Services

AGENCY PUBLIC HEARINGS

Chief Medical Examiner	1745
SPECIAL MATERIALS	
Comptroller	1745
Housing Preservation and Development	1745
Office of Management and Budget	1745
Changes in Personnel	1746
READER'S GUIDE	1748

THE CITY RECORD

MICHAEL R. BLOOMBERG, Mayor

EDNA WELLS HANDY, Commissioner, Department of Citywide Administrative Services.
ELI BLACHMAN, Editor of The City Record.

Published Monday through Friday, except legal holidays by the Department of Citywide Administrative Services of the City of New York under Authority of Section 1066 of the New York City Charter.

Subscription—\$500 a year; daily, \$4.00 a copy (\$5.00 by mail) Periodicals Postage Paid at New York, N.Y.
POSTMASTER: Send address changes to THE CITY RECORD, 1 Centre Street, 17th Floor, New York, N.Y. 10007 - 1602

Editorial Office
1 Centre Street, 17th Floor
New York N.Y. 10007-1602
Telephone (212) 669-8252

Subscription Changes/Information
1 Centre Street, 17th Floor
New York N.Y. 10007-1602
Telephone (212) 669-8252

The City of New York Home Page
provides Internet access via the **world
wide web** to **THE DAILY CITY RECORD**
<http://www.nyc.gov/cityrecord>

PUBLIC HEARINGS AND MEETINGS

See Also: Procurement; Agency Rules

BROOKLYN BOROUGH PRESIDENT

■ PUBLIC HEARINGS

UNIFORM LAND USE REVIEW PROCEDURE

NOTICE IS HEREBY GIVEN that, pursuant to Sections 82 and 197-C and 201 of the New York City Charter, the Brooklyn Borough President will hold a public hearing on the following matters in the **Borough President's Conference Room, Brooklyn Borough Hall, 209 Joralemon Street, Brooklyn, New York 11201, commencing at 5:30 P.M. on Wednesday July 17, 2013.**

**CALENDAR ITEM 1
LIVONIA COMMONS
ZONING MAP AMENDMENT - DISPOSITION OF REAL PROPERTY - URBAN RENEWAL PROJECT - UDAAP COMMUNITY DISTRICT 5
130374 ZMK - 130375 HUK - 130376 HAK**

In the matter of applications submitted by the Department of Housing Preservation and Development, pursuant to:

- a) Sections 197-c and 201 of the New York City Charter for the amendment of the Zoning Map to eliminate a C2-3 District from within an existing R6 District for area bounded by:
 - 1) a line 150 feet northerly of Livonia Avenue, Williams Avenue, Livonia Avenue, Alabama Avenue, a line 100 feet southerly of Livonia Avenue, Williams Avenue, a line 150 feet southerly of Livonia Avenue, Snediker Avenue, Livonia Avenue, and a line midway between Snediker Avenue and Van Sinderen Avenue; Livonia Avenue, Sheffield Avenue, and a line 100 feet southerly of Livonia Avenue, and Georgia Avenue; and, a line 150 feet northerly of Livonia Avenue, a line midway between Pennsylvania Avenue-Granville Payne Avenue and Sheffield Avenue, Livonia Avenue, and Sheffield Avenue;
 - 2) to change an existing R6 District to a C4-4L District;
 - 3) to change an existing R6 District to a R7A District with a C2-4 District; and,
 - 4) to change an existing M1-1 District to a C4-4L District.
- b) Section 505 of Article 15 of the General Municipal Law of New York State and Section 197-c of the NYC Charter for the third amendment to the East

New York I Urban Renewal plan for the East New York I Urban Renewal Area.

- e) Article 16 of the General Municipal Law of New York State for the designation of properties located along Livonia Avenue between Van Sinderen Avenue and Pennsylvania Avenue, as an Urban Development Action Area and an Urban Development Action Area Project for such area and pursuant to Section 197-c of the NYC Charter for the disposition of such property to a developer to be selected by HPD to facilitate the development of one community facility building and four mixed-use buildings with a total of approximately 279 units of affordable housing.

Note: To request a sign language interpreter, or to request TTD services, call Mr. Kevin Parris at (718) 802-3856 before the hearing. jy10-17

CITY COUNCIL

■ PUBLIC HEARINGS

NOTICE IS HEREBY GIVEN THAT the Council has scheduled the following public hearings on the matters indicated below:

The Subcommittee on Zoning and Franchises will hold a public hearing on the following matters in the Council Committee Room, 250 Broadway, 16th Floor, New York City, New York 10007, commencing at 9:30 A.M. on Monday, July 22, 2013:

CAFÉ CONDESA

MANHATTAN CB - 2 20135587 TCM
Application pursuant to Section 20-226 of the Administrative Code of the City of New York, concerning the petition of 183 Condechi Associates, LLC, d/b/a Café Condesa, for a revocable consent to continue to maintain and operate an unenclosed sidewalk café located at 183 W. 10th Street.

FRANKIE'S 570 SPUNTINO

MANHATTAN CB - 2 20135774 TCM
Application pursuant to Section 20-226 of the Administrative Code of the City of New York, concerning the petition of Francis Louis, LLC, d/b/a Frankie's 570 Spuntino, for a revocable consent to continue to maintain and operate an unenclosed sidewalk café located at 570 Hudson Street.

TERTULIA

MANHATTAN CB - 2 20135775 TCM
Application pursuant to Section 20-226 of the Administrative Code of the City of New York, concerning the petition of Apicio, LLC, d/b/a Tertulia, for a revocable consent to continue to maintain and operate an unenclosed sidewalk café located at 359 6th Avenue.

PICCOLA CUCINA

MANHATTAN CB - 2 20135658 TCM
Application pursuant to Section 20-226 of the Administrative Code of the City of New York, concerning the petition of R&G Spring, LLC, d/b/a Piccola Cucina, for a revocable consent to establish, maintain and operate an unenclosed sidewalk café located at 196 Spring Street.

23RD AVENUE REZONING

QUEENS CB - 1 C 110178 ZMQ

Application submitted by T. F. Cusanelli Architect, P.C. pursuant to Sections 197-c and 201 of the New York City Charter for an amendment of the Zoning Map, Section No. 9a, establishing within an existing R5 District a C1-4 District bounded by a line 100 feet southwesterly of Broadway, 23rd Street, 33rd Avenue, and a line 100 feet northwesterly of 23rd Street, Borough of Queens, Community District 1, as shown in a diagram (for illustrative purposes only) dated March 4, 2013 and subject to the conditions of CEQR Declaration E-300.

PITKIN AVENUE REZONING

BROOKLYN CB - 5 C 130161 ZMK

Application submitted by Pitkin Berriman HDFC pursuant to Sections 197-c and 201 of the New York City Charter for an amendment of the Zoning Map, Section No. 17c:

1. eliminating from within an existing R5 District a C1-3 District property bounded by a line 150 feet northerly of Pitkin Avenue, Berriman Street, Pitkin Avenue, and Shepherd Avenue;
2. changing from an R5 District to an R7A District property bounded by a line 100 feet northerly of Pitkin Avenue, Berriman Street, Pitkin Avenue, and Shepherd Avenue; and
3. establishing within the proposed R7A District a C2-4 District property bounded by a line 100 feet northerly of Pitkin Avenue, Berriman Street, Pitkin Avenue, and Shepherd Avenue;

Borough of Brooklyn, Community District 5, as shown on a diagram (for illustrative purposes only) dated February 4, 2013, and subject to the conditions of CEQR Declaration E-298.

CULTURE SHED TEXT AMENDMENT

MANHATTAN CB - 4 N 130178 ZRM

Application submitted by the New York City Department of Cultural Affairs pursuant to Section 201 of the New York City Charter, for an amendment of the Zoning Resolution of the City of New York, concerning Article IX, Chapter 3 (Special Hudson Yards District).

Matter in underline is new, to be added;
Matter in ~~strikeout~~ is old, to be deleted;
Matter within # # is defined in Section 12-10;
* * * indicates where unchanged text appears in the Zoning Resolution

ARTICLE IX SPECIAL PURPOSE DISTRICTS

Chapter 3 Special Hudson Yards District

93-00 GENERAL PURPOSES

93-01 Definitions

ERY Culture, Festival and Exhibit Facility

An "ERY Culture, Festival and Exhibit Facility" is a #use#, operated by a not for profit entity, that comprises changing, non-permanent exhibits, events, expositions, presentations, festivals and fairs related to any or all of the following: visual arts, performing arts, culinary arts, literature, journalism, crafts, fashion and design, or any similar artistic activity. No trade shows shall be permitted unless they are related to one of the activities listed in the preceding sentence. Any #building# in which an #ERY Culture, Festival and Exhibit Facility# is located may include a moveable portion that may be extended and retracted to cover all or a portion of the Culture Facility Plaza described in Section 93-71(i).

* * *

93-10 USE REGULATIONS

93-101 ERY Culture, Festival and Exhibit Facility

For purposes of this Chapter, all references to #community facility#, #community facility use# or #uses# in Use Groups 3 or 4 in connection with Eastern Rail Yard Subarea A1 shall be deemed to include an #ERY Culture, Festival and Exhibit Facility#.

* * *

93-17 Modification of Sign Regulations

(a) Subdistricts A, B, C, D and E

Within Subdistricts A, B, C, D and E, the underlying #sign# regulations shall apply, except that #flashing signs# shall not be allowed within 100 feet of Hudson Boulevard, its northerly prolongation to West 39th Street and its southerly prolongation to West 33rd Street. The following modifications to the underlying #sign# regulations shall apply in the Eastern Rail Yard Subarea A1:

* * *

(4) For an #ERY Culture, Festival and Exhibit Facility#, the total #surface area# of all permitted #signs# and banners shall be as set forth in this subsection. The maximum aggregate #surface area# of all #signs# shall not exceed 2,700 square feet. #Signs# (other than banners) facing the outdoor plaza, as described in Section 93-71(b), shall not exceed a maximum aggregate #surface area# of 200 square feet; #signs# facing the Connection to the High Line, as described in Section 93-71(f), shall not exceed a maximum aggregate #surface area# of 200 square feet; and #signs# facing West 30th Street shall not exceed a maximum aggregate #surface area# of 1,700 square feet. A maximum of 600 square feet of #signs# in the form of banners are permitted facing or within the outdoor plaza. No #sign# shall exceed a height of 30 feet above the level of the Culture Facility Plaza, as described in Section 93-71(i) and no #signs# facing West 30th Street shall be located at a height above the #High Line#. Banners located within the outdoor plaza may be installed on one or two poles located not less than 13 feet from an #ERY Culture, Festival and Exhibit Facility#. The bottom of any such banner shall be located at least 10 feet above the bottom of the pole. Any #sign# that exceeds 300 square feet of #surface area# shall be non-#illuminated# or a #sign with indirect illumination#.

* * *

93-20 FLOOR AREA REGULATIONS

The #floor area# regulations of this Section, inclusive, shall apply to #zoning lots#.

93-21 Floor Area Regulations in the Large-Scale Plan Subdistrict A

In the Large-Scale Plan Subdistrict A, the #floor area# provisions of this Section shall apply.

* * *

(b) Eastern Rail Yard Subarea A1

(1) The maximum #floor area ratio# for any #zoning lot# in the subarea shall be 11.0. The maximum #floor area ratio# for #commercial use# shall be 9.0, the maximum #floor area ratio# for #community facility use#, shall be 2.0, and the maximum #floor area ratio# for #residential use# shall be 3.0. #Residential use# shall only be permitted on a #zoning lot# with non-#residential floor area ratio# of 8.0 or more, or as provided for phased developments pursuant to Section 93-122 (Certification for residential use in Subdistricts A, B and E).

Any floor space occupied by an #ERY Culture, Festival and Exhibit Facility#, including any floor space #accessory# thereto, that is located:

- (i) below the elevation of the Culture Shed Plaza described in Section 93- 71(i),
(ii) within the moveable portion that may be extended and retracted to cover and enclose all or any portion of the Culture Facility Plaza, or
(iii) within a portion of a #building# that contains #residential use# and is not designed to house the moveable portion described above, shall be exempt from the definition of #floor area# for the purposes of calculating the permitted #floor area ratio# for #community facility uses# and the total maximum #floor area ratio# of the #zoning lot#. In addition, in a #building# containing both #residential use# and an #ERY Culture, Festival and Exhibit Facility#, any floor space occupied by elevator shafts, structural

systems or stairwells serving the #residential use# that is either located on any #story# occupied entirely by the #ERY Culture, Festival and Exhibit Facility# except for such elevator shafts, structural systems, and stairwells, or is located on a #story# occupied in part by the #ERY Culture, Festival and Exhibit Facility# where such elevator shaft or stairwell is not accessible for #residential use# on such #story# except for emergency egress, shall be exempt from the definition of #floor area# for the purposes of calculating the permitted #floor area ratio# for #residential uses# and the total maximum #floor area ratio# of the #zoning lot#.

For a #building# or portion of a #building# containing #residential use# that is located adjacent to the #ERY High Line#, any floor space used for storage, restrooms, maintenance facilities or other support space for the #ERY High Line# shall be exempt from the definition of #floor area# for the purposes of calculating the permitted #floor area ratio# for #residential or community facility uses# and the total maximum #floor area ratio# of the #zoning lot#.

* * *

93-514 Eastern Rail Yard Subarea A1

(a) Location of #buildings# #Buildings# shall be located only in the following areas:

- (1) east of the southerly prolongation of the eastern sidewalk widening line of Hudson Boulevard East;
(2) west of the southerly prolongation of the western sidewalk widening line of Hudson Boulevard West and within 220 feet of West 33rd Street; and
(3) west of the southerly prolongation of the eastern sidewalk widening line of Hudson Boulevard East and within 220 feet of West 30th Street, provided that either:

- (i) such area contains only #uses# in Use Groups 3 and 4; or
(ii) where such area includes #residential use#, (a) such #residential use# is permitted shall be located only in a #building# or portion of a #building# located west of the southerly prolongation of the western sidewalk widening line of Hudson Boulevard West, and such #building# may also include uses in Use Groups 3, 4, 6A and 6C, and (b) a #building# containing only #uses# in Use Groups 3 or 4 may be located not closer than 50 feet east of such prolongation. In addition, #uses# in Use Group 3 or 4 may be located in a #building# separate from any #building# containing #residential use#, provided that any such separate #building# may not be located closer than 50 feet east of the southerly prolongation of the western sidewalk widening line of Hudson Boulevard West.

* * *

93-70 PUBLIC ACCESS REQUIREMENTS FOR SPECIAL SITES

Public access shall be provided for special sites as specified in this Section, inclusive. In the event of a conflict between the provisions of this Section, inclusive, and any underlying regulation, the provisions of this Section shall govern.

No building permit shall be issued for any #development# or #enlargement# on such sites other than for an #ERY Culture, Festival and Exhibit Facility# until the Chairperson of the City Planning Commission certifies to the Department of Buildings that the provisions of this Section have been met.

An application for such certification shall be filed with the Chairperson showing the plan of the #zoning lot#; a site plan indicating the area and dimensions of all required public access areas and the location of all proposed #buildings#, and a detailed plan or plans demonstrating compliance with the provisions of this Section. For certifications relating to the #ERY High Line# and, if applicable, the #Tenth Avenue Spur#, as set forth in 93-71, paragraph (h), the requirements set forth in such Section shall apply.

Plans for public access areas shall be set forth in an instrument in a form acceptable to the City, and setting forth such provisions as necessary to ensure compliance with the provisions of this Section. Such instrument shall be filed and duly recorded in the Borough Office of the City Register of the City of New York and indexed against the property. Such filing and recording of the instrument shall be a precondition for the Chairperson's certification under this Section. The recording information shall be included on the certificate of occupancy for any #building#, or portion thereof, on the #zoning lot# issued after the recording date.

The Chairperson shall allow for the phased development of

public access areas upon certification to the Commissioner of Buildings that a plan has been submitted that provides for the completion of any public access area that is integral to the #development# of a #building# or #buildings# within each phase. Such plan may provide for the outdoor plaza described in Section 93-71, paragraph (b), to be constructed in phases. The completion of the Cultural Facility Plaza shall be deemed integral only to an #ERY Culture, Festival and Exhibit Facility# and to no other #use# or #development# in the Eastern Rail Yard Subarea A1. Where the public use and enjoyment of a public access area is contingent upon #development# on an adjacent #zoning lot# that has not yet occurred, the Chairperson may allow for the future development of such public access area at the time that the adjacent #zoning lot# is #developed#.

For any portion of any #development# or #enlargement# other than an #ERY Culture, Festival and Exhibit Facility#, No temporary certificate of occupancy from the Department of Buildings may be issued for any portion of any #development# or #enlargement# with a #floor area ratio# of 10.0 or more until the Chairperson certifies to the Department of Buildings that the public access area is substantially complete, and the public access area is open to and useable by the public. No permanent certificate of occupancy from the Department of Buildings may be issued for any portion of such #development# or #enlargement# with a #floor area ratio# of 10.0 or more until the Chairperson certifies to the Department of Buildings that the public access area is complete and that all public access requirements of this Section have been met in accordance with the plans for such public access areas. Notwithstanding the foregoing, for #zoning lots# with multiple #buildings# for which the Chairperson has certified that a plan has been submitted that provides for the phased development of public access areas through completion of any public access area that is integral to the #development# of a #building# or #buildings# within each phase, such certifications shall be made with respect to substantial completion or completion of the public access areas integral to each such phase, except as provided in Section 93-71, paragraph (h). Issuance of a temporary or permanent certificate of occupancy for any #building# or portion of a #building# not occupied by an #ERY Culture, Festival and Exhibit facility# shall not be conditioned upon the completion, substantial completion or improvement of the Culture Facility Plaza.

For an #ERY Culture, Festival and Exhibit Facility#, no temporary certificate of occupancy from the Department of Buildings may be issued for such #ERY Culture, Festival and Exhibit Facility# until the Chairperson certifies to the Department of Buildings that the Culture Facility Plaza described in paragraph (i) of Section 93-71 is substantially complete and open to and useable by the public and no permanent certificate of occupancy from the Department of Buildings may be issued for the #ERY Culture, Festival and Exhibit Facility# until the Chairperson certifies to the Department of Buildings that the Culture Facility Plaza is complete. If a moveable portion of the #ERY Culture, Festival and Exhibit Facility# is not initially constructed as part of the #ERY Culture, Festival and Exhibit Facility# but is constructed at a later date, any closure of the Culture Facility Plaza necessary for such construction shall not affect the validity of any certificate of occupancy previously issued for the #ERY Culture, Festival and Exhibit Facility#. No temporary certificate of occupancy for the moveable portion that is thereafter constructed, or an amended temporary certificate of occupancy for the #ERY Culture, Festival and Exhibit Facility# that includes the moveable portion, may be issued by the Department of Buildings until the Chairperson certifies to the Department of Buildings that the reconstructed Culture Facility Plaza is substantially complete and open to and useable by the public and no permanent certificate of occupancy for the moveable portion that is thereafter constructed, or an amended permanent certificate of occupancy for the #ERY Culture, Festival and Exhibit Facility# that includes the moveable portion, may be issued by the Department of Buildings until the Chairperson certifies to the Department of Buildings that the reconstructed Culture Facility Plaza is complete.

93-71 Public Access Areas in the Eastern Rail Yard Subarea A1

Any #development# in the Eastern Rail Yard Subarea A1 shall provide public access areas in accordance with the following requirements:

- (a) Amount of public access areas
Public access areas shall be provided in an amount not less than 55 percent of the #lot area# of the #zoning lot#. At least 40 percent of the #lot area# of the #zoning lot# shall be publicly accessible and open to the sky. At least an additional 15 percent of the #lot area# of the #zoning lot# shall be publicly accessible and may be either open or enclosed. Such open or enclosed areas shall be comprised of the types of public access areas listed in paragraphs (b) through (f), and paragraphs (h) and (i), of this Section. For purposes of determining compliance with such 55% and 40% requirements, the Culture Facility Plaza, any portion of the Connection to the High Line allowed to be covered by the moveable portion of an #ERY Culture, Festival and Exhibit Facility# pursuant to paragraph (f) of this Section, and any portion of the Connection to the High Line that is not required to have a clear height of 60 feet pursuant to paragraph (f) of this Section shall be deemed publicly accessible and open to the sky at all times, including any time when a moveable portion of an #ERY Culture, Festival and Exhibit Facility# extends over the Culture Facility Plaza or the Connection to the High Line. Open areas may also include the area of the sidewalk widening along Eleventh Avenue required pursuant to Section 93-61 and, at the option of the owner, the #Tenth Avenue Spur#. If the Cultural Facility

Plaza is closed during the construction of the moveable portion of the #ERY Culture, Festival and Exhibit Facility#, the amount of publicly accessible open space shall not be considered reduced during such period.

All public access areas listed in this Section, other than the #ERY High Line# and the #Tenth Avenue Spur#, shall be accessible to the public, as follows:

- (1) unenclosed public access areas shall be accessible between the hours of 6:00 am and 1:00 am, except that any portions of the outdoor plaza, as described in paragraph (b) of this Section, designed and constructed for purposes of vehicular use, shall be accessible at all times except as necessary to perform maintenance and repairs or address hazardous or emergency conditions;
(2) enclosed portions of the through block connection and connection to the public plaza, described in paragraphs (d) and (e) of this Section, shall be accessible to the public between the hours of 8:00 A.M. and 10:00 P.M.; and
(3) upon completion of the Tenth Avenue bridge, described in paragraph (g) of this Section, access between the bridge and the outdoor plaza shall be provided by means of the through block connection between the hours of 6:00 A.M. and 1:00 A.M.

All public access areas, other than the #ERY High Line# and the #Tenth Avenue Spur#, shall include public space signage erected at conspicuous locations. Such signs shall include the statement "Open to the Public," followed by the hours of operation specified in this paragraph, (a). The public space signage for the Culture Facility Plaza may include additional information, consistent with the provisions of paragraph (i) of this Section.

- (b) Outdoor plaza
A publicly accessible space, open to the sky (hereinafter referred to as the "outdoor plaza"), shall be located within the area bounded by West 33rd Street, the southerly prolongation of the eastern sidewalk widening line of Hudson Boulevard East, a line 250 feet north of and parallel to West 30th Street, Eleventh Avenue, a line 220 feet south of and parallel to West 33rd Street, and the southerly prolongation of the western sidewalk widening line of Hudson Boulevard West. Such open area may extend beyond such boundaries and have necessary grade changes, and up to ten percent of the area of such outdoor plaza may be covered by a #building# or other structure#. In addition, a #building# containing eating or drinking places and #uses# listed in Use Groups 6A and 6C may be located within the outdoor plaza (but shall not be included as public access area pursuant to paragraph (a) of Section 93-71), provided that any such #building#:

- (1) is located within the area west of the southerly prolongation of the western sidewalk widening line of Hudson Boulevard West and within 400 feet of West 30th Street;
(2) covers no more than 3,600 square feet of the #zoning lot# at the level of the outdoor plaza and above;
(3) contains no more than 7,200 square feet of #floor area# at the level of the outdoor plaza and above, and no more than 3,600 square feet of #floor area# below the level of the outdoor plaza;
(4) has a maximum north-south dimension of 85 feet at the level of the outdoor plaza and above;
(5) is located such that the maximum east/west dimension measured along a line 355 feet from West 30th Street is 40 feet at the level of the outdoor plaza and above. For portions of the #building# located north or south of such line, the maximum east/west dimension shall increase at a rate of one foot in the east/west dimension for every four feet in the north/south dimension from such line, up to a maximum east/west dimension of 60 feet; and
(6) has a maximum perimeter wall height of 24 feet, and a maximum #building# height of 30 feet. Above a height of 24 feet, no portion of a building may penetrate a #sky exposure plane# that begins at a height of 24 feet above the perimeter walls and rises over the #building# at a slope of 2.5 feet of horizontal distance for each foot of vertical distance. Such heights shall be measured from the highest level of the adjoining portions of the outdoor plaza.

No #building# location or setback requirements shall apply to any #building# walls facing the northern, eastern or southern boundaries of the outdoor plaza.

#Building# walls fronting upon the western boundary of the outdoor plaza shall extend along at least 70 percent of the length of the southerly prolongation of the western sidewalk widening line of Hudson Boulevard West and shall rise to a minimum height of 90 feet and a maximum height of 120 feet. Above a height of 120 feet, a setback at least 20 feet in depth is required from such prolongation line. However, such #building# wall may rise without setback at such prolongation line, provided the aggregate width of such #building# wall does not exceed 50 percent of the width of such line and provided all other portions of the #building# that exceed a height of 120 feet are set back at least 20 feet from such prolongation line at a height not lower than 90 feet.

The retail and glazing requirements of Section 93-14 (Ground Floor Level Requirements) shall apply to at least 70 percent of the length of all #building# walls facing each side of the outdoor plaza, except that such retail requirements shall not apply to any #building# or portion of a #building# located west of the southerly prolongation of the eastern sidewalk widening line of Hudson Boulevard East and within 220 feet of West 30th Street containing only #uses# in Use Group 3 or 4 or an #ERY Culture, Festival and Exhibit Facility#. located west of the southerly prolongation of the eastern sidewalk widening line of Hudson Boulevard East and within 220 feet of West 30th Street.

- (f) Connection to the High Line

A publicly accessible connection between the High Line and the outdoor plaza (hereinafter referred to as the "connection") shall be provided that has a minimum width, measured parallel to the High Line, of 60 feet, and is located east of the Culture Facility Plaza. If any portion is covered for a width of 60 feet measured parallel to the High Line, the clear height of such the connection shall be at least 60 feet. Above such height, overhangs of the 60 foot width dimension of the connection shall be permitted by the movable portion of the #ERY Culture, Festival and Exhibit Facility#, provided that the angle of such overhang is a maximum of 14 degrees east of the vertical extension of the western edge of such 60 foot width, as measured from the intersection of such vertical extension with the 60 foot clear height of the connection. Additionally, such overhang shall project over no more than 16 feet of the 60 foot width dimension. Any portion of the connection east of the minimum 60 foot width shall, if covered, have a minimum clear height of 60 feet. The movable portion of the #ERY Culture, Festival and Exhibit Facility# shall be permitted to overhang any portion of the connection west of such minimum 60 foot width, provided that the angle of such overhanging portion is a maximum of 14 degrees measured at the western edge of the connection at its ground level. The glazing requirements of Section 93-14, paragraph (c), shall apply to at least 50 percent of the length of all #building# walls facing such the connection.

- (i) Culture Facility Plaza

A publicly accessible space located east of and abutting the non-moveable portion of an #ERY Culture, Festival and Exhibit Facility#, and bounded to the north by the outdoor plaza and to the south by the #ERY High Line# shall be provided. During times when the Culture Facility Plaza is not covered by the moveable portion of an #ERY Culture, Festival and Exhibit Facility#, the Culture Facility Plaza may be used for purposes of outdoor events related to an #ERY Culture, Festival and Exhibit Facility#. Outdoor installations for such events, including seating, shall be restricted to the Culture Facility Plaza. All such events shall be open and accessible to the general public free of admission charge, provided that ticketed events with tickets available on a first come first served or timed basis shall be permitted. During all times when the Culture Facility Plaza is not used for an #ERY Culture, Festival and Exhibit Facility# event or covered by the moveable portion of an #ERY Culture, Festival and Exhibit Facility#, the Culture Facility Plaza shall be open and accessible to the public between the hours of 6:00 am and 1:00 am. Notwithstanding any other provision, the Culture Facility Plaza may be closed to the public not more than 12 days each calendar year for an event related to the #ERY Culture, Festival and Exhibit Facility#, provided that not less than five days prior to any such closing, notice is given to the applicable community board and is posted at conspicuous locations at such plaza. No #building# or portion of a #building# that is not used for an #ERY Culture, Festival and Exhibit Facility# shall have any obligation to comply with the requirements of this subparagraph or paragraph (a) of Section 93-71 related to the Culture Facility Plaza.

SPECIAL GOVERNORS ISLAND DISTRICT MANHATTAN CB - 1 N 130189(A) ZRM Application submitted by Governors Island Corporation d/b/a The Trust for Governors Island pursuant to Section 201 of the New York City Charter for an amendment of the Zoning Resolution of the City of New York, to add Article XIII, Chapter 4, establishing the Special Governors Island District in Community District 1, Borough of Manhattan, and to amend related Sections.

Matter Underlined is new, to be added; Matter in Strikeout is old, to be deleted; Matter within ## is defined in Section 12-10; *** indicate where unchanged text appears in the Zoning Resolution

Article I Chapter 1

11-122 Districts Established

Establishment of the Special Governors Island District

In order to carry out the special purposes of this Resolution, as set forth in Article XIII, Chapter 4, the #Special Governors Island District# is hereby established.

Article I Chapter 2

12-10 DEFINITIONS

Special Governors Island District

The "Special Governors Island District" is a Special Purpose District designated by the letters "GI" in which the special regulations set forth in Article XIII, Chapter 4, apply.

Physical culture or health establishments (2/2/11)

A "physical culture or health establishment" is any establishment or facility, including #commercial# and non-#commercial# clubs, which is equipped and arranged to provide instruction, services or activities which improve or affect a person's physical condition by physical exercise or by massage. Physical exercise programs include aerobics, martial arts or the use of exercise equipment.

Therapeutic or relaxation services, such as sun tanning, baths, showers, tubs, jacuzzis, whirlpools, saunas, steam rooms, isolation floatation tanks and meditation facilities may be provided only as #accessory# to the physical exercise program or massage facility. Except as specifically provided in the #Special Battery Park City District# special purpose districts, #physical culture or health establishments# are only permitted pursuant to the provisions of Section 73-36. No license or permit shall be issued by the New York City Department of Health in conjunction with any health related facility/services pursuant to this Section until a certificate of occupancy has been issued by the Department of Buildings establishing the #use# of the premises as a #physical culture or health establishment#.

Article I: General Provisions

Chapter 3 Comprehensive Off-Street Parking and Loading Regulations in the Manhattan Core

13-05 Exceptions

The provisions of this Chapter shall not apply to Roosevelt Island, in Community District 8, or to Governors Island, in Community District 1, in the Borough of Manhattan. In the #Hudson Yards parking regulations applicability area#, as defined in Section 93-81, the provisions of this Chapter shall apply as specified in Section 93-80 (OFF-STREET PARKING REGULATIONS).

Additional modifications to the provisions of this Chapter are found in the following Special Purpose Districts:

Article VI

Chapter 2 Special Regulations Applying in the Waterfront Area

62-13 Applicability of District Regulations

The regulations of all other Chapters of this Resolution are applicable, except as superseded, supplemented or modified by the provisions of this Chapter. In the event of a conflict between the provisions of this Chapter and other regulations of this Resolution, the provisions of this Chapter shall control.

In the event a Special Purpose District imposes a restriction on the height of a #building# or other structure# that is lower than the height limit set forth in this Chapter, the lower height shall control. However, all heights shall be measured from the #base plane#.

The provisions of this Chapter shall not apply to the following Special Purpose Districts unless expressly stated otherwise in the special district provisions:

#Special Battery Park City District#

#Special Governors Island District#

#Special Stapleton Waterfront District#.

The #Special Sheepshead Bay District# shall be applicable, except that Section 94-061 (Uses permitted by right) shall be modified to permit all WD #uses# listed in Section 62-211 from Use Groups 6, 7, 9 and 14 in accordance with the underlying district regulations.

Article XIII - Special Purpose Districts

Chapter 4 Special Governors Island District

134-00 GENERAL PURPOSES

The #Special Governors Island District# established in this Resolution is designed to promote and protect public health, safety and general welfare. These goals include, among others, the following specific purposes:

- (a) promote public use and enjoyment of the Island as a recreational destination that draws upon its location in New York Harbor with singular views and natural beauty;
- (b) encourage educational and cultural uses such as the arts, music and dance which bring the public to the Island to enjoy cultural events in a unique setting of historic buildings and green spaces;
- (c) promote public use of the Island for water-related recreational and educational activities that benefit from the unique Island setting;
- (d) preserve historic buildings in the historic district and encourage their renovation and redevelopment for appropriate educational, cultural, and commercial uses;
- (e) facilitate commercial uses including, but not limited to, hotels, restaurants, retail, arts and crafts galleries and related uses that are compatible with the educational, cultural and recreational uses of the Island and with the primary use of the Island by the public as a recreational resource; and
- (f) promote the most desirable use of land and thus conserve the value of land and buildings, and thereby protect the City's tax revenues.

134-01 General Provisions

For the purposes of this Chapter, the area within the boundaries of the #Special Governors Island District# shall be considered a single #zoning lot#.

Development rights may not be transferred across the boundary of the #Special Governors Island District#.

Except as modified by the express provisions of the #Special Governors Island District#, the regulations of the underlying zoning district remain in effect.

134-02 Applicability of Parking and Loading Regulations

The off-street parking and loading regulations of the underlying zoning district and Article I, Chapter 3 (Comprehensive Off-Street Parking and Loading Regulations in the Manhattan Core), shall not apply. In lieu thereof, off-street parking and loading berths #accessory# to any #use# permitted within the #Special Governors Island District# shall be allowed.

134-03 Applicability of Special Regulations Applying in the Waterfront Area

The provisions of Article VI, Chapter 2 (Special Regulations Applying in the Waterfront Area) shall not apply, except as set forth in Section 134-22 (Special Height and Setback Regulations).

134-10 SPECIAL USE REGULATIONS

134-11 Commercial Uses

The following #commercial uses# shall be allowed:

From Use Group 5:

All #uses#.

From Use Groups 6A, 6B, 6D, 6E, and 6F:

All #uses#.

From Use Group 6C:

All #uses#, except automobile supply stores, drive-in banks, carpet, rug, linoleum or other floor covering stores, furniture stores, loan offices, medical or orthopedic appliance stores, paint stores, sewing machine stores or typewriter stores.

From Use Groups 7A and 7E:

All #uses#.

From Use Group 7B:

Bicycle rental or repair shops
Sailmaking establishments
Sign painting shops, limited to 2,500 square feet of #floor area# per establishment.

From Use Groups 8A and 8E:

All #uses#.

From Use Group 9A:

All #uses#, except for automobile, motorcycle, #trailer# or boat showrooms or sales, with no repair services and with no preparation of vehicles or boats for delivery, blueprinting or photostating establishments, musical instrument repair shops, plumbing, heating or ventilating equipment showrooms, without repair facilities, typewriter or other small business machine sales, rental or repairs or umbrella repair shops.

From Use Group 9C:

All #uses#.

From Use Group 10A:

Docks for ferries, other than #gambling vessels#, with no

restriction on passenger load

Eating or drinking places, without restrictions on entertainment or dancing, but limited to location in hotels
Photographic or motion picture productions studios
Radio or television studios.

From Use Group 10C:

All #uses#.

From Use Group 11A and 11C:

All #uses#, except for medical, dental, drafting instruments, optical goods, or similar precision instruments, or orthopedic or medical appliances, or custom manufacturing.

From Use Group 12A:

All #uses#, except for eating or drinking establishments with entertainment and a capacity of more than 200 persons, or establishments of any capacity with dancing, stadiums or trade expositions.

From Use Groups 12B, 12C, and 12E:

All #uses#.

From Use Group 13:

All #uses#.

From Use Group 14:

All #uses#.

From Use Group 15:

Merry-go-rounds.

Any #commercial use# or #physical culture or health establishment# larger than 7,500 square feet in #floor area# shall only be permitted provided that, prior to the establishment of such #use#, the applicant shall submit a written description of such #use# to the local community board, together with information to demonstrate that such #use# will promote the goals of the #Special Governors Island District#, complement existing #uses# within the special district, and be compatible with the nature, scale and character of other #uses# within the special district. The local community board shall have the opportunity to respond to such submission with written comments within forty-five (45) days of receipt and the applicant shall thereafter provide the local community board with a written response to such comments, including a description of any modifications to the proposal or, if a recommendation of the local community board has not been adopted, the reasons such modification has not been made.

No building permit shall be issued with respect to a #commercial use# or #physical culture or health establishment# larger than 7,500 square feet unless the Chairperson of the City Planning Commission shall have certified to the Department of Buildings that the applicant has complied with the provisions of this Section.

The provisions of this Section shall not apply to #commercial uses# permitted pursuant to Section 134-12 (Authorization for Certain Commercial Uses).

134-12 Authorization for Certain Commercial Uses

The City Planning Commission may authorize any #commercial use# not allowed pursuant to Section 134-11 to locate within the #Special Governors Island District#, provided that such #commercial use#:

- (a) will promote the goals of the #Special Governors Island District#;
- (b) complements existing #uses# within the special district; and
- (c) is compatible with the nature, scale and character of other #uses# within the special district.

134-13 Physical Culture or Health Establishments

#Physical culture or health establishments# shall be permitted in the #Special Governors Island District#, subject to the requirements of Section 134-11. The special permit provisions of Section 73-36 shall not apply.

134-14 Signs

For #commercial uses# and #physical culture or health establishments#, the #sign# regulations of a C1 District mapped within an R3-2 District shall apply.

134-20 SPECIAL BULK REGULATIONS

134-21 Special Regulations for Commercial Uses

For #commercial uses# and #physical culture or health establishments#, the #floor area# regulations of a C1 District mapped within an R3-2 District shall apply.

134-22 Special Height and Setback Regulations

The provisions of Section 62-341 (Developments on land and platforms) shall apply to all #buildings# in the #Special Governors Island District#.

* * *

**SPECIAL GOVERNORS ISLAND DISTRICT
MANHATTAN CB - 1 C 130190 ZMM**
Application submitted by Governors Island Corporation d/b/a The Trust for Governors Island pursuant to Sections 197-c and 201 of the New York City Charter for an amendment of the Zoning Map, Section No. 16a by establishing a Special

Governors Island District (GI) bounded by a line 2675 feet northeasterly from the southwesterly point of Governors Island as measured along a line perpendicular to said line and bisecting the angle formed by the southwesterly boundary lines of Governors Island, and the northerly, northeasterly and southeasterly shorelines of Governors Island, Borough of Manhattan, Community District 1, as shown on a diagram (for illustrative purposes only) dated February 19, 2013.

The Subcommittee on Landmarks, Public Siting and Maritime Uses will hold a public hearing on the following matter in the Council Committee Room, 250 Broadway, 16th Floor, New York City, New York 10007, commencing at 11:00 A.M. on Monday, July 22, 2013:

BED-STUY/EXPANDED STUYVESANT HEIGHTS HISTORIC DISTRICT

BROOKLYN CB - 3 20135631 HKK (N 130270 HKK)
Designation (List No. 463/LP-2496) by the Landmarks Preservation Commission pursuant to Section 3020 of the New York City Charter regarding the landmark designation of the Bedford-Stuyvesant/Expanded Stuyvesant Heights Historic District. The district boundaries consist of the property bounded by a line beginning at northwest corner of Malcolm X Boulevard and Chauncey Street, continuing westerly along the northern curblineline of Chauncey Street, southerly across Chauncey Street along a line extending northerly from the eastern property line of 82 Chauncey Street, southerly along the eastern property line of 82 Chauncey Street, westerly along the southern property lines of 82 through 78 Chauncey Street and 419 Stuyvesant Avenue, westerly across Stuyvesant Avenue, southerly along the western curblineline of Stuyvesant Avenue, northwesterly along the northern curblineline of Fulton Street to a point in the middle of the roadbed of Lewis Avenue, northerly along a line extending up the middle of the roadbed of Lewis Avenue to its intersection with a point on a line which continues the northern curblineline of Bainbridge Street, westerly along that line and the northern curblineline of Bainbridge Street, northerly from the curblineline to the western property line of 430 Lewis Avenue (aka 67 Bainbridge Street) through 424 Lewis Avenue, westerly along part of the southern property line of 422 Lewis Avenue, westerly along the southern property lines of 206 through 142-144 Decatur Street (aka 471-477 Marcus Garvey Boulevard), westerly to the eastern curblineline of Marcus Garvey Boulevard, northerly along the eastern curblineline of Marcus Garvey Boulevard, westerly across Marcus Garvey Boulevard to the southern property line of 140 Decatur Street (aka 464 Marcus Garvey Boulevard), westerly along the southern property lines of 140 Decatur Street (aka 464 Marcus Garvey Boulevard) and 138 Decatur Street, northerly along part of the western property line of 138 Decatur Street, westerly along the southern property lines of 136 through 132 Decatur Street, northerly along part of the western property line of 132 Decatur Street, westerly along the southern property line of 3 Albany Avenue, westerly across Albany Avenue, southerly along the western curblineline of Albany Avenue, westerly to the northern building line of 8 Albany Avenue, westerly along the northern building line of 8 Albany Avenue, southerly along part of the eastern property line of 116 Decatur Street, westerly along the southern property lines of 116 through 110 Decatur Street and part of the southern property line of 108 Decatur Street, westerly along the southern property lines of 104 through 88 Decatur Street and 631 Throop Avenue, westerly to the eastern curblineline of Throop Avenue, northerly along the eastern curblineline of Throop Avenue, westerly across Throop Avenue to the easternmost point of the southern property line of 70-72 Decatur Street (aka 644 Throop Avenue), westerly, northerly, and northwesterly along the southern property line of 70-72 Decatur Street (aka 644 Throop Avenue), northwesterly along the southern property lines of 68 through 52 Decatur Street, southwesterly along part of the eastern property line of 50 Decatur Street (aka 1497 Fulton Street), northwesterly along a line to the southern property line of 44 Decatur Street, northwesterly along the southern property line of 44 Decatur Street, southwesterly along part of the eastern property line of 42 Decatur Street, northwesterly along the southern property lines of 42 and 40 Decatur Street, southwesterly along part of the eastern property line of 38 Decatur Street, northwesterly along the southern property lines of 38 and 36 Decatur Street, northeasterly along the western property line of 36 Decatur Street, northerly across Decatur Street, westerly along the northern curblineline of Decatur Street, northerly along the eastern curblineline of Tompkins Avenue, westerly to the southern property line of 58-72 MacDonough Street (aka 468-480 Tompkins Avenue), westerly along the southern property line of 58-72 MacDonough Street (aka 469-480 Tompkins Avenue), northerly along the western property line of 58-72 MacDonough Street (aka 469-480 Tompkins Avenue), northerly to the southern curblineline of MacDonough Street, easterly along the southern curblineline of MacDonough Street, northerly across MacDonough Street to the western property line of 61-73 MacDonough Street (aka 458-466 Tompkins Avenue), northerly along the western property line of 61-73 MacDonough Street (aka 458-466 Tompkins Avenue), easterly along the northern property line of 61-73 MacDonough Street (aka 458-466 Tompkins Avenue), easterly across Tompkins Avenue, northerly along the eastern curblineline of Tompkins Avenue, easterly to the northern property line of 467 Tompkins Avenue, easterly along the northern property line of 467 Tompkins Avenue, easterly to the northern property line of 91-97 MacDonough Street, easterly along the northern property lines of 91-97 through 129 MacDonough Street, southerly along part of the eastern property line of 129 MacDonough Street, easterly along the northern property line of 133 MacDonough Street, northerly along part of the western property line of 137 MacDonough Street, easterly along the northern property line of 137 MacDonough Street, southerly along part of the eastern property line of 137 MacDonough Street, easterly along the northern property line of 141 MacDonough Street (aka 622 Throop Avenue), easterly to a point in the middle of the roadbed of Throop Avenue, northerly along a line extending up the middle of the roadbed of the Throop Avenue to a point in the middle of its intersection with Macon Street,

easterly along a line extending down the middle of the roadbed of Macon Street to its intersection with a point on a line which continues the eastern curbline of Throop Avenue, northerly along that line and the eastern curbline of Throop Avenue, easterly to the northern property line of 267 Macon Street (aka 579 Throop Avenue), easterly along the northern property lines of 267 Macon Street (aka 579 Throop Avenue) through 331 Macon Street and part of the northern property line of 333 Macon Street, northerly along the western property lines of 410 through 404 Marcus Garvey Boulevard (aka 394-400 Halsey Street) to the southern curbline of Halsey Street, easterly along the southern curbline of Halsey Street, southerly along the western curbline of Marcus Garvey Boulevard, easterly across Marcus Garvey Boulevard to the northern property line of 417 Marcus Garvey Boulevard, easterly along the northern property line of 417 Marcus Garvey Boulevard, southerly along part of the eastern property line 417 Marcus Garvey Boulevard, easterly along the northern property lines of 351 through 403 Macon Street, northerly along part of the western property line of 364 Lewis Avenue and the western property lines of 362 through 354-356 Lewis Avenue (aka 468-476 Halsey Street) to the southern curbline of Halsey Street, easterly along the southern curbline of Halsey Street, easterly across Lewis Avenue to its intersection with the eastern curbline of Lewis Avenue, northerly across Halsey Street, northerly along the eastern curbline of Lewis Avenue, easterly to the northern property line of 437 Halsey Street (aka 343-351 Lewis Avenue), easterly along the northern property lines of 437 Halsey Street (aka 343-351 Lewis Avenue) through 503 Halsey Street, northerly along the western property lines of 308 through 302 Stuyvesant Avenue (aka 568 Hancock Street), northerly across Hancock Street, northerly along the western property lines of 300 Stuyvesant Avenue (aka 561 Hancock Street) through 284 Stuyvesant Avenue (aka 624-632 Jefferson Avenue) to the southern curbline of Jefferson Avenue, easterly along the southern curbline of Jefferson Avenue, easterly across Stuyvesant Avenue, easterly along the southern curbline of Jefferson Avenue, southerly to the eastern property line of 273-279 Stuyvesant Avenue (aka 634 Jefferson Avenue), southerly along the eastern property line of 273-279 Stuyvesant Avenue (aka 634 Jefferson Avenue), easterly along part of the northern property line of 281 Stuyvesant Avenue, southerly along the eastern property lines of 281 Stuyvesant Avenue and 575 Hancock Street (aka 285 Stuyvesant Avenue), southerly across Hancock Street, southerly along the eastern property lines of 291 Stuyvesant Avenue (aka 576 Hancock Street) through 297 Stuyvesant Avenue and part of the eastern property line of 299 Stuyvesant Avenue, easterly along the northern property lines of 525 through 533 Halsey Street, southerly along part of the eastern property line of 553 Halsey Street, easterly along the northern property lines of 553A and 555 Halsey Street, northerly along part of the western property line of 557 Halsey Street, easterly along the northern property lines of 557 through 559 Halsey Street, southerly along part of the eastern property lines of 559 Halsey Street, easterly along the northern property lines of 561 through 573 Halsey Street and part of the northern property line of 254 Malcolm X Boulevard, northerly along the western property lines of 248 through 240 Malcolm X Boulevard (aka 654 Hancock Street) to the southern curbline of Hancock Street, easterly along the southern curbline of Hancock Street, and southerly along the western curbline of Malcolm X Boulevard to the point of the beginning.

416-SEAT PRIMARY SCHOOL

QUEENS CB - 11 20135594 SCQ Application pursuant to Section 1732 of the New York School Construction Authority Act, concerning the proposed site selection for a new, approximately 416-Seat Primary School Facility to be located at 210-07 48th Avenue (Block 7327, Lots 28, 38, 39 and 49), in the Bayside area of Queens, Community School District No. 26.

The Subcommittee on Planning, Dispositions and Concessions will hold a public hearing on the following matters in the Council Committee Room, 250 Broadway, 16th Floor, New York City, New York 10007, commencing at 1:00 P.M. on Monday, July 22, 2013:

211 WEST 147TH STREET

MANHATTAN CB - 10 20135776 HAM Application submitted by the New York City Department of Housing Preservation and Development (HPD) for approval of an Urban Development Action Area Project and related tax exemption for property located at 211 West 147th Street (Block 2033, Lot 21), Borough of Manhattan, Council District 7, pursuant to Article 16 of the New York General Municipal Law and Section 577 of the Private Housing Finance Law.

640 BROADWAY

BROOKLYN CB - 1 20135773 HAK Application submitted by the New York City Department of Housing Preservation and Development ("HPD"), for an exemption of real property taxes for property located at 640 Broadway (Block 2270, Lot 10), Borough of Brooklyn, Council District 33, pursuant to Section 577 of the Private Housing Finance Law for an exemption from real property taxes.

FULTON STREET SOUTH

BROOKLYN CB - 3 20135777 HAK Application submitted by the New York City Department of Housing Preservation and Development ("HPD"), for approval of the proposed disposition of property located in Brooklyn, Block 1861, Lot 119, subject to restrictions pursuant to Private Housing Finance Law (PHFL) Section 122(1), Borough of Brooklyn, Council District 36, pursuant to the Private Housing Finance Law, Section 122(1).

jy16-22

CITY PLANNING COMMISSION

PUBLIC HEARINGS

NOTICE IS HEREBY GIVEN THAT RESOLUTIONS Have been adopted by the City Planning Commission Scheduling public hearings on the following matters

to be held at Spector Hall, 22 Reade Street, New York, NY, on Wednesday, July 24, 2013 at 10:00 A.M.

BOROUGH OF THE BRONX Nos. 1 & 2 EAST FORDHAM ROAD REZONING No. 1

CD 6 C 130273 ZMX IN THE MATTER OF an application submitted by the Department of City Planning pursuant to Sections 197-c and 201 of the New York City Charter for an amendment of the Zoning Map, Section No. 3c:

- 1. eliminating from within an existing R6 District a C2-3 District bounded by Belmont Avenue, the northeasterly terminus of Belmont Avenue and its southeasterly prolongation, Crotona Avenue, and East Fordham Road;
2. eliminating from within an existing R6 District a C2-4 District bounded by Hughes Avenue, a line perpendicular to the northwesterly street line of Belmont Avenue distant 100 feet northeasterly (as measured along the street line) from the point of intersection of the northwesterly street line of Belmont Avenue and the northeasterly street line of East Fordham Road, Belmont Avenue, and East Fordham Road;
3. changing from an R6 District to an R6B District property bounded by:
a. Bathgate Avenue, East 191st Street, the northeasterly street line Prolongation of a line 100 feet southeasterly of Hoffman Street, a line 160 feet northeasterly of East 191st Street, a line 175 feet northwesterly of Hughes Avenue, East 191st Street, Hughes Avenue, and a line 100 feet northeasterly of East Fordham Road; and
b. Hughes Avenue, the northeasterly terminus of Hughes Avenue and its southeasterly prolongation, Belmont Avenue, and a line perpendicular to the northwesterly street line of Belmont Avenue distant 100 feet northeasterly (as measured along the street line) from the point of intersection of the northwesterly street line of Belmont Avenue and the northeasterly street line of East Fordham Road;
c. northwesterly street line of Belmont Avenue and the northeasterly street line of East Fordham Road;
4. changing from an R6 District to a C4-5D District property bounded by:
a. Hughes Avenue, a line perpendicular to the northwesterly street line of Belmont Avenue distant 100 feet northeasterly (as measured along the street line) from the point of intersection of the northwesterly street line of Belmont Avenue and the northeasterly street line of East Fordham Road, Belmont Avenue, the northeasterly terminus of Belmont Avenue and its southeasterly prolongation, Crotona Avenue, and East Fordham Road;
b. a line 100 feet southwesterly of East Fordham Road, Belmont Avenue, a 315 feet northeasterly of East 189th Street, Hughes Avenue, and a line 295 feet northeasterly of East 189th Street; and
c. a line 100 feet southwesterly of East Fordham Road, a line 110 feet southeasterly of Cambreleng Avenue, and a line 365 feet northeasterly of East 189th Street;
5. changing from a C8-1 District to an R6 District property bounded by:
a. Arthur Avenue, a line 295 feet northeasterly of East 189th Street, and a line 100 feet southwesterly of East Fordham Road; and
b. a line 110 feet southeasterly of Cambreleng Avenue, a line 365 feet northeasterly of 189th Street, a line 160 feet southeasterly of Cambreleng Avenue, and the northeasterly centerline prolongation of 189th Street;
6. changing from a C8-1 District to a C4-5D District property bounded by a line 100 feet northeasterly of East Fordham Road, Hughes Avenue, East Fordham Road, Southern Boulevard, a line passing through two points: the first on the westerly street line of Southern Boulevard distant 140 feet northerly (as measured along the street line) from its point of intersection of the northeasterly street line of former 188th Street and the second on a line 100 feet southeasterly of Crotona Avenue distant 230 feet northeasterly (as measured along this line) from its intersection with the northeasterly street line of former 188th Street, a line 100 feet southeasterly of Crotona Avenue, a line 100 feet northeasterly of former 189th Street, Crotona Avenue, East 189th Street, a line 160 feet southeasterly of Cambreleng Avenue, a line 365 feet northeasterly of East 189th Street, a line 110 feet southeasterly of Cambreleng Avenue, a line 100 feet southwesterly of East Fordham Road, a line 295 feet northeasterly of East 189th Street, Arthur Avenue, a line 100 feet southwesterly of East Fordham Road, Bathgate Avenue, East Fordham Road, and Bathgate Avenue; and

7. establishing within an existing R6 District a C2-4 District bounded by a line 100 feet southwesterly of East Fordham Road, Arthur Avenue, a line 100 feet southwesterly of East Fordham Road, a line midway between Arthur Avenue and Hughes Avenue, East 188th Street, Arthur Avenue, a line 100 feet northeasterly of East 187th Street, and a line midway between Hoffman Street and Arthur Avenue;

as shown on a diagram (for illustrative purposes only) dated May 20, 2013 and subject to the conditions of CEQR Declaration E-304.

No. 2

CD 6 N 130274 ZRX IN THE MATTER OF an application submitted by the Department of City Planning pursuant to Section 201 of the New York City Charter, for an amendment of the Zoning Resolution of the City of New York, concerning the addition of an Inclusionary Housing Designated Area to Appendix F (Inclusionary Housing Designated Areas).

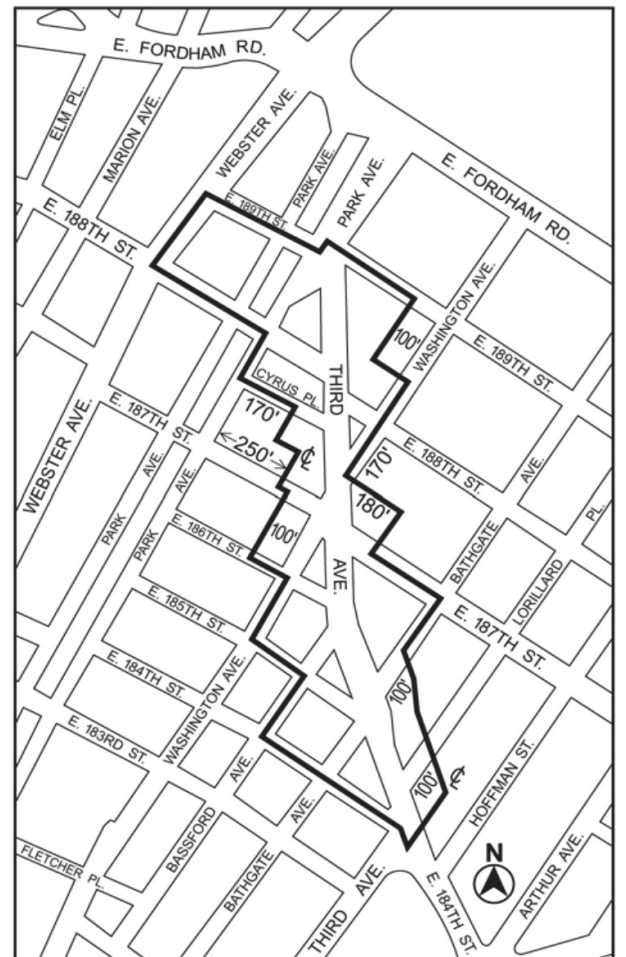
Matter in underline is new, to be added; Matter in strikethrough is to be deleted; Matter with # # is defined in Section 12-10; * * * indicates where unchanged text appears in the Zoning Resolution

APPENDIX F Inclusionary Housing Designated Areas

The Bronx Community District 6 In the R7A, R7D, R7X, R8A and R8X Districts within the areas shown on the following Map 1:

Map 1

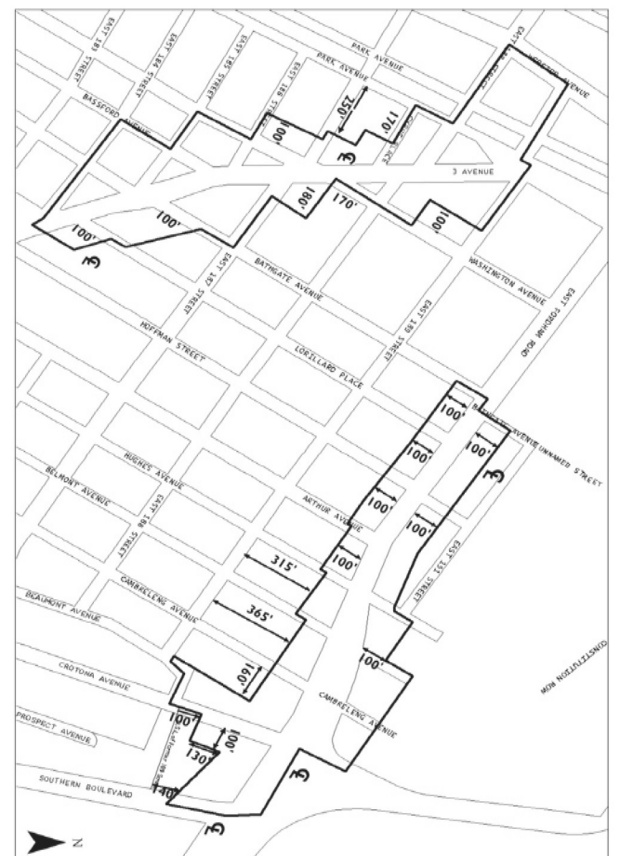
EXISTING MAP TO BE DELETED



Portion of Community District 6, The Bronx

Map 1

PROPOSED TO REPLACE EXISTING MAP



Portion of Community District 6, The Bronx

* * *

NOTICE

On Wednesday, July 24, at 10:00 A.M., in Spector Hall, at the Department of City Planning, 22 Reade Street, in Lower Manhattan, a public hearing is being held by the City Planning Commission in conjunction with the above ULURP hearing to receive comments related to a Draft Environmental Impact Statement (DEIS) concerning zoning map and text amendments for an area encompassing approximately 12 blocks in the Bronx, Community Board 6. The zoning map amendment would rezone existing C8-1, R6, R6/C2-3 and R6/C2-4 districts along East Fordham Road between Bathgate Avenue and Southern Boulevard to a C4-5D district. It would also rezone East 191st Street north of East Fordham Road from R6 to R6B and a portion of a block fronting Beaumont and Crotona Avenues from C8-1 to R6. The zoning map amendment would also map new C2-4 commercial overlays along Arthur Avenue south of East Fordham Road to East 187th Street. The zoning text amendment would apply the provisions of the Inclusionary Housing program to the proposed C4-5D district along East Fordham Road. Comments are requested on the DEIS and will be accepted until Monday, August 5, 2013.

This hearing is being held pursuant to the State Environmental Quality Review Act (SEQRA) and City Environmental Quality Review (CEQR), CEQR No. 13DCP107X.

BOROUGH OF BROOKLYN Nos. 3 & 4 BROOKLYN COLLEGE CAMPUS

No. 3

CD 14 C 120326 MMK IN THE MATTER OF an application submitted by the Dormitory Authority of the State of New York pursuant to Sections 197-c and 199 of the New York City Charter and Section 5-430 et seq. of the New York City Administrative Code for an amendment to the City Map involving:

- the elimination, discontinuance and closing of Campus Road south of Avenue H;
the elimination, discontinuance and closing of a portion of Avenue H between Campus Road and Nostrand Avenue;
the discontinuance and closing of Amersfort Place between Avenue H and Nostrand Avenue;
the adjustment of grades necessitated thereby;

including authorization for any acquisition or disposition of real property related thereto, in accordance with Map Nos. X-2732 and N-2733 dated May 7, 2013 and signed by the Borough President.

No. 4

CD 14 C 130306 ZMK IN THE MATTER OF an application submitted by the Dormitory Authority State of New York pursuant to Sections 197-c and 201 of the New York City Charter for an amendment of the Zoning Map, Section No. 23a:

- changing from a C8-2 District to an R6 District property bounded by the westerly centerline prolongation of Avenue H, Nostrand Avenue, the northerly boundary line of the Long Island Railroad right-of-way (Bay Ridge Division), the northerly centerline prolongation of East 29th Street, and the centerline of former Campus Road* and its southwesterly prolongation; and
establishing within a proposed R6 District a C2-4 District property bounded by the westerly centerline prolongation of Avenue H, Nostrand Avenue, the northerly boundary line of the Long Island Railroad right-of-way (Bay Ridge Division), the northerly centerline prolongation of East 29th Street, and the centerline of former Campus Road* and its southwesterly prolongation;

as shown on a diagram (for illustrative purposes only) dated May 20, 2013.

*Note: Campus Road is proposed to be demapped under a concurrent related application (C 120326 MMK) for a change in the City Map.

BOROUGH OF MANHATTAN Nos. 5 & 6 ADAPT NYC No. 5

CD 6 C 130235 ZMM IN THE MATTER OF an application submitted by the NYC Department of Housing Preservation and Development pursuant to Sections 197-c and 201 of the New York City Charter for the amendment of the Zoning Map, Section No. 8d, by establishing within an existing R8 District a C2-5 District bounded by a line midway between East 28th Street and Pedestrian Way, a line 100 feet westerly of First Avenue, Pedestrian Way, and Mount Carmel Place, as shown on a diagram (for illustrative purposes only) dated April 8, 2013.

No. 6

CD 6 C 130236 HAM IN THE MATTER OF an application submitted by the Department of Housing Preservation and Development (HPD):

- pursuant to Article 16 of the General Municipal Law of New York State for:
a. the designation of properties located at 335 East 27th Street (Block 933, Lots 10 and Part of 25), as an Urban Development Action Area; and
b. an Urban Development Action Area

Project for such area; and

- 2) pursuant to Section 197-c of the New York City Charter for the disposition of such property to a developer to be selected by HPD;

to facilitate development of a mixed use building with approximately 55 dwelling units.

No. 7 203/205 EAST 92ND STREET

CD 8 N 130263 ZRM IN THE MATTER OF an application submitted by Carnegie Park Land Holding LLC pursuant to Section 201 of the New York City Charter for an amendment of the Zoning Resolution of the City of New York, concerning Article VII, Chapter 8 to amend the ownership provisions of ZR Sec. 78-06 to allow application for modification of a Residential Large Scale authorizations and special permits granted in connection with an urban renewal area that has expired;

Matter in underline is new, to be added; Matter in strikethrough is old, to be deleted; Matter in # # is defined in Section 12-10; * * * indicate where unchanged text appears in the Zoning Resolution

- (b) Notwithstanding the provisions on paragraphs (a) of this Section, the following actions shall be permitted:

(7) In the event that the urban renewal plan has expired, the owner(s) of a parcel(s) of land previously used as open space for a term of years that has expired within such #large scale residential development#, if located in a former urban renewal area listed below, may make application for an be granted modifications of authorizations or special permits previously granted under the provisions of this Chapter, where such modifications do not seek the distribution of #floor area# from any #zoning lot# not included within such parcel(s), for a #development# that includes a #building# and public open space permitted by the applicable district regulations. Such modifications shall result in a site plan that includes a #building# and public open space that are appropriately located and oriented with respect to other uses in the surrounding area.

* * *

No. 8 945 2ND AVENUE

CD 6 N 130232 ZRY IN THE MATTER OF an application submitted by 945 Realty Holdings, LLC pursuant to Section 201 of the New York City Charter for an amendment of the Zoning Resolution of the City of New York, concerning Article III, Chapter 2 to amend Section 32-421 to permit commercial use on the second floors of buildings in C1 and C2 districts mapped within R9 & R10 districts and in C1-8, C1-9, C2-7, & C2-8 districts.

Matter in underline is new, to be added; Matter in strikethrough is old, to be deleted; Matter in # # is defined in Section 12-10; * * * indicate where unchanged text appears in the Zoning Resolution

32-421 Limitation on floors occupied by commercial uses C1 C2 C3

In the districts indicated, in any #building#, or portion of a #building# occupied on one or more of its upper #stories# by #residential uses# or by #community facility uses#, no #commercial uses# listed in Use Group 6, 7, 8, 9 or 14 shall be located above the level of the first #story# ceiling, provided, however, that permitted #signs#, other than #advertising signs#, #accessory# to such #commercial uses# may extend to a maximum height of two feet above the level of the finished floor of the second #story#, but in no event higher than six inches below the lowest window sill of the second #story#. In any other #building#, or portion thereof, not more than two #stories# may be occupied by #commercial uses# listed in Use Group 6A, 6B, 6C, 6F, 7, 8, 9 or 14. Non #residential uses# listed in Use Group 6, 7, 8, 9 or 14, where permitted by the applicable district regulations, may occupy the lowest two #stories# in any #building# constructed after September 17, 1970 in C1 or C2 Districts mapped within R9 or R10 Districts or in C1-8, C1-9, C2-7 or C2-8 Districts.

However, in C1 or C2 Districts mapped within R9 or R10 Districts or in C1-8, C1-9, C2-7 or C2-8 Districts, non-#residential uses# listed in Use Group 6, 7, 8, 9 or 14, where permitted by the applicable district regulations, may occupy the lowest two #stories# in any #building# constructed after September 17, 1970. For #buildings# constructed prior to September 17, 1970, such non-#residential uses# may occupy the lowest two #stories# in such #building# provided that:

- (a) the second #story#, on May 1, 2013, was not occupied by a #community facility use#, a #dwelling unit# or #rooming unit#; and
(b) the second #story# of at least one other #building#, on the same #block# frontage as such #building#, is occupied by a #use# listed in Use Groups 6, 7, 8, 9, or 14.

* * *

BOROUGH OF QUEENS No. 9 22-44 JACKSON AVENUE

CD 2 C 130191 ZSQ IN THE MATTER OF an application submitted by G&M Realty, L.P. pursuant to Sections 197-c and 201 of the New

York City Charter for the grant of a special permit pursuant to Section 117-56 of the Zoning Resolution to allow an increase in the permitted floor area ratio of Section 117-522, from 5.0 to a maximum of 8.0, and to modify the street wall requirements of Section 117-531 (Street wall location) and the setback requirements of Section 117-532 (Setback regulations for buildings that exceed the maximum base height), in connection with a proposed mixed-use development on property located at 22-44 Jackson Avenue (Block 86, Lots 1, 6, 7, 8, 22, and Block 72, p/o Lot 80), in an M1-5/R7-3 District, within the Special Long Island City Mixed Use District (Queens Plaza Subdistrict, Area C).

Plans for this proposal are on file with the City Planning Commission and may be seen in Room 3N, 22 Reade Street, New York, N.Y. 10007.

No. 10 HALLETTS POINT

CD 1 C 130244 ZSQ IN THE MATTER OF an application submitted by Halletts A Development Company, LLC and the New York City Housing Authority pursuant to Sections 197-c and 201 of the New York City Charter for the grant of a special permit pursuant to the Section 62-836 of the Zoning Resolution to modify initial setback distance, the maximum base height, the maximum building height, the floor area distribution, the maximum residential tower size, and the maximum width of walls facing shoreline requirements of Section 62-341 (Developments on land and platforms), and to modify the distance between buildings requirements of Section 23-711 (Standard minimum distance between buildings), in connection with a proposed mixed use development on property generally bounded by 26th Avenue and its westerly prolongation, 2nd Street, 27th Avenue, 8th Street, the northerly boundary of a Park, and the U.S. Pierhead and Bulkhead Line, (Block 913, Lot 1; Block 915, Lot 6; Block 916, Lots 1 & 10; Block 490, Lots 1, 11, p/o 100, & 101; portions of lands underwater westerly of Blocks 916 and 490; and the beds of the proposed to be demapped portions of 26th Avenue**, 27th Avenue**, Astoria Boulevard**, & Park), in R6***, R6/C1-4*** and R7-3/C1-4*** Districts, in a large-scale general development, within the Halletts Point Peninsula.

**Note: Portions of 26th Avenue, 27th Avenue, Astoria Boulevard, & Park are proposed to be demapped under a concurrent related application (C 130068 MMQ) for changes to the city map.

***Note: The site is proposed to be rezoned by changing M1-1 and R6 Districts and demapped Park to R6/C1-4 and R7-3/C1-4 Districts under a concurrent related application C 090484 ZMQ.

Plans for this proposal are on file with the City Planning Commission and may be seen in Room 3N, 22 Reade Street, New York, N.Y. 10007.

NOTICE

On Wednesday, July 24, 2013, at 10:00 A.M. in Spector Hall at the Department of City Planning, 22 Reade Street, in Lower Manhattan, a continued public hearing will be held by the City Planning Commission in conjunction with the above ULURP hearing to receive comments related to a Draft Environmental Impact Statement (DEIS) concerning zoning map changes; zoning text amendments; large-scale general development project (LSGD) special permits related to bulk; authorizations, certification; city map amendment actions; and waterfront special permit.

The applicant, Halletts A Development Company, LLC is requesting the discretionary approvals, with the New York City Housing Authority (NYCHA) as co-applicant for some of the approvals, to facilitate a mixed-use development on several parcels on Halletts Point along the East River in Astoria, Queens. The zoning map changes would rezone an existing manufacturing (M1-1) district along 1st Street south of 26th Avenue to residential with commercial over lay (R7-3/C1-4); establish a commercial overlay (C1-4) over the existing residential (R6) zoning district along Astoria Boulevard and 27th Avenue; establish Whitey Ford Field as a mapped public parkland and rezone a portion of the adjacent streetbed from residential (R6) to manufacturing (M1-1). The zoning text amendments would make the project area eligible for the Inclusionary Housing Program and Food Retail Expansion to Support Health (FRESH) Program; exempt accessory parking under certain circumstances from the definition of floor area; allow lot lines coincident with the boundary of a mapped Public Park to be treated as a wide street for the purposes of applying minimum distance between legally required windows and lot lines; and, permit floor area distribution from a zoning lot under certain circumstances to another zoning lot within a LSGD if it contributes to better site planning. The city mapping actions would eliminate two cul-de-sacs in Astoria Boulevard between 1st Street and 8th Street and convey a street easement from NYCHA to the City, establish a public park (Whitey Ford Field), and eliminate 26th Avenue and 27th Avenue between 1st Street and the U.S. Pierhead and Bulkhead Line. Other discretionary actions requested include disposition of public housing (NYCHA) property, use of development rights associated with lands underwater, and potential financing approval for affordable housing. The proposed actions would facilitate a proposed development of approximately 2.73 million gross square feet (gsf) in total that would include approximately 2.2 million gsf of residential space (2,644 housing units including 2,161 market-rate and 483 affordable housing units); approximately 69,000 gsf of retail space (including an approximately 30,100-

gross square foot retail space designed for supermarket use); and 1,375 accessory parking spaces. Comments are requested on the DEIS and will be accepted until Monday August 5, 2013.

This hearing is being held pursuant to the National Environmental Policy Act (NEPA), State Environmental Quality Review Act (SEQRA) and City Environmental Quality Review (CEQR), CEQR No. 09DCP084Q.

BOROUGH OF STATEN ISLAND
Nos. 11-15
CHARLESTON
No. 11

CD 3 **C 130279 ZMR**
IN THE MATTER OF an application submitted by the New York City Economic Development Corporation and Bricktown Pass, LLC pursuant to Sections 197-c and 201 of the New York City Charter for an amendment of the Zoning Map, Section No. 32d:

- changing from an M1-1 District to an R3-2 District property bounded by Englewood Avenue*, the easterly, northerly and westerly boundary lines of a Park* and its northerly prolongation, and Cosmen Street;
- changing from an M1-1 District to a C4-1 District property bounded by Arthur Kill Road, the westerly prolongation of a northerly boundary line of a Park*, a westerly boundary line of a Park* and its southerly prolongation, a line 480 feet northerly of Veterans Road West, Waunner Street and its northerly centerline prolongation, and Veterans Road West; and
- changing from an M1-1 District to a C4-1 District property bounded by a southerly boundary line of a Park*, the southerly prolongation of an easterly boundary line of a Park*, Bricktown Way*, and an easterly boundary line of a Park* and its southerly prolongation;

as shown on a diagram (for illustrative purposes only), dated May 6, 2013

*Note: a Park (Fairview Park), Englewood Avenue and Bricktown Way are proposed to be mapped under a concurrent related application (C 130229 MMR) for a change to the City Map.

No. 12

CD 3 **C 130229 MMR**
IN THE MATTER OF an application submitted by the New York City Department of Transportation and the Department of Parks and Recreation pursuant to Sections 197-c and 199 of the New York City Charter for an amendment to the City Map involving:

- the establishment of Englewood Avenue between Arthur Kill Road and Kent Street;
- the establishment of Bricktown Way northwest of Veterans Road West;
- the establishment of Tyrellan Avenue from Veterans Road West to Bricktown Way;
- the establishment of Fairview Park;
- the extinguishment of several record streets;
- the adjustment of grades necessitated thereby;

including authorization for any acquisition or disposition of real property related thereto, in accordance with Map No. 4234 dated May 6, 2013 and signed by the Borough President.

No. 13

CD 3 **C 130289 PSR**
IN THE MATTER OF an application submitted by the New York Public Library and the Department of Citywide Administrative Services, pursuant to Section 197-c of the New York City Charter for the site selection of property generally bounded by Englewood Avenue, Arthur Kill Road, and Veterans Road West (Block 7459, p/o lot 50; Block 7454, p/o lot 5; Block 7452, p/o lot 75; Block 7487, p/o lot 100; and p/o Bayne Avenue record street)) for use as a public library.

No. 14

CD 3 **C 130288 PQR**
IN THE MATTER OF an application submitted by the Department of Citywide Administrative Services, pursuant to Section 197-c of the New York City Charter for the acquisition of property generally bounded by Englewood Avenue, Arthur Kill Road, and Veterans Road West (Block 7375, lot 7) to facilitate the construction of a public school.

No. 15

CD 3 **C 130290 PQR**
IN THE MATTER OF an application submitted by the Department of Citywide Administrative Services, pursuant to Section 197-c of the New York City Charter for the acquisition of an easement for public unrestricted vehicular, pedestrian, and bicycle access over and along the mapped dimensions of Bricktown Way and Tyrellan Avenue, including p/o Block 7446, lot 75; p/o Block 7481, lot 1 and p/o Block 7469, lot 200.

NOTICE

On Wednesday, July 24, 2013, at 10:00 A.M., in Spector Hall, at the Department of City Planning, 22 Reade Street, in Lower Manhattan, a public hearing is being held by the City Planning Commission in conjunction with the above ULURP hearing to receive comments related to a Draft Environmental Impact Statement (DEIS) for which the Office of the Deputy Mayor for Economic Development is the CEQR Lead Agency concerning zoning map changes; site selection of a public facility; property acquisitions; authorizations; certifications; and mapping actions.

The applicant, the New York City Economic Development Corporation, is requesting discretionary

approvals, on behalf of the City with New York Public Library, the Department of Citywide Administrative Services, and Bricktown Pass, LLC as co-applicants for some of the approvals, to facilitate a mixed-use development on an approximately 93-acre parcel located in Charleston, Staten Island. The co-applicants for the related mapping actions are the New York City Department of Parks & Recreation and the New York City Department of Transportation.

The zoning map changes would establish Fairview Park as a mapped public parkland; rezone an existing manufacturing (M1-1) district bounded by Englewood Avenue, the proposed Fairview Park, and Cosmen Street to residential (R3-2); and rezone two existing manufacturing (M-1) districts to commercial districts (C4-1) at Arthur Kill Road and Veterans Road West, and also by Bricktown Way and the proposed Park.

The city mapping actions would eliminate 12 record streets, establish a public park (Fairview Park and an existing conservation area), map Englewood Avenue between Arthur Kill Road to Kent Street, map the existing Bricktown Way north of Veterans Road West, map Tyrellan Avenue from Veterans Road West to Bricktown Way, and authorize any acquisition or disposition of real property related thereto.

Other discretionary actions requested include: Mayoral and Borough Board approval of the business terms of the sale of the disposition parcels pursuant to Section 384(b)(4) of the New York City Charter; Subdivision of zoning lots (ZR 107-08), Acquisition of private property (Block 7375, lot 7) to facilitate the construction of a public school and acquisition of an easement to facilitate unrestricted public access over and along the mapped dimensions of Bricktown Way and Tyrellan Avenue, including p/o Block 7446, lot 75; p/o Block 7481, lot 1; and p/o Block 7469, lot 200; Site selection of property (Block 7459, p/o lot 50; Block 7454, p/o lot 5; Block 7452, p/o lot 75; Block 7487, p/o lot 100; and p/o Bayne Avenue record street) for use as a public library; CPC authorization to permit: the removal of trees (ZR 107-64), modification of the existing topography (ZR 1-7-312), Group Parking Facilities with more than 30 spaces (ZR 107-68), applicability of regulations in C4-1 districts for Site Plan Approval (ZR 36-023), applicability of regulations in C4-1 districts for Reduced Parking (ZR 36-023); Chair certifications for cross access connections (ZR 36-592) and waiver of cross access connections (ZR 36-596); and New York State Department of Environmental Conservation wetland permits.

The proposed actions would facilitate a proposed development and related mapping of up to approximately 4 million square feet (sf) in total that would include approximately 1,901,866 sf of parkland; 394,819 sf of residential space (162 housing units including 80 affordable multi-family age-restricted units and 82 age-restricted for sale units); approximately 796,674 sf of retail space, an approximately 15,000 sf public library; an approximately 256,194 sf public school, and up to 1,248 accessory parking spaces.

The Notice of Completion and the DEIS for this project were issued by the Office of the Deputy Mayor for Economic Development on May 2, 2013 and are available for review from the contact person listed below and on the website of the Mayor's Office of Environmental Coordination:

<http://www.nyc.gov/html/oe/html/ceqr/13dme001r.shtml>

Comments are requested on the DEIS and will be accepted at the contact address below through 5:00 P.M. on Monday, August 5, 2013.

This Notice of Public Hearing has been prepared pursuant to Article 8 of the New York State Environmental Conservation Law (the State Environmental Quality Review Act (SEQRA)), its implementing regulations found at 6 NYCRR Part 617, and the Rules of Procedure for City Environmental Quality Review found at 62 RCNY Chapter 5, and Mayoral Executive Order 91 of 1977, as amended (CEQR).

CEQR No. 13DME001R.
Lead Agency:
Office of the Deputy Mayor for Economic Development

Robert R. Kulikowski, Ph.D.
Assistant to the Mayor
100 Gold Street, 2nd Floor
New York, New York 10038

Email: rkulikowski@cityhall.nyc.gov
SEQRA/CEQR Classification: Type I

Nos. 16-21

ST. GEORGE WATERFRONT DEVELOPMENT

No. 16

CD 1 **C 130315 ZMR**
IN THE MATTER OF an application submitted by the NYC Economic Development Corporation, New York Wheel LLC and St. George Outlet Development LLC, pursuant to Sections 197-c and 201 of the New York City Charter for the amendment of the Zoning Map, Section No. 21c, by establishing a Special St. George District bounded by Richmond Terrace; the northerly prolongation of the westerly street line of St. Peters Place, the U.S. Pierhead Line, and the northerly street line of Borough Place and its easterly and westerly prolongations, as shown on a diagram (for illustrative purposes only) dated May 20, 2013.

No. 17

CD 1 **N 130316 ZRR**
IN THE MATTER OF an application submitted by the New

York City Economic Development Corporation pursuant to Section 201 of the New York City Charter, for an amendment of the Zoning Resolution of the City of New York, modifying Article XII, Chapter 8, and related sections, concerning the expansion of the Special St. George District.

Matter in underline is new, to be added.
Matter in ~~strikeout~~ is to be deleted.
Matter with # # is defined in Section 12-10.
* * * indicates where unchanged text appears in the Zoning Resolution.

Article VI – Special Regulations Applicable to Certain Areas

Chapter 2
Special Regulations Applying in the Waterfront Area
* * *

62-13
Applicability of District Regulations

The regulations of all other Chapters of this Resolution are applicable, except as superseded, supplemented or modified by the provisions of this Chapter. In the event of a conflict between the provisions of this Chapter and other regulations of this Resolution, the provisions of this Chapter shall control.

In the event a Special Purpose District imposes a restriction on the height of a #building or other structure# that is lower than the height limit set forth in this Chapter, the lower height shall control. However, all heights shall be measured from the #base plane#.

The provisions of this Chapter shall not apply to the following Special Purpose Districts unless expressly stated otherwise in the special district provisions:

#Special Battery Park City District# #Special

Stapleton Waterfront District#.

The regulation of this Chapter shall not apply in the #Special Sheepshead Bay District# ~~shall be applicable~~, except that Section 94-061 (Uses permitted by right) shall be modified to permit all WD #uses# listed in Section 62-211 from Use Groups 6, 7, 9 and 14 in accordance with the underlying district regulations.

The regulations of this Chapter shall apply in the #Special St. George District#, except as specifically modified within the North Waterfront Subdistrict.

* * *

Article XII - Special Purpose Districts
Chapter 8
Special St. George District

128-03
District Plan and Maps

The regulations of this Chapter are designed to implement the #Special St. George District# Plan.

The District Plan includes the following ~~four~~ five maps:

Map 1 Special St. George District and Subdistricts
Map 2 Commercial Streets
Map 3 Minimum and Maximum Base Heights
Map 4 Tower Restriction Areas
Map 5 Visual Corridors

The maps are located in the Appendix to this Chapter and are hereby incorporated and made a part of this Resolution. They are incorporated for the purpose of specifying locations where special regulations and requirements set forth in this Chapter apply.

128-04
Subdistricts

In order to carry out the purposes and provisions of this Chapter, the #Special St. George District# shall include two three subdistricts: the Upland Subdistrict, the North Waterfront Subdistrict and the South Waterfront Subdistrict, as shown on Map 1 (Special St. George District and Subdistricts) in the Appendix to this Chapter.

128-05
Applicability of District Regulations
* * *

128-054
Applicability of Article VI, Chapter 2

The provisions of Article VI, Chapter 2 (Special Regulations Applying in the Waterfront Area), shall apply in the North Waterfront Subdistrict of the #Special St. George District#. However, in such Subdistrict, such provisions shall not apply to improvements to the Waterfront Esplanade, nor to #developments#, #enlargements#, alterations and changes of #use# permitted pursuant to Section 128-61 (Special Permit for North Waterfront Sites), which shall be subject to the Proposed Plans as approved pursuant to the provisions, conditions and findings set forth in such special permit, except that the regulations of Section 62-31 (Bulk Computations on Waterfront Zoning Lots) shall apply to such #developments#, #enlargements#, alterations and changes of #use# as modified pursuant to such special permit. In addition, the special requirements for visual corridors set forth in Section 128-43 (Visual Corridors in the North Waterfront Subdistrict) shall apply.

128-055
Applicability of Article VII, Chapter 4

Within the North Waterfront Subdistrict of the #Special St. George District#, the following special permits shall not apply:

Section 74-512 (In other districts)
Section 74-68 (Development Within or Over a Right-of-

way or Yards)

Section 74-922 (Certain Large Retail Establishments) In addition, the provisions and conditions of the following special permits, as granted, shall be deemed to be modified pursuant to a special permit granted pursuant to Section 128-61 (Special Permit for North Waterfront Sites) for Parcel 1 or Parcel 2 in the North Waterfront Subdistrict of the #Special St. George District#, including but not limited to subdivision of the #zoning lot# and relocation of accessory parking to another #zoning lot#:

- C000012 ZSR
- C000013 ZSR
- C000014 ZSR
- C000016(A) ZSR

128-10 USE REGULATIONS

128-12 Transparency Requirements

Any #street wall# of a #building developed# or #enlarged# after October 23, 2008, where the ground floor level of such #development# or #enlarged# portion of the #building# contains #commercial# or #community facility uses#, excluding #schools#, shall be glazed with transparent materials which may include #show windows#, glazed transoms or glazed portions of doors. Such glazed area shall occupy at least 50 percent of the area of each such ground floor #street wall# measured to a height of 10 feet above the level of the adjoining sidewalk or public access area. For the purposes of this Section, Bank Street shall be considered a #street#. However, this Section shall not apply to a stadium #use# within the North Waterfront Subdistrict.

128-30 HEIGHT AND SETBACK REGULATIONS

The provisions of this Section, inclusive, shall apply to all #buildings or other structures# within the Upland Subdistrict.

In C1-2 Districts mapped within R3-2 Districts, all #buildings or other structures# shall comply with the height and setback regulations of R4 Districts, except that the maximum perimeter wall height shall be 26 feet, and the #street wall# location provisions of Section 128-32 (Street Wall Location) shall apply.

The underlying height and setback regulations of C4-2 Districts within the Upland Subdistrict shall not apply. In lieu thereof, the height and setback regulations of this Section, inclusive, shall apply.

In the South and North Waterfront Subdistricts, the underlying height and setback regulations of Section 62-34 (Height and Setback Regulations on Waterfront Blocks) shall apply, except that:

- (a) in the South Waterfront Subdistrict, roof top regulations are as modified in Section 128-31 (Rooftop Regulations); and
- (b) in the North Waterfront Subdistrict, #developments#, #enlargements#, alterations and changes of #use# permitted pursuant to Section 128-61 (Special Permit for North Waterfront Sites) shall instead be subject to the Proposed Plans as approved pursuant to the provisions, conditions and findings set forth in such special permit.

All heights shall be measured from the #base plane#, except that wherever a minimum or maximum base height is specified for #zoning lots# with multiple #street frontages#, such heights shall be determined separately for each #street# frontage, with each height measured from the final grade of the sidewalk fronting such #street wall#.

128-43 Visual Corridors in the North Waterfront Subdistrict

The designated locations for #visual corridors#, as defined in Article VI, Chapter 2, are shown on Map 5 in the Appendix to this Chapter. Such #visual corridors# shall be provided in accordance with the standards of Sections 62-512 (Dimensions of visual corridors) and 62-513 (Permitted obstructions in visual corridors), except that:

- (a) lighting fixtures shall be considered permitted obstructions; and
- (b) within the #visual corridor# provided through Parcel 2 to the pierhead line within the flexible location zone indicated on Map 5, a portion of a #building# shall be a permitted obstruction provided that such obstruction is located no more than 14 feet above the reference plane of the #visual corridor#, and that such obstruction occupies no more than 185,000 cubic feet in total above the reference plane of the #visual corridor#.

128-60 SPECIAL APPROVALS

The special permit set forth in Section 128-61 is established in order to guide and encourage appropriate #uses# and #developments# in a unique location within the #Special St. George District# that serves as a gateway between Staten Island and Manhattan for both visitors and daily commuters. Redevelopment of the North Waterfront sites pursuant to this special permit provides an appropriate means to address the special characteristics of these sites, while accommodating their continuing transportation function, as part of their transformation into a regional destination that will contribute to the revitalization of the #Special St. George District# and surrounding area.

128-61 Special Permit for North Waterfront Sites

In the North Waterfront Subdistrict, for Parcels 1 and 2, and for improvements to the Waterfront Esplanade provided in connection with the #development# of such Parcels, the City Planning Commission may approve, by special permit, a

development plan for each such Parcel and an improvement plan for such Waterfront Esplanade. For any application for such special permit, the applicant shall provide plans to the Commission including but not limited to a site plan, interim parking plan, signage plan, lighting plan and Waterfront Esplanade improvement plan (the "Proposed Plans"). Such Proposed Plans shall be subject to the provisions and conditions set forth in paragraphs (a) through (e) and the findings set forth in paragraph (f) of this Section. Pursuant to such Proposed Plans, the Commission may:

- (a) Permit the following #uses#:
 - (1) #commercial uses# as set forth in Section 42-12 (Use Groups 3A, 6A, 6B, 6D, 6E, 7B, 7C, 7D, 7E, 8, 9B, 9C, 10A, 10B, 10C, 11, 12A, 12C, 12D, 12E, 13, 14 and 16) with no limitation on #floor area# per establishment;
 - (2) #uses# specified in Section 32-24 (Use Group 15);
 - (3) #public parking garages# with more than 150 spaces;
 - (4) temporary #public parking lots# or #public parking garages# with more than 150 spaces, supplied in connection with an interim parking plan, provided that the applicable findings of Section 74-51 (Public Parking Garages or Public Parking Lots outside High Density Central Areas) are met by each such temporary #public parking# facility. In addition:
 - (i) such temporary #public parking lots# or #public parking garages# with more than 150 spaces, may be located off-site or beyond the boundaries of the #Special St. George District# as set forth in the interim parking plan. Any change in the location of such temporary #public parking# facility with more than 150 spaces, or any increase in the number of spaces in a temporary #public parking# facility to more than 150 spaces, or any addition of a #public parking# facility with more than 150 spaces provided in connection with such interim parking plan, shall be subject to approval by the City Planning Commission and referred to the applicable Community Boards for review; and
 - (ii) the permit to operate such #public parking lots# or #public parking garages# shall expire 30 days after the Department of Buildings issues a certificate of occupancy for all permanent #public parking# facilities on Parcel 2; and
- (b) Where such #development# is located partially or entirely within a railroad or transit right-of-way or yard or in #railroad or transit air space#:
 - (1) permit that portion of the railroad or transit right-of-way or yard which will be completely covered over by a permanent platform to be included in the calculations of #lot area# for such #development#;
 - (2) establish, in lieu of #base plane#, an appropriate level or levels as the reference plane for the entire #zoning lot# for the applicable regulations pertaining to, but not limited to, height and setback, #floor area#, and #yards#; and
- (c) Permit #signs# pursuant to a signage plan subject to the following conditions:
 - (1) The #sign# regulations of a C4 District as set forth in Section 32-60 shall apply except as specifically modified by the conditions set forth in paragraphs (c) (2) through (c)(5) inclusive, of this Section;
 - (2) #flashing signs# shall not be permitted;
 - (3) the height of #signs# shall be measured from the #base plane#; and
 - (4) On Parcel 1:
 - (i) the total #surface area# of #signs# affixed to a #building# frontage facing the shoreline or affixed to the base of a structure facing the shoreline shall not exceed 1,120 square feet, provided that for a #sign# with a #surface area# larger than 60 square feet, all writing, pictorial representations, emblems, flags, symbols or any other figure or character comprising the design of such #sign#, shall be separate elements, individually cut and separately affixed to the

structure or #building#. No perimeter or background surfaces shall be applied or affixed to the structure in addition to such separate elements. No portion of such separate elements shall extend beyond the maximum dimensions allowed for the structure or #building#; and

- (ii) #signs# shall be permitted to be located on the deck of the railroad right-of-way, provided that the #surface area# of such #signs# shall be included in the calculations of total #surface area# of #signs#; and
- (5) On Parcel 2:
 - (i) open pedestrian pathways of at least 20 feet in width shall be considered #streets# for the purposes of #sign# regulations;
 - (ii) #signs# shall not extend to a height greater than 60 feet above the #base plane#; and
 - (iii) the total #surface area# of #signs# on the #building# frontage facing Richmond Terrace, the prolongation of Wall Street, or on the #building# frontage or other structure facing the access route into the Ferry Terminal for buses, may exceed the limitations for total #surface area# for #signs# permitted in a C4 district pursuant to an approved signage plan; and
- (6) The total #surface area# of all #signs# on Parcel 2 facing the #shoreline#, or that are within 15 degrees of being parallel to the shoreline, shall not exceed:
 - (i) 500 square feet for #signs# located above the level of the first #story# ceiling of #buildings#;
 - (ii) 250 square feet for #signs# located below the level of the first #story# ceiling of #buildings#; and
- (d) Through approval of the Proposed Plans, establish appropriate requirements in lieu of the following #Special St. George District# regulations:
 - (1) Section 128-12 (Transparency Requirements);
 - (2) Section 128-42 (Planting Areas);
 - (3) Section 128-54 (Location of Accessory Off-Street Parking Spaces) to the extent necessary to accommodate demand for parking within the North Waterfront Subdistrict;
 - (4) Section 128-55 (Special Requirements for Roofs of Parking Facilities); and
- (e) Through approval of the Proposed Plans:
 - (1) establish appropriate requirements for the height and setback of #buildings or other structures#, permitted obstructions in #yards#, off-street parking and loading; and
 - (2) permit #floor area# to be distributed within the North Waterfront Subdistrict without regard for #zoning lot lines#, provided that if distribution is made to a #zoning lot# subject to a special permit granted under this Section from a #zoning lot# not subject to such special permit, Notices of Restriction in a form acceptable to the Department of City Planning shall be filed against such #zoning lots# setting forth the increase and decrease in the #floor area# on such #zoning lots#, respectively.
- (f) The Commission shall find that the Proposed Plans:
 - (1) include #uses# that are appropriate, considering the unique location of the site in relation to the Staten Island Ferry Terminal, the Staten Island Rail Road, and the land uses in and around the #Special St. George District#;
 - (2) provide for a distribution of #floor area#, locations and heights of #buildings or other structures#, primary business entrances and open areas that will result in a superior site plan, providing a well-designed relationship between #buildings and other structures# and open areas on the #zoning lot#; and shall also provide a well designed relationship between the site and adjacent #streets#, surrounding #buildings#, adjacent off-site open areas and shorelines and will thus benefit the users of the site, the neighborhood and the City as a whole;

- (3) provide a distribution of #floor area# and locations and heights of #buildings or other structures# that will not unduly increase the #bulk# of #buildings or other structures# in the North Waterfront Subdistrict or unduly obstruct access of light and air to the detriment of the users of the site or nearby #blocks# or of people using the public #streets#, and that will provide waterfront vistas from nearby #streets# and properties on nearby #blocks#;
- (4) provide useful and attractive publicly accessible open space, with sufficient public amenities, including but not limited to seating, landscaping and lighting, that results in a superior relationship with surrounding neighborhood destinations, #streets#, #buildings#, open areas, public facilities and the waterfront;
- (5) improve public access to the waterfront;
- (6) improve the Bank Street portion of the Waterfront Esplanade sufficiently to ensure that emergency vehicles will have adequate access to the waterfront and adjacent #developments#;
- (7) in connection with the improvement of the Bank Street portion of the Waterfront Esplanade, restore planted areas, trees and lighting in a way that is attractive and compatible with the existing design of the Waterfront Esplanade;
- (8) provide adequate parking and loading to meet the demand for all users during peak utilization;
- (9) provide adequate parking for commuters at locations convenient and accessible to the Staten Island Ferry Terminal at all times and during all phases of construction;
- (10) provide signage and lighting that are compatible with the scenic and historic character of the harbor and will not adversely affect the character of the surrounding neighborhood;
- (11) for a #public parking garage# with more than 150 parking spaces, will ensure that:
 - (i) entrances are proposed in locations and with design features that minimize traffic congestion and conflicts with pedestrians;
 - (ii) adequate reservoir space has been provided at the vehicular entrances; and
 - (iii) the #streets# providing access to such #use# will be adequate to handle the traffic generated thereby; and
- (12) for a #development# located partially or entirely within a railroad or transit right-of-way or yard and/or in #railroad or transit air space#, that:
 - (i) the distribution of #floor area# does not adversely affect the character of the surrounding area by being unduly concentrated in any portion of such #development#, including any portion of the development# located beyond the boundaries of such railroad or transit right-of-way or yard; and
 - (ii) if such railroad or transit right-of-way or yard is deemed appropriate for future transportation #use#, the site plan and structural design of the #development# do not preclude future use of, or improvements to, the right-of-way for such transportation #use#.

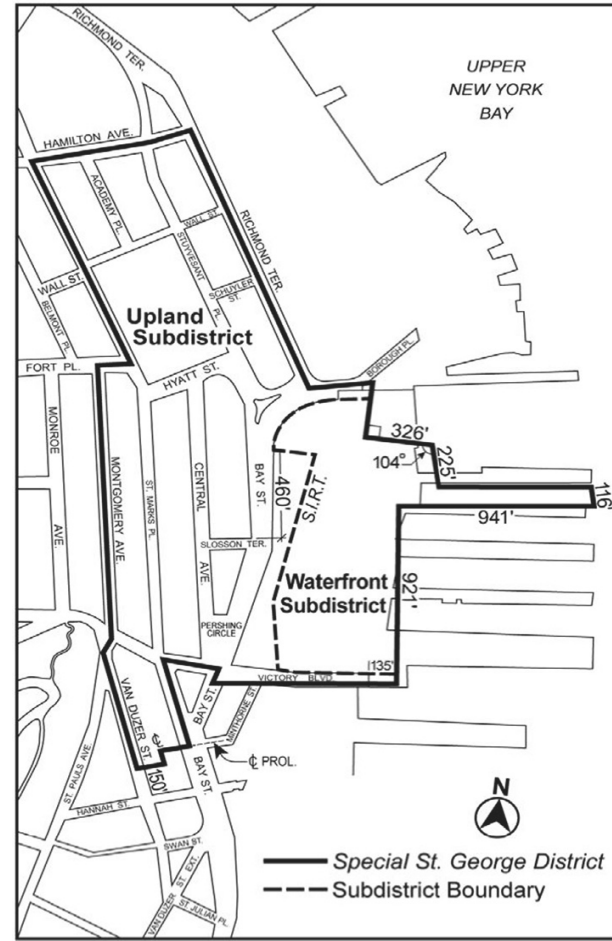
The Commission may prescribe appropriate conditions and safeguards to minimize adverse effects on the character of the surrounding area. In addition, for a #development# located partially or entirely within a railroad or transit right-of-way or yard, or in #railroad or transit air space#, the Commission may require that the structural design of such #development# makes due allowance for changes within the layout of tracks or other structures within any #railroad or transit air space# or railroad or transit right-of-way or yard which may be deemed necessary in connection with future development or improvement of the transportation system. Prior to granting a special permit, the City Planning Commission shall request the Metropolitan Transportation Authority and the Departments of Transportation of the State of New York and the City of New York to indicate whether said agencies have any plan to use that portion of any #railroad or transit air space# or railroad or transit right-of-way or yard where the railroad or transit #use# has been discontinued.

The execution and recordation of a restrictive declaration acceptable to the Commission, binding the owners, successors and assigns to maintain such #developments#, #enlargements#, alterations, changes of #use#, and any temporary parking facilities, in accordance with the approved Proposed Plans comprising the approved development plan, and in a manner consistent with any additional conditions and safeguards prescribed by the Commission, shall be a condition to exercise of the special permit. Such restrictive declaration shall be recorded in the Office of the City Register. A copy of such declaration shall be provided to the Department of Buildings upon application for any building permit related to a #development#, #enlargement# or change of #use#.

**Appendix
Special St. George District Plan**

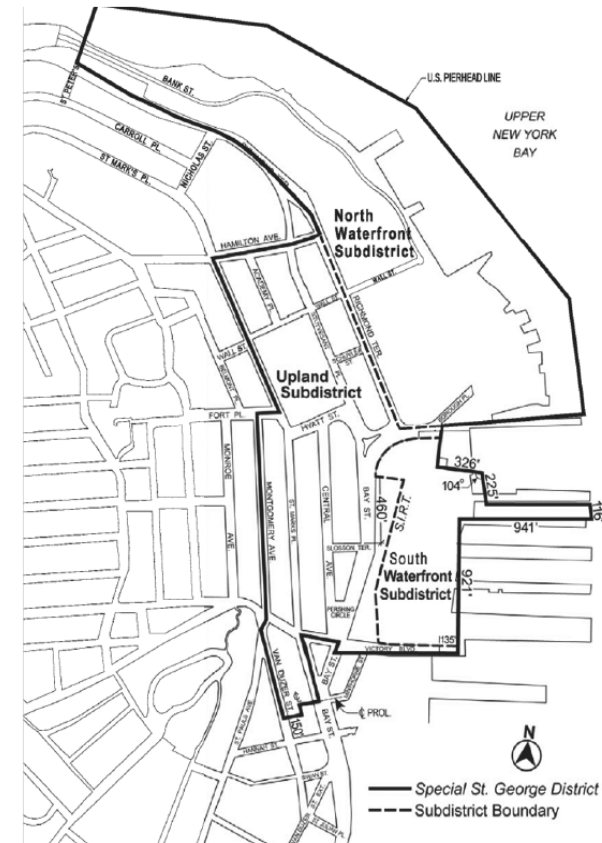
Map 1 - Special St. George District and Subdistricts

Map to be deleted:

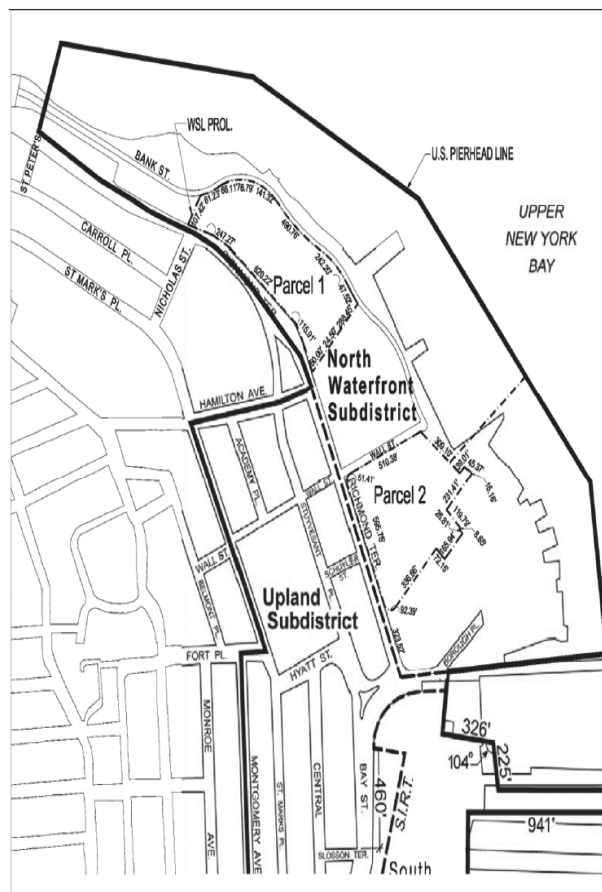


[MAP TO BE ADDED:]

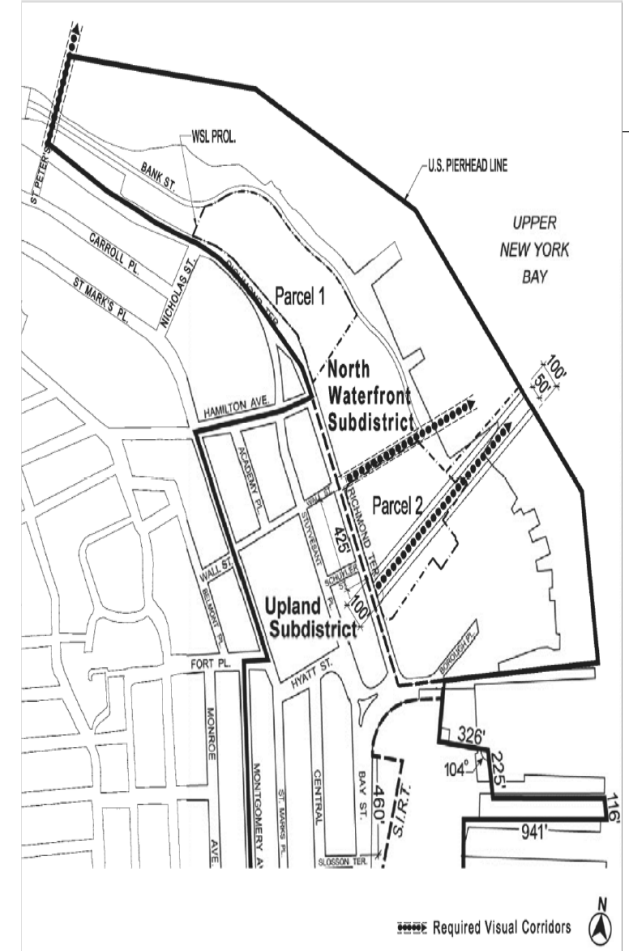
Map 1 - Special St. George District and Subdistricts



Parcels



**[MAP TO BE ADDED:]
Map 5 - Visual Corridors**



No. 18

CD 1 C 130317 ZSR
IN THE MATTER OF an application submitted by the NYC Economic Development Corporation and New York Wheel LLC, pursuant to Sections 197-c and 201 of the New York City Charter for the grant of a special permit pursuant Section 128-61* of the Zoning Resolution to allow a development plan for an Observation Wheel and accessory terminal building, and a public parking garage with a maximum of 950 spaces, and an improvement plan for a Waterfront Esplanade, on property located on Parcel 1 in the North Waterfront Subdistrict** (Block 2, p/o Lot 20) and on the Waterfront Esplanade, in an M1-1 District, within the Special St. George District.

*Note: A zoning text amendment is proposed to create Section 128-61 (Special Permit for North Waterfront Sites) under a concurrent related application C 130316 ZRR.

**Note: The site is proposed to be rezoned by establishing a Special St. George District under a concurrent related application C 130315 ZMR.

Plans for this proposal are on file with the City Planning Commission and may be seen in Room 3N, 22 Reade Street, New York, N.Y. 10007.

No. 19

CD 1 C 130318 ZSR
IN THE MATTER OF an application submitted by the NYC Economic Development Corporation and St. George Outlet Development LLC pursuant to Sections 197-c and 201 of the New York City Charter for the grant of a special permit pursuant Section 128-61* of the Zoning Resolution to allow a development plan for a retail outlet mall, catering facility, hotel and a public parking garage with a maximum of 1274 spaces, and an improvement plan for a Waterfront Esplanade, on property located on Parcel 2 in the North Waterfront Subdistrict* (Block 2, p/o Lots 1,5,10 and 20) and on the Waterfront Esplanade, in an M1-1 District, within the Special St. George District**.

*Note: A zoning text amendment to create a new Section 128-61 (Special Permit for North Waterfront Sites) and a North Waterfront Subdistrict, is proposed under a concurrent related application C 130316 ZRR.

**Note: The site is proposed to be rezoned by establishing a Special St. George District under a concurrent related application C 130315 ZMR.

Plans for this proposal are on file with the City Planning Commission and may be seen in Room 3N, 22 Reade Street, New York, N.Y. 10007.

No. 20

CD 1 C130319 PPR
IN THE MATTER OF an application submitted by the NYC Department of Small Business Services (SBS), pursuant to Section 197-c of the New York City Charter, for the disposition of one (1) city-owned property located on Block 2, p/o Lot 20 restricted to the development authorized by the special permit granted under the NYC Zoning Resolution (ZR) Section 128-61.

No. 21

CD 1 C130320 PPR
IN THE MATTER OF an application submitted by the NYC Department of Small Business Services (SBS), pursuant to Section 197-c of the New York City Charter, for the disposition of four (4) city-owned properties located on Block 2, p/o Lot 1, p/o Lot 5, p/o 10 and p/o 20 restricted to the development authorized by the special permit granted under the NYC Zoning Resolution (ZR) Section 128-61.

NOTICE

On Wednesday, July 24, 2013, at 10:00 A.M., in Spector Hall, at the Department of City Planning, 22 Reade Street, in Lower Manhattan, a public hearing is being

held by the City Planning Commission in conjunction with the above ULURP hearing to receive comments related to a Draft Environmental Impact Statement (DEIS) for which the New York City Department of Small Business Services is the CEQR Lead Agency, for the proposed development project that would result in the simultaneous development of two sites along the St. George Waterfront referred to as the "North Site" and the "South Site," located adjacent to and on either side of the Richmond County Bank Ballpark (the "Stadium"), and just north of the Staten Island Ferry St. George Terminal (the "Ferry Terminal"). The North Site would be developed with the New York Observation Wheel (Observation Wheel, or Wheel), and a Wheel Terminal Building with various complementing uses, and parking. The South Site would be developed with the St. George Retail Development, including a hotel and parking. In addition, a new waterborne transit landing may also be pursued as a third project component independent of the proposed North Site and South Site developments.

These projects require a variety of ministerial and discretionary actions to implement, including tax lot subdivisions, adoption of a text amendment modifying the Special St. George District (ZR Section 128-00 et seq.) to add a new North Waterfront Subdistrict that will include the North Site and South Site within its boundaries, a zoning map amendment to reflect the extension of the Special St. George District, new special permits to establish development requirements in the new subdistrict that will also modify previous special permits for the Stadium, approval by the Public Design Commission, long-term lease and development agreements, and other local and state approvals as necessary.

The following City and State discretionary actions are necessary for both the North Site and South Site proposed projects to move forward:
Zoning Map Amendment
Sectional Map 21c would be amended to show the extension of the Special St. George District to the shoreline to include the Ferry Terminal, the South Site, the Stadium and the North Site.

Zoning Text Amendment to Add a Subdistrict to the Special St. George District
The Special St. George District text would be modified to add a new North Waterfront Subdistrict that would include the North Site and South Site, the Ferry Terminal, and the Stadium Sites. The Subdistrict text would provide new special permit provisions that would enable the proposed projects on the North Site and South Site to be developed.

NORTH SITE

Disposition and Approval of Business Terms (Section 1301(2)(f))

- Disposition of property rights as needed including the possible transfer or conveyance of development rights to construct a deck and roadway over the RROW.

Special Permit

- A special permit pursuant to proposed zoning section 128-61 that will permit development of the North Site pursuant to the applicable provisions of the new special permit text and modify the previous special permits granted from the Stadium.

NYCDOT Actions and Approvals

- Curb cut to use Nicholas Street for both vehicular and pedestrian access.
- Potential revocable consent for structural connections to deck over the RROW.

New York State Department of Environmental Conservation Actions and Approvals

- NYSDEC consent for disturbance of soil beneath the cap for areas subject to Voluntary Cleanup Agreement (VCA) as per March 2006 Operation, Maintenance and Monitoring Plan.
- NYSDEC approval to amend deed restriction.
- NYSDEC permit to subdivide waterfront lots.

SOUTH SITE

Disposition and Business Terms (Section 1301(2)(f))

- Disposition of property rights as needed including the possible transfer or conveyance of development rights over the RROW.

Special Permit

- A special permit pursuant to proposed zoning section 128-61 that will permit development of the South Site pursuant to the applicable provisions of the new special permit text and modify the previous special permits granted for the Stadium.

NYCDOT Actions and Approvals

- Mid-block access on Richmond Terrace (e.g., street geometry change, new signals, and turning lanes) and two curb cuts for hotel access.
- Potential revocable consent for structural connections to access the site (including decking over RROW).
- Potential approvals for entrances to the garage from Wall Street.

NYSDEC Actions and Approvals

- NYSDEC consent for disturbance of soil beneath the cap for areas subject to VCA as per March 2006 Operation, Maintenance and

Monitoring Plan.

- NYSDEC and/or New York City Department of Environmental Protection (NYCDEP) remedial action plan for portion of site not subject to prior VCA.
- NYSDEC approval to amend deed restriction.
- NYSDEC permit to subdivide waterfront lots.

The zoning map amendment, the disposition actions and the request for the granting of special permits pursuant to the proposed text are subject to the City's Uniform Land Use Review Procedure (ULURP). The design of the proposed project would also require Public Design Commission (PDC) approval. The zoning text amendment, while technically not subject to ULURP would follow a review process similar to ULURP and proceed simultaneously with the other actions. Additional related actions would include permits and approvals from NYCDOT for proposed signal and roadway improvements and review and approval of construction drawings regarding construction adjacent to NYCDOT facilities, and NYSDEC for stormwater management during construction and operation.

In addition, the proposed project would likely require an amended drainage plan which is subject to the approval of NYCDEP. Additional approvals could also be required from NYCDEP for the extension of sanitary sewer lines and/or storm sewers. Review may also be required by the Industrial Development Agency. Actions may also be required for temporary barges during construction.

It is intended that state agencies, including MTA and NYSDEC would be in a position to make the required findings for their respective actions based on this environmental review.

Since the project sites lie within the designated boundaries of the City's coastal zone, the City's coastal zone management policies apply. The City Planning Commission (CPC), acting as the City Coastal Commission, must therefore make a consistency determination pursuant to these policies.

POTENTIAL WATERBORNE TRANSIT LANDING

If pursued in addition to the North Site and South Site developments, the following City and State discretionary actions are necessary for the potential waterborne transit landing to move forward:

- Approvals of the Business Terms pursuant to Section 1301(2)(f)
- Waterfront Requirements: Certification pursuant to ZR Section 62-811; and compliance with the requirements of waterfront public access area and visual corridors.
- NYSDEC Actions and Approvals for Permits related to construction and disturbance along watercourses and navigable waters and adjacent areas.
- New York State Department of State Approvals
- Coastal Consistency Determination

The applicant, the New York City Department of Economic Development, is requesting discretionary approvals, on behalf of the New York City Department of Small Business Services, the New York City Department of Citywide Administrative Services, New York Wheel LLC, and St. George Outlet Development LLC.

The Notice of Completion and the DEIS for this project were issued on May 15, 2013 by the New York City Department of Small Business Services, the CEQR Lead Agency for the proposed project.

The DEIS may be downloaded online from:
www.nycdec.com/project/st-george-waterfront.

Copies of the DEIS may be obtained by any member of the public by emailing StGeorgeWaterfront@nycdec.com or calling 212-312-3861. Copies of the DEIS are also available for public inspection at NYCEDC's offices at 110 William Street, New York, NY 10038.

Comments are requested on the DEIS and will be accepted at the contact address below through 5:00 P.M. on Monday, August 5, 2013.

Attn: Meenakshi Varandani
New York City Economic Development Corporation
110 William Street, New York, NY 10038
Email: mvarandani@nycdec.com

This Notice of Public Hearing has been prepared pursuant to Article 8 of the New York State Environmental Conservation Law (the State Environmental Quality Review Act (SEQRA)), its implementing regulations found at 6 NYCRR Part 617, and the Rules of Procedure for City Environmental Quality Review found at 62 RCNY Chapter 5, and Mayoral Executive Order 91 of 1977, as amended (CEQR).

CEQR No. 13SBS001R
Lead Agency: New York City Department of Small Business Services
SEQRA/CEQR Classification: Type I

BOROUGH OF MANHATTAN No. 22 NYPD OFFICE SPACE

CD 5 N 140007 PXM
IN THE MATTER OF a Notice of Intent to acquire office space submitted by the Department of Citywide Administrative Services, pursuant to Section 195 of the New York City Charter for use of property located at 469 Seventh Avenue (Block 811, Lot 68) (NYPD offices).

YVETTE V. GRUEL, Calendar Officer
City Planning Commission
22 Reade Street, Room 2E
New York, New York 10007
Telephone (212) 720-3370

jy10-24

BOARD OF CORRECTION

MEETING

Please take note that the next meeting of the Board of Correction will be held on July 22, 2013, at 9:00 A.M., in the Public Hearing Room of the Landmarks Preservation Commission, located at 1 Centre Street, 9th Floor, Room 924, New York, NY 10007.

At that time, there will be a discussion of various issues concerning New York City's correctional system.

jy16-22

EDUCATIONAL CONSTRUCTION FUND

MEETING

The Trustees and Executive Director of the New York City Educational Construction Fund hereby provide notice of its Meeting to be held on Friday, **July 19, 2013**. This meeting will take place at the offices of the New York City Office of Management and Budget, 75 Park Place, New York, NY, in Conference Room 6M-4. The meeting time is 9:30 A.M.

For information contact Juanita Rosillo at (718) 472-8285.

jy16-18

EMPLOYEES' RETIREMENT SYSTEM

INVESTMENT MEETING

Please be advised that the next Investment Meeting of the Board of Trustees of the New York City Employees' Retirement System has been scheduled for Tuesday, July 23, 2013 at 9:30 A.M. to be held at the New York City Employees' Retirement System, 335 Adams Street, 22nd Floor Boardroom, Brooklyn, NY 11201-3751.

jy16-22

ENVIRONMENTAL CONTROL BOARD

MEETING

OFFICE OF ADMINISTRATIVE TRIALS AND HEARINGS/ENVIRONMENTAL CONTROL BOARD

The next meeting will take place on Thursday, July 25, 2013 at **40 Rector Street, 18th Floor**, New York, NY 10006 at 9:15 A.M., at the call of the Chairman.

jy15-17

LANDMARKS PRESERVATION COMMISSION

PUBLIC HEARINGS

NOTICE IS HEREBY GIVEN THAT PURSUANT to the provisions of 3020 of the New York City Charter and Chapter 3 of Title 24 of the Administrative Code of the City of New York (Sections 25-303 and 25-313) that on **Tuesday, July 23, 2013 at 9:40 A.M.**, at the Landmarks Preservation Commission will conduct a public hearing in the Public Meeting Room of the Landmarks Preservation Commission, located at The Municipal Building, 1 Centre Street, 9th Floor North, City of New York with respect to the following proposed Landmark and Landmark Site. Any person requiring reasonable accommodation in order to participate in the hearing should call or write the Landmarks Preservation Commission, [Municipal Building, 1 Centre Street, 9th Floor North, New York, NY 10007, (212) 669-7700] no later than five (5) business days before the hearing. There will also be a public meeting on that day.

BOROUGH OF MANHATTAN

PUBLIC HEARING ITEM

LP-2260
CHURCH OF ST. PAUL THE APOSTLE, 8 Columbus Avenue; (aka 8-10 Columbus Avenue; 120 West 60th Street), Manhattan.
Landmark Site: Borough of Manhattan Tax Map Block 1131, Lot 31
Modification to the Landmark Site: Borough of Manhattan Tax Map Block 1131, Lot 31 in part consisting of the land underneath the described church and the 60th Street areaway.

[Community District 07]

jy12-22

NOTICE IS HEREBY GIVEN that pursuant to the provisions of Title 25, chapter 3 of the Administrative Code of the City of New York (Sections 25-307, 25-308, 25-309, 25-313, 25-318, 25-320) (formerly Chapter 8-A, Sections 207-6.0, 207-7.0, 207-12.0, 207-17.0, and 207-19.0), on Tuesday, **July 23, 2013 at 9:30 A.M.** in the morning of that day, a public hearing will be held in the Conference Room at 1 Centre Street, 9th Floor, Borough of Manhattan with respect to the following properties and then followed by a public meeting. Any person requiring reasonable accommodation in order to participate in the hearing or attend the meeting should call or write the

Landmarks Commission no later than five (5) business days before the hearing or meeting.

CERTIFICATE OF APPROPRIATENESS
BOROUGH OF BROOKLYN 14-3296 - Block 2457, lot 28-175 Broadway, aka 834-844 Driggs Avenue-(former) Williamsburg Savings Bank - Individual & Interior Landmark A Classic Revival style bank building designed by George B. Post and built in 1875, with a Renaissance and neo-Grec style domed banking hall designed by George B. Post, with a mural by Peter B. Wight. Application is to install light fixtures. Community District 1.

CERTIFICATE OF APPROPRIATENESS
BOROUGH OF BROOKLYN 14-4927 - Block234, lot 36-145 Columbia Heights- Brooklyn Heights Historic District A Greek Revival style house built in 1842. Application is to raise the height of the parapet wall, raise the roof of an existing rooftop addition, construct a stair bulkhead, and install railings. Community District 2.

CERTIFICATE OF APPROPRIATENESS
BOROUGH OF BROOKLYN 14-5474 - Block 196, lot 15-208 Dean Street - Boerum Hill Historic District An Italianate style house built in 1852-53. Application is to alter the front areaway. Community District 2.

CERTIFICATE OF APPROPRIATENESS
BOROUGH OF BROOKLYN 14-3159 - Block 2112, lot 35-98 Fort Greene Place - Brooklyn Academy of Music Historic District An Italianate style rowhouse built in 1857 and altered in 1919. Application is to alter the front facade. Community District 2.

CERTIFICATE OF APPROPRIATENESS
BOROUGH OF BROOKLYN 14-4900 - Block 1977, lot 10-473 Clinton Avenue-Clinton Hill Historic District A neo-Grec style rowhouse designed by John Mumford and built in 1878. Application is to install a rooftop deck and railings. Community District 2.

CERTIFICATE OF APPROPRIATENESS
BOROUGH OF BROOKLYN 14-1089 - Block 2100, lot 64-52 South Oxford Street-Fort Greene Historic District An altered Italianate style rowhouse built c. 1864. Application is to reconstruct the facade. Community District 2.

CERTIFICATE OF APPROPRIATENESS
BOROUGH OF BROOKLYN 13-7640 - Block 1961, lot 51-410-412 Waverly Avenue-Clinton Hill Historic District A pair of neo-Grec style carriage houses designed by C. Cameron and built in 1879. Application is to construct a rooftop addition and alter the front and rear facades. Zoned R-6. Community District 2.

CERTIFICATE OF APPROPRIATENESS
BOROUGH OF BROOKLYN 13-9468 - Block 2120, lot 25 - 156 Lafayette Avenue, aka 338 Adelphi Street-Clinton Hill Historic District An Italianate style rowhouse built c.1857 with later 19th century alterations. Application is to demolish a garage and rear yard fence installed without Landmarks Preservation Commission permit(s), and to construct a new garage and fence. Zoned R6B. Community District 2.

CERTIFICATE OF APPROPRIATENESS
BOROUGH OF BROOKLYN 14-4256 -Block 436, lot 68-305A President Street-Carroll Gardens Historic District A neo-Grec style rowhouse built in 1876. Application is to alter the areaway and the front and rear facades, construct a rooftop bulkhead, and excavate the rear yard. Community District 6.

CERTIFICATE OF APPROPRIATENESS
BOROUGH OF BROOKLYN 14-2289 - Block 5116, lot 6-1216 Albemarle Road- Prospect Park South Historic District A free-standing house designed by Salvatore G. Cammarota and built in 1965. Application is to construct rear yard and rooftop additions and alter the facades. Zoned R1-2. Community District 14.

CERTIFICATE OF APPROPRIATENESS
BOROUGH OF MANHATTAN 13-8344 - Block 152, lot 31-319 Broadway-319 Broadway Building - Individual Landmark An Italianate style bank and office building designed by D. & J. Jardine and built in 1869-70. Application is to enlarge the existing elevator bulkhead, install a stair bulkhead, replace storefront infill and windows, and alter the fire escape. Community District 1.

CERTIFICATE OF APPROPRIATENESS
BOROUGH OF MANHATTAN 14-5305 - Block 190, lot 7504-27 North Moore Street-Tribeca West Historic District A neo-Renaissance style cold storage warehouse building designed by William H. Birkmire and built in 1905. Application is to construct a bulkhead, install rooftop mechanical equipment, and alter the penthouse. Zoned 12A. Community District 1.

CERTIFICATE OF APPROPRIATENESS
BOROUGH OF MANHATTAN 14-3023 - Block 519, lot 22-34 King Street-Charlton-King-Vandam Historic District A Greek Revival style rowhouse built in 1846. Application is to construct rooftop and rear yard additions. Zoned R6. Community District 2.

CERTIFICATE OF APPROPRIATENESS
BOROUGH OF MANHATTAN 14-5622 - Block 483, lot 15-520 Broadway-SoHo-Cast Iron Historic District A Beaux-Arts style store and loft building designed by Buchman & Fox and built in 1900-01. Application is to replace storefront infill. Community District 2.

CERTIFICATE OF APPROPRIATENESS
BOROUGH OF MANHATTAN 14-1528 - Block 487, lot 24, 25-152-154 Spring Street-SoHo-Cast Iron Historic District A dwelling built in 1819 and a store and loft building designed by Louis Sheinhart and built in 1911. Application is to construct rooftop and rear yard additions and replace storefront infill. Zoned M1-5A.

CERTIFICATE OF APPROPRIATENESS
BOROUGH OF MANHATTAN 14-3936 - Block 502, lot 23-

150-152 Prince Street-SoHo-Cast Iron Historic District Extension A Renaissance Revival style store and tenement building designed by Pasquale Sauria and built in 1906-07. Application is to install storefront infill and signage. Community District 2.

CERTIFICATE OF APPROPRIATENESS
BOROUGH OF MANHATTAN 14-2420 - Block 529, lot 25-31 Bond Street-NoHo Historic District Extension A Renaissance Revival style store and loft building designed by De Lemos & Cordes and built in 1888-1889. Application is to alter the existing storefront infill, remove the rear shaft extension and install new windows, and construct a rooftop addition. Zoned M1-5B. Community District 2.

CERTIFICATE OF APPROPRIATENESS
BOROUGH OF MANHATTAN 14-4853 - Block 572, lot 61-35 West 8th Street-Greenwich Village Historic District A rowhouse built in 1845 and altered in the early 20th century to accommodate storefronts at the first and second floors. Application is to alter the ground floor and install storefront infill, signage, and an awning. Community District 2.

CERTIFICATE OF APPROPRIATENESS
BOROUGH OF MANHATTAN 13-8944 -Block 527, lot 66-30 Carmine Street-Greenwich Village Historic District Extension II An altered neo-Grec/Queen Anne style tenement building with a commercial ground floor, built in 1886. Application is to modify ground floor infill. Community District 2.

CERTIFICATE OF APPROPRIATENESS
BOROUGH OF MANHATTAN 14-5658 -Block 670, lot 70-239 11th Avenue-West Chelsea Historic District An Industrial neo-Classical style warehouse and freight terminal, designed by Maurice Alvin Long, and built in 1912-13. Application is to alter the ground floor and install storefront infill and construct a steel stair and platform. Community District 4.

CERTIFICATE OF APPROPRIATENESS
BOROUGH OF MANHATTAN 14-5515 - Block 829, lot 47-10 West 28th Street-Madison Square North Historic District An Italianate style rowhouse built in 1856. Application is to replace storefront infill. Community District 5.

CERTIFICATE OF APPROPRIATENESS
BOROUGH OF MANHATTAN 14-4808 - Block 77, lot 7-455-457 Madison Avenue-The Villard Houses-Individual landmark A complex of Italian Renaissance style brownstone townhouses combined into a single monumental U-shaped unit set around an open court, designed by McKim, Mead & White and built in 1882-85. Application is to alter the paving in the entrance courtyard. Community District 5.

CERTIFICATE OF APPROPRIATENESS
BOROUGH OF MANHATTAN 14-5054 - Block 1268, lot 1-51 West 52nd Street -CBS Building - Individual Landmark A skyscraper designed by Eero Saarinen & Associates, completed by Kevin Roche and John Dinkeloo and built in 1961-64. Application is to install planters at the plaza. Community District 5.

CERTIFICATE OF APPROPRIATENESS
BOROUGH OF MANHATTAN 14-5168 - Block 999, lot 3-1560 Broadway-Embassy Theater - Interior Landmark A French-inspired movie theater designed by Thomas Lamb and the decorating firm Rambusch Studio, and built in 1925. Application is install escalators and modify the walls. Community District 5.

CERTIFICATE OF APPROPRIATENESS
BOROUGH OF MANHATTAN 14-0608 - Block 1141, lot 122-125 West 69th Street-Upper West Side/Central Park West Historic District A neo-Grec style rowhouse designed by Thom and Wilson and built in 1882. Application is to construct rooftop and rear yard additions. Zoned R8B. Community District 7.

CERTIFICATE OF APPROPRIATENESS
BOROUGH OF MANHATTAN 14-5084 - Block 1142, lot 39-116 West 71st Street-Upper West Side/Central Park West Historic District A Renaissance Revival style rowhouse designed by Thom & Wilson and built in 1883-84. Application is to legalize the construction of a rear yard addition in non-compliance with Landmarks Preservation Commission permit(s). Community District 7.

CERTIFICATE OF APPROPRIATENESS
BOROUGH OF MANHATTAN 14-3717 - Block 1148, lot 64-349 Amsterdam Avenue-Upper West Side/Central Park West Historic District A Renaissance Revival style tenement building, designed by Gilbert A. Schellenger, and built in 1895. Application is to alter the ground floor, install storefront infill and signage, and construct a rear yard addition. Zoned C2-7A. Community District 7.

CERTIFICATE OF APPROPRIATENESS
BOROUGH OF MANHATTAN 14-4161 - Block 1150, lot 29-101 West 78th Street, aka 380-384 Columbus Avenue-Upper West Side/Central Park West Historic District A Renaissance Revival style flats building designed by Emil Gruwe and built in 1882-1886, with an addition built in 1893. Application is to construct a rooftop addition and to install a barrier-free access lift. Zoned C1-8A. Community District 7.

CERTIFICATE OF APPROPRIATENESS
BOROUGH OF MANHATTAN 14-4938 - Block 1385, lot 37-730 Park Avenue-Upper East Side Historic District A neo-Renaissance/neo-Jacobean style apartment building, designed by Lafayette A. Goldstone and built in 1929. Application is to replace a rooftop addition. Zoned R10. Community District 8.

CERTIFICATE OF APPROPRIATENESS
BOROUGH OF MANHATTAN 14-4535 - Block 1399, lot 48-136 East 65th Street-Upper East Side Historic District Extension An Italianate style rowhouse designed by

Frederick S. Barus and built in 1870-71, and altered in the Colonial Revival style by James Gamble Rogers in 1922. Application is to construct a rear yard addition and excavate the rear yard. Zoned R8B. Community District.

jy10-23

NOTICE IS HEREBY GIVEN THAT PURSUANT to the provisions of 3020 of the New York City Charter and Chapter 3 of Title 24 of the Administrative Code of the City of New York (Sections 25-303 and 25-313) that on **Tuesday, July 23, 2013 at 9:30 A.M.**, the Landmarks Preservation Commission will conduct a public hearing in the Public Meeting Room of the Landmarks Preservation Commission, located at The Municipal Building, 1 Centre Street, 9th Floor North, City of New York with respect to the following proposed Interior Landmark. Any person requiring reasonable accommodation in order to participate in the hearing should call or write the Landmarks Preservation Commission, [Municipal Building, 1 Centre Street, 9th Floor North, New York, NY 10007, (212) 669-7700] no later than five (5) business days before the hearing. There will also be a public meeting on that day.

BOROUGH OF MANHATTAN

PUBLIC HEARING ITEM NO. 1

LP-2551
STEINWAY & SONS RECEPTION ROOM & HALLWAY, FIRST FLOOR INTERIOR, 109-113 West 57th Street (aka 106-116 West 58th Street), Manhattan, first floor interior consisting of the Steinway & Sons Reception Room, including the domed rotunda and mezzanine, the east foyer and stairs leading to the mezzanine; the hallway of the public corridor, up to the north glass doors, that adjoins the Reception Room; and the fixtures and components of these spaces, including but not limited to, wall and ceiling surfaces, floor surfaces, ceiling murals, arches, pilasters, stairs, landings, decorative medallions, metal railings, metal grilles, chandeliers and lighting fixtures, door enframements, doors and windows, and attached furnishings and decorative elements.
Landmark Site: Borough of Manhattan Tax Map Block 1010, Lot 25
[Community District 05]

jy8-22

PROPERTY DISPOSITION

CITYWIDE ADMINISTRATIVE SERVICES

CITYWIDE PURCHASING

■ NOTICE

The Department of Citywide Administrative Services, Office of Citywide Purchasing is currently selling surplus assets on the internet. Visit <http://www.publicsurplus.com/sms/nycdcas.ny/browse/home>. To begin bidding, simply click on 'Register' on the home page. There are no fees to register. Offerings may include but are not limited to: office supplies/equipment, furniture, building supplies, machine tools, HVAC/plumbing/electrical equipment, lab equipment, marine equipment, and more. Public access to computer workstations and assistance with placing bids is available at the following locations:

- DCAS Central Storehouse, 66-26 Metropolitan Avenue, Middle Village, NY 11379
- DCAS, Office of Citywide Purchasing, 1 Centre Street, 18th Floor, New York, NY 10007.

jy24-d1

POLICE

OWNERS ARE WANTED BY THE PROPERTY CLERK DIVISION OF THE NEW YORK CITY POLICE DEPARTMENT.

The following listed property is in the custody, of the Property Clerk Division without claimants.

Recovered, lost, abandoned property, property obtained from prisoners, emotionally disturbed, intoxicated and deceased persons; and property obtained from persons incapable of caring for themselves.

Motor vehicles, boats, bicycles, business machines, cameras, calculating machines, electrical and optical property, furniture, furs, handbags, hardware, jewelry, photographic equipment, radios, robes, sound systems, surgical and musical instruments, tools, wearing apparel, communications equipment, computers, and other miscellaneous articles.

INQUIRIES

Inquiries relating to such property should be made in the Borough concerned, at the following office of the Property Clerk.

FOR MOTOR VEHICLES

(All Boroughs):

* **Springfield Gardens Auto Pound, 174-20**

North Boundary Road,

Queens, NY 11430, (718) 553-9555

* **Erie Basin Auto Pound, 700 Columbia Street, Brooklyn, NY 11231, (718) 246-2030**

FOR ALL OTHER PROPERTY

- * **Manhattan - 1 Police Plaza, New York, NY 10038, (646) 610-5906.**
- * **Brooklyn - 84th Precinct, 301 Gold Street, Brooklyn, NY 11201, (718) 875-6675.**
- * **Bronx Property Clerk - 215 East 161 Street, Bronx, NY 10451, (718) 590-2806.**
- * **Queens Property Clerk - 47-07 Pearson Place, Long Island City, NY 11101, (718) 433-2678.**
- * **Staten Island Property Clerk - 1 Edgewater Plaza, Staten Island, NY 10301, (718) 876-8484.**

j1-d31

PROCUREMENT

"Compete To Win" More Contracts!
Thanks to a new City initiative - "Compete to Win" - the NYC Department of Small Business Services offers a new set of FREE services to help create more opportunities for minority and women-owned businesses to compete, connect and grow their business with the City. With NYC Construction Loan, Technical Assistance, NYC Construction Mentorship, Bond Readiness, and NYC Teaming services, the City will be able to help even more small businesses than before.

● **Win More Contracts at nyc.gov/competetowin**
"The City of New York is committed to achieving excellence in the design and construction of its capital program, and building on the tradition of innovation in architecture and engineering that has contributed to the City's prestige as a global destination. The contracting opportunities for construction/construction services and construction-related services that appear in the individual agency listings below reflect that commitment to excellence."

CITYWIDE ADMINISTRATIVE SERVICES

SOLICITATIONS

Goods

TRUCK, SQUAD SUPPORT UNIT - FDNY – Other – PIN# 857PS1400002 – DUE 08-01-13 AT 9:30 A.M. – A Pre-Solicitation Conference for the above mentioned commodity is scheduled for August 1, 2013 at 9:30 A.M. at DCAS/OCF, 1 Centre Street, New York, NY 10007, 18th Floor Pre-Bid Conference Room.

A copy of the pre-solicitation package can be downloaded from the City Record Online site at <http://a856-internet.nyc.gov/nycvendoronline/home.asp>. Enrollment is free. Please review the documents before you attend the conference. If you have questions regarding this conference, please contact Joe Vacirca at (212) 669-8616 or by email at jvacirca@dcas.nyc.gov

Use the following address unless otherwise specified in notice, to secure, examine or submit bid/proposal documents, vendor pre-qualification and other forms; specifications/blueprints; other information; and for opening and reading of bids at date and time specified above.
Department of Citywide Administrative Services,
1 Centre Street, 18th Floor, New York, NY 10007.
Joseph Vacirca (212) 669-8616; Fax: (212) 669-7581;
jvacirca@dcas.nyc.gov

City Certified Minority and Women - Owned Business Enterprises (M/WBEs) are encouraged to respond to all DCAS solicitations for competitive Bids/Proposals.

jy17

AWARDS

Goods

CADAVER BAGS/BODY POUCHES – Competitive Sealed Bids – PIN# 8571300047 – AMT: \$108,540.00 – TO: Salam International Inc., P.O. Box 6847, Laguna Niguel, CA 92607-6847.

jy17

CITYWIDE PURCHASING

SOLICITATIONS

Services (Other Than Human Services)

PUBLIC SURPLUS ONLINE AUCTION – Other – PIN# 0000000000 – DUE 12-31-14.

Use the following address unless otherwise specified in notice, to secure, examine or submit bid/proposal documents, vendor pre-qualification and other forms; specifications/blueprints; other information; and for opening and reading of bids at date and time specified above.
Department of Citywide Administrative Services,
66-26 Metropolitan Avenue, Queens Village, NY 11379.
Donald Lepore (718) 417-2152; Fax: (212) 313-3135;
dlepore@dcas.nyc.gov

s6-f25

MUNICIPAL SUPPLY SERVICES

VENDOR LISTS

Goods

EQUIPMENT FOR DEPARTMENT OF SANITATION – In accordance with PPB Rules, Section 2.05(c)(3), an acceptable brands list will be established for the following equipment for the Department of Sanitation:

- A. Collection Truck Bodies
- B. Collection Truck Cab Chassis
- C. Major Component Parts (Engine, Transmission, etc.)

Applications for consideration of equipment products for inclusion on the acceptable brands list are available from: Mr. Edward Andersen, Procurement Analyst, Department of Citywide Administrative Services, Office of Citywide Procurement, 1 Centre Street, 18th Floor, New York, NY 10007. (212) 669-8509.

j2-d31

FINANCE

INTENT TO AWARD

Services (Other Than Human Services)

PAYNEARME PAYMENT PROCESSING SERVICES – Demonstration Project – Testing or experimentation is required - PIN# 83613D0001 – DUE 07-25-13 AT 10:00 A.M. – Intent to award a contract with PayNearMe, Inc., located at 292 Gibraltar Drive, Suite 104, Sunnyvale, CA 94089, to test and evaluate the use of a proprietary payment system.

Use the following address unless otherwise specified in notice, to secure, examine or submit bid/proposal documents, vendor pre-qualification and other forms; specifications/blueprints; other information; and for opening and reading of bids at date and time specified above.

Department of Finance, 1 Centre Street, Room 1040,
New York, NY 10007. Robert Aboulafia (212) 669-4262;
Fax: (212) 669-4294; aboulafiar@finance.nyc.gov

jy17-23

HEALTH AND HOSPITALS CORPORATION

The New York City Health and Hospitals Corporation is regularly soliciting bids for supplies and equipment at its Central Purchasing Offices, 346 Broadway, New York City, Room 516, for its Hospitals and Diagnostic and Treatment Centers. All interested parties are welcome to review the bids that are posted in Room 516 weekdays between 9:00 a.m. and 4:30 p.m. For information regarding bids and the bidding process, please call (212) 442-4018.

j1-d31

HOUSING AUTHORITY

SOLICITATIONS

Goods & Services

2013-14 CHILD AND ADULT CARE FOOD PROGRAM AT VARIOUS DEVELOPMENTS THROUGHOUT NEW YORK CITY – Competitive Sealed Bids – PIN# 59748 – DUE 08-09-13 AT 10:30 A.M. – NYCHA has issued this invitation for Bids ("IFB") from qualified food service management companies ("FMSC(s)") to implement the 2013-14 Child and Adult Care Food Program (the "Program") at Community Centers (the "Centers") located in various NYCHA developments ("Developments"). For the past twenty-nine years, NYCHA has successfully sponsored the Program that provides meals and snacks at approximately 110 Centers in all five Boroughs throughout New York City. Through this Program NYCHA has provided over 2,300,000 nutritional meals and snacks each year.

Bidders are required to submit six (6) separate Schedule D forms with Bid prices on the Unit Price Schedules for each of the five (5) Boroughs, and one (1) for a citywide Contract.

A Bidders' Conference, attendance at which is optional, will be held on July 29, 2013 at 10:00 A.M. at NYCHA's offices located at 90 Church Street, New York, N.Y., on the 5th Floor, Room 5-007-5C in order to discuss project requirements and this IFB. Firms must notify NYCHA via e-mail at Meddy.Ghabaee@nycha.nyc.gov of their intent to attend the Conference by no later than 12:00 P.M. on July 26, 2013.

Interested firms are invited to obtain a copy on NYCHA's website: Doing Business with NYCHA.

<http://www.nyc.gov/nychabusines>; Select "Selling to NYCHA." Vendors are instructed to access the "Getting Started: Register or Log-in" link. If you have supplied goods or services to NYCHA in the past and you have your log-in credentials, click "Returning iSupplier users, Log-in here." If you do not have your log-in credentials, select "Click here to Request a Log-in ID." Upon access, select "Sourcing Supplier" then "Sourcing Homepage;" conduct a search for applicable RFQ number. Proposers electing to obtain a non-electronic paper document will be subject to a \$25.00 non-refundable fee; payable to NYCHA by USPS-Money Order/Certified Check only for each set of RFQ documents requested. Remit payment to NYCHA Finance Department at 90 Church Street, 6th Floor; obtain receipt and present it to the Supply Management Procurement Group; RFQ package will be generated at time of request.

Use the following address unless otherwise specified in notice, to secure, examine or submit bid/proposal documents, vendor pre-qualification and other forms; specifications/blueprints; other information; and for opening and reading of bids at date and time specified above.

Housing Authority, 90 Church Street, 6th Floor, New York, NY 10007. Meddy Ghabaee (212) 306-4839;
Fax: (212) 306-5108; Meddy.Ghabaee@nycha.nyc.gov

jy17

SMD INSPECTION, TESTING AND REPAIR OF FIRE STANDPIPE

– Competitive Sealed Bids – DUE 08-15-13 – RFQ# 59732 - Borough of Manhattan South Due at 10:00 A.M. RFQ# 59733 - Borough of Brooklyn East Due at 10:05 A.M. RFQ# 59734 - Borough of Bronx North Due at 10:10 A.M.

Interested firms may obtain a copy and submit it on NYCHA's website: Doing Business with NYCHA. <http://www.nyc.gov/html/nycha/html/business.shtml>; Vendors are instructed to access the "Register Here" line for "New Vendor;" If you have supplied goods or services to NYCHA in the past and you have your log-in credentials, click the "Log into iSupplier" link under "Existing Upon access, reference applicable RFQ number per solicitation. Vendor electing to submit a non-electronic bid (paper document) will be subject to a \$25.00 non-refundable fee; payable to NYCHA by USPS-Money Order/Certified Check only for each set of RFQ documents requested. Remit payment to NYCHA Finance Department at 90 Church Street, 6th Floor, New York, NY 10007; obtain receipt and present it to 6th Floor, Supply Management Dept.,

Procurement Group. A bid package will be generated at time of request.

Use the following address unless otherwise specified in notice, to secure, examine or submit bid/proposal documents, vendor pre-qualification and other forms; specifications/blueprints; other information; and for opening and reading of bids at date and time specified above.
Housing Authority, 90 Church Street, 6th Floor, New York, NY 10007. Erneste Pierre-Louis (212) 306-3609;
Fax: (212) 306-5109; Erneste.Pierre-Louis@nycha.nyc.gov

jy17

SMD_BOILER WELDING AND REPAIRS – Competitive Sealed Bids – DUE 08-15-13 – RFQ# 59754 - Borough of Manhattan Due at 10:00 A.M. RFQ# 59755 - Borough of Queens and Staten Island Due at 10:05 A.M.

Interested firms may obtain a copy and submit it on NYCHA's website: Doing Business with NYCHA. <http://www.nyc.gov/html/nycha/html/business.shtml>; Vendors are instructed to access the "Register Here" line for "New Vendor;" If you have supplied goods or services to NYCHA in the past and you have your log-in credentials, click the "Log into iSupplier" link under "Existing Upon access, reference applicable RFQ number per solicitation. Vendor electing to submit a non-electronic bid (paper document) will be subject to a \$25.00 non-refundable fee; payable to NYCHA by USPS-Money Order/Certified Check only for each set of RFQ documents requested. Remit payment to NYCHA Finance Department at 90 Church Street, 6th Floor, New York, NY 10007; obtain receipt and present it to 6th Floor, Supply Management Dept., Procurement Group. A bid package will be generated at time of request.

Use the following address unless otherwise specified in notice, to secure, examine or submit bid/proposal documents, vendor pre-qualification and other forms; specifications/blueprints; other information; and for opening and reading of bids at date and time specified above.
Housing Authority, 90 Church Street, 6th Floor, New York, NY 10007. Erneste Pierre-Louis (212) 306-3609;
Fax: (212) 306-5109; Erneste.Pierre-Louis@nycha.nyc.gov

jy17

INFORMATION TECHNOLOGY AND TELECOMMUNICATIONS

EXECUTIVE DIVISION

SOLICITATIONS

Services (Other Than Human Services)

CITYWIDE PROJECT MANAGEMENT QUALITY ASSURANCE SERVICES – Negotiated Acquisition – DUE 07-24-13 AT 2:00 P.M. PIN# 85809O0048CNVN002; PIN# 85809O0049CNVN002; PIN# 85809O0050CNVN002; PIN# 85809O0051CNVN002;

DoITT intends to enter into negotiations with the following four (4) vendors to provide Citywide Project Management Quality Assurance Services: CTG, Inc.; Gartner, Inc.; KPMG LLP and Visionary Integration Professionals LLC

Any firm which believes it can provide the required service in the future is invited to express interest via email to acco@doitt.nyc.gov by July 24, 2013, 2:00 P.M.

The services cannot be timely procured through competitive sealed bidding or competitive sealed proposals. DoITT is utilizing the Negotiated Acquisition Extension procurement source method to provide the services in order to continue to provide uninterrupted service.

Use the following address unless otherwise specified in notice, to secure, examine or submit bid/proposal documents, vendor pre-qualification and other forms; specifications/blueprints; other information; and for opening and reading of bids at date and time specified above.
Department of Information Technology and Telecommunications, 255 Greenwich Street, 9th Floor
New York, NY 10007. Anne Cody (212) 788-6276;
Fax: (347) 788-4082; acody@doitt.nyc.gov

jy17-23

CITYWIDE - SYSTEMS INTEGRATION CONSULTING SERVICES – Negotiated Acquisition – DUE 07-24-13 AT 2:00 P.M.

PIN# 85809O0053CNVN002 - Citywide - Systems Integration Consulting Services
PIN# 85809O0054CNVN002 - Citywide - Systems Integration Consulting Services
PIN# 85809O0056CNVN002 - Citywide - Systems Integration Consulting Services
PIN# 85809O0058CNVN002 - Citywide - Systems Integration Consulting Services

DoITT intends to enter into negotiations with the following four (4) vendors to provide Citywide Systems Integration Consulting Services: Accenture LLP, CGI Technologies and Solutions, Inc., International Business Machines Corp., NTT Data, Inc.

Any firm which believes it can provide the required service in the future is invited to express interest via email to acco@doitt.nyc.gov by July 24, 2013 at 2:00 P.M.

The services cannot be timely procured through competitive sealed bidding or competitive sealed proposals. DoITT is utilizing the Negotiated Acquisition Extension procurement source method to provide the services in order to continue to provide uninterrupted service.

Use the following address unless otherwise specified in notice, to secure, examine or submit bid/proposal documents, vendor pre-qualification and other forms; specifications/blueprints; other information; and for opening and reading of bids at date and time specified above.
Department of Information Technology and Telecommunications, 255 Greenwich Street, 9th Floor,
New York, NY 10007. Vito Pulito (212) 788-6285;
Fax: (347) 788-4091; vpulito@doitt.nyc.gov

jy17

PARKS AND RECREATION

CAPITAL PROJECTS

■ INTENT TO AWARD

Construction Related Services

ENVIRONMENTAL MONITORING SERVICES FOR YANKEE POCKET PARKS – Negotiated Acquisition – Testing or experimentation is required - PIN# 8462013N0001 – DUE 07-29-13 AT 4:30 P.M. – Department of Parks and Recreation, Capital Project Division, intends to enter into a Negotiated Acquisition with Henningson, Durham and Richardson Architectural and Engineering P.C. (HRD) for Environmental Monitoring Services for Yankee Pocket Parks at River Avenue in The Bronx.

Any firms that would like to express their interest in providing services for similar projects in the future may do so. All expressions of interest must be in writing to the address listed and received by July 29, 2013. You may join the City Bidders list by filling out the "NYC-FMS Vendor Enrollment Application" available on-line at NYC.gov/selltonyc and in hard copy by calling the Vendor Enrollment Center (212) 857-1680.

Use the following address unless otherwise specified in notice, to secure, examine or submit bid/proposal documents, vendor pre-qualification and other forms; specifications/blueprints; other information; and for opening and reading of bids at date and time specified above.

Parks and Recreation, Olmsted Center, Room 60, Flushing Meadows-Corona Park, Flushing, NY 11368. Grace Fields-Mitchell (718) 760-6687; Fax: (718) 760-6885; grace.fields-mitchell@parks.nyc.gov

jy16-22

SMALL BUSINESS SERVICES

■ INTENT TO AWARD

Services (Other Than Human Services)

CITYWIDE ECONOMIC DEVELOPMENT SERVICES AT BROOKLYN NAVY YARD – Sole Source – Available only from a single source - PIN# 80114S0001 – DUE 07-30-13 AT 12:00 P.M. – The NYC Department of Small Business Services intends to enter into sole source negotiations with the Brooklyn Navy Yard Development Corporation for "Citywide Economic Development Services at the Brooklyn Navy Yard." Any entity with the in-house expertise and experience in a wide variety of economic development services on a citywide basis that believes it is qualified to provide such services or would like to provide such services in the future is invited to express an interest. Please indicate your interest and qualifications by letter sent via postal mail, which must be received no later than July 30, 2013 at 12:00 P.M., to Mr. Daryl Williams, Agency Chief Contracting Officer, NYC Department of Small Business Services, 110 William Street, 7th Floor, New York, New York 10038.

Use the following address unless otherwise specified in notice, to secure, examine or submit bid/proposal documents, vendor pre-qualification and other forms; specifications/blueprints; other information; and for opening and reading of bids at date and time specified above.

Department of Small Business Services, 110 William Street, 7th Floor, New York, New York 10038. Daryl Williams (212) 513-6300; procurementhelpdesk@sbs.nyc.gov

jy15-19

AGENCY PUBLIC HEARINGS ON CONTRACT AWARDS

NOTE: Individuals requesting Sign Language Interpreters should contact the Mayor's Office of Contract Services, Public Hearings Unit, 253 Broadway, 9th Floor, New York, N.Y. 10007, (212) 788-7490, no later than SEVEN (7) BUSINESS DAYS PRIOR TO THE PUBLIC HEARING. TDD users should call Verizon relay services.

CHIEF MEDICAL EXAMINER

■ PUBLIC HEARINGS

CANCELLATION OF PUBLIC HEARING NOTICE

NOTICE IS HEREBY GIVEN that a Contract Public Hearing will be held on Thursday, July 18, 2013, in Spector Hall, 22 Reade Street, Main Floor, Borough of Manhattan, commencing at 10:00 A.M. on the following:

IN THE MATTER of a proposed contract between the Department of Health and Mental Hygiene, Office of Chief Medical Examiner (OCME) and National Medical Services, Inc. 3701 Welsh Road, Willow Grove, PA. 19090, to provide forensic toxicology analysis services on an as needed basis from a commercial laboratory qualified in accordance with the mandates of the NYS Division Criminal Justice Services, Executive Law Article 49-B-995-B. The contract amount shall be \$116,801.00. The contract duration is for five (5) years, with one (1) five (5) year renewal option. PIN: 81614ME0007.

The proposed contractor has been selected as a Negotiated Acquisition pursuant to Section 3-04 of the Procurement Policy Board Rules.

A draft copy of the proposed contract is available for public inspection at the Office of Chief Medical Examiner, 421 East 26th Street, 10th Floor, Contracts Division, New York, NY 10016, from July 5, 2013 to July 18, 2013, Monday through Friday, excluding Holidays, from 10:00 A.M to 3:00 P.M.

Anyone who wishes to speak at this public hearing should request to do so in writing. The written request must be

received by the Agency within 5 business days after publication of this notice. Written request should be sent to Barbara Markowitz, Agency Chief Contracting Officer at the Office of Chief of Chief Medical Examiner, 421 East 26th Street, 10th Floor, Contracts/Purchasing Division, New York, NY 10016. If OCME receives no written request to speak within the prescribed time, OCME reserves the right not to conduct the public hearing.

jy16-18

SPECIAL MATERIALS

COMPTROLLER

■ NOTICE

NOTICE OF ADVANCE PAYMENT OF AWARDS PURSUANT TO THE STATUTES IN SUCH cases made and provided, notice is hereby given that the Comptroller of the City of New York, will be ready to pay, at 1 Centre Street, Room 629, New York, NY 10007, on July 30, 2013, to the person or persons legally entitled an amount as certified to the Comptroller by the Corporation Counsel on damage parcels, as follows:

Damage Parcel No.	Block	Lot
69	15837	1
70	15838	67
71	15838	63
72	15838	61
73	15838	59

Acquired in the proceeding, entitled: BEACH 46TH STREET subject to any liens and encumbrances of record on such property. The amount advanced shall cease to bear interest on the specified date above.

JOHN C. LIU
Comptroller

jy16-30

NOTICE OF ADVANCE PAYMENT OF AWARDS PURSUANT TO THE STATUTES IN SUCH cases made and provided, notice is hereby given that the Comptroller of the City of New York, will be ready to pay, at 1 Centre Street, Room 629, New York, NY 10007, on July 29, 2013, to the person or persons legally entitled an amount as certified to the Comptroller by the Corporation Counsel on damage parcels, as follows:

Damage Parcel No.	Block	Lot
59	15837	23
60	15837	19
61	15837	17
62	15837	15
63	15837	13
67	15837	7
68	15837	5

Acquired in the proceeding, entitled: BEACH 46TH STREET subject to any liens and encumbrances of record on such property. The amount advanced shall cease to bear interest on the specified date above.

JOHN C. LIU
Comptroller

jy15-29

NOTICE OF ADVANCE PAYMENT OF AWARDS PURSUANT TO THE STATUTES IN SUCH cases made and provided, notice is hereby given that the Comptroller of the City of New York, will be ready to pay, at 1 Centre Street, Room 1200, New York, NY 10007 on July 18, 2013 to the person or persons legally entitled an amount as certified to the Comptroller by the Corporation Counsel on damage parcels, as follows:

Damage Parcel No.	Block	Lot
47	15968	10
48	15968	9
49	15968	8
50	15968	7
51	15968	6
53	15968	3
57	15937	27
58	15937	25

Acquired in the proceeding, entitled: BEACH 46TH STREET, subject to any liens and encumbrances of record on such property. The amount advanced shall cease to bear interest on the specified date above.

JOHN C. LIU
Comptroller

jy3-18

HOUSING PRESERVATION & DEVELOPMENT

■ NOTICE

REQUEST FOR COMMENT REGARDING AN APPLICATION FOR A CERTIFICATION OF NO HARASSMENT

Notice Date: July 12, 2013

To: Occupants, Former Occupants, and Other Interested Parties

Property: Address	Application#	Inquiry Period
238 West 73rd Street, Manhattan	61/13	June 3, 2010 to Present
a/k/a 238-244 W. 73 Street		
124 West 123rd Street, Manhattan	62/13	June 5, 2010 to Present
550 West 140th Street, Manhattan	63/13	June 5, 2010 to Present
153 West 119th Street, Manhattan	64/13	June 5, 2010 to Present
241 Lenox Avenue, Manhattan	65/13	June 6, 2010 to Present
319 West 137th Street, Manhattan	66/13	June 11, 2010 to Present
31 East 126th Street, Manhattan	67/13	June 13, 2010 to Present
22 East 129th Street, Manhattan	68/13	June 14, 2010 to Present
241 Bowery, Manhattan	70/13	June 19, 2010 to Present
208 West 138th Street, Manhattan	71/13	June 19, 2010 to Present
401 7th Avenue, Manhattan	72/13	June 19, 2010 to Present
a/k/a 401-415 7th Avenue		
114 West 124th Street, Manhattan	73/13	June 20, 2010 to Present
221 West 113th Street, Manhattan	74/13	June 21, 2010 to Present
206 West 138th Street, Manhattan	75/13	June 26, 2010 to Present
113 West 130th Street, Manhattan	76/13	June 28, 2010 to Present
195 Mac Donough Street, Brooklyn	69/13	June 17, 2010 to Present
349 Gates Avenue, Brooklyn	77/13	June 28, 2010 to Present

Authority: SRO, Administrative Code §27-2093

Before the Department of Buildings can issue a permit for the alteration or demolition of a single room occupancy multiple dwelling, the owner must obtain a "Certification of No Harassment" from the Department of Housing Preservation and Development ("HPD") stating that there has not been harassment of the building's lawful occupants during a specified time period. Harassment is conduct by an owner that is intended to cause, or does cause, residents to leave or otherwise surrender any of their legal occupancy rights. It can include, but is not limited to, failure to provide essential services (such as heat, water, gas, or electricity), illegally locking out building residents, starting frivolous lawsuits, and using threats or physical force.

The owner of the building identified above has applied for a Certification of No Harassment. If you have any comments or evidence of harassment at this building, please notify HPD at **CONH Unit, 100 Gold Street, 6th Floor, New York, NY 10038** by letter postmarked not later than 30 days from the date of this notice or by an in-person statement made within the same period. To schedule an appointment for an in-person statement, please call **(212) 863-5277 or (212) 863-8211**.

jy12-19

OFFICE OF MANAGEMENT AND BUDGET

■ NOTICE

COMMUNITY DEVELOPMENT BLOCK GRANT PROGRAM (CD) FINAL NOTICE AND PUBLIC EXPLANATION OF A PROPOSED ACTIVITY IN A 100-YEAR FLOODPLAIN

To: All Interested Agencies, Groups and Individuals

This is to give notice that the City of New York has conducted an evaluation as required by Executive Order 11988 in accordance with HUD regulations at 24 CFR 55.20 Subpart C: Procedures for Making Determinations on Floodplain Management. This evaluation is made to determine the potential effect that its activity in the floodplain will have on the human environment. This notice is not related to the Community Development Block Grant Disaster Recovery Program.

Bronx River Project

The Bronx River Alliance (Alliance) serves as a coordinated voice for the Bronx River and works in harmonious partnership to protect, improve and restore the Bronx River corridor so that it can be a healthy ecological, recreational, educational and economic resource for the communities through which the river flows. The Alliance works in close partnership with the New York City Department of Parks & Recreation (Parks Dept.) to achieve these goals. In addition to their efforts to inform and educate the public about the river, the Alliance and the Parks Dept. have already made substantial progress in cleaning and improving the river and its environs. The physical improvements have been primarily made through the availability of other funding sources. The Program's CD allocation (\$190,000 in CD 39/2013) is partially being used to pay for conservation crew members who assist in the clean-up activities as well as in riverbank stabilization, removing invasive plants from natural areas, planting of native trees and shrubs, and installing rainwater harvesting systems.

The target area is the length of the Bronx River from the Westchester border on the north to the river's mouth at the East River on the south. Thus, there is no alternative location for the program's activities.

The Alliance and the Parks Dept. make every effort to restore the river to its original conditions. Water quality is monitored, polluting sources are identified and remediated to the extent possible, and vacant industrial sites are being reclaimed and converted for public use. The activities being undertaken are coordinated with many partners such as other city agencies, state agencies, nonprofit organizations, local community groups, schools and individuals. The project's activities will result in positive impacts on the floodplain. The alternative of no action is unacceptable. Unfortunately, for decades, and continuing as late as the 1970's and early 1980's, it was a lack of funding and inaction that allowed the river to become polluted and it and its banks filled with debris. It was the initial efforts of Bronx River Restoration and now the Alliance that have greatly restored the river and have allowed the public to once again enjoy it as a recreational destination.

This activity will have no significant impact on the environment for the following reasons: The CD-funded activities remove blighting and polluting influences from the

river and help restore it to its original conditions.

There are three primary purposes for this notice. First, people who may be affected by activities in floodplains and those who have an interest in the protection of the natural environment should be given an opportunity to express their concerns and provide information about these areas. Second, an adequate public notice program can be an important public educational tool. The dissemination of information about floodplains can facilitate and enhance Federal efforts to reduce the risks associated with the occupancy and modification of these special areas. Third, as a matter of fairness, when the Federal government determines it will participate in actions taking place in floodplains, it must inform those who may be put at greater or continued risk.

Additional information is available and can be obtained at the Office of Management and Budget, Community Development Unit, 255 Greenwich Street, 8th Floor, New York, New York 10007 between 10:00 A.M. and 5:00 P.M. Monday through Friday. Please call (212) 788-6177 to make an appointment to view the file. All interested persons, groups and agencies are invited to submit comments regarding the proposed use of federal funds to support a project in a floodplain. Such comments should be received at the Community Development Unit on or before July 22, 2013. All such comments so received will be considered.

City of New York, Office of Management and Budget, Mark Page, Director. Date: July 12, 2013.

jy12-18

COMMUNITY DEVELOPMENT BLOCK GRANT – DISASTER RECOVERY NOTICE OF PROPOSED ACTION PLAN AMENDMENT

TO RESIDENTS, BUSINESS OWNERS, GROUPS, COMMUNITY BOARDS AND AGENCIES:

New York City has completed a proposed amendment to its plan for the \$1.77 billion in Federal disaster aid to help with recovery from Hurricane Sandy. The proposed Community Development Block Grant – Disaster Recovery (CDBG-DR) Action Plan Amendment 1 reallocates funding within the existing provision for Housing Programs, clarifies the definition of buildings in the Housing Programs multi-family category, and identifies programs to be funded with the \$294 million allocated to resiliency investment activities that were not defined in the initial Action Plan.

The comment period on the proposed CDBG-DR Action Plan Amendment 1 is now open. Comments must be received no later than Thursday, July 18 at 11:59 P.M. (EST). The proposed CDBG-DR Action Amendment 1 and the public commenting forms are available on http://www.nyc.gov/cdbg. Individuals will be able to read the amendment and the currently approved Action Plan and comment on the amendment in English, Spanish, Russian and Chinese (simplified). The online materials will also be accessible for the visually impaired.

Paper copies of the Action Plan Amendment 1, including in large print format (18pt font size), are available at the

following address in both English and the languages listed above:

The Office of Management and Budget 255 Greenwich Street, 8th Floor Reception Area New York, New York 10007

Written comments may be directed to the Mayor's Office of Operations, 253 Broadway, 10th Floor, New York, NY 10007. Comments may be provided by telephone by contacting 311, New York City's main source of government information and non-emergency services. Dial 311 or (212) NEW-YORK (212-639-9675) from outside New York City. For more information on how people with disabilities can access and comment on the Action Plan Amendment, dial 311 or, using a TTY or Text Telephone, (212) 504-4115.

At the end of the comment period, all comments shall be reviewed and a City response will be incorporated into the document. A summary of the comments and the City's responses will be submitted to HUD in the final CDBG-DR Action Plan Amendment 1. The revised Action Plan Amendment 1 including the public comments and responses will be posted on the City's CDBG-DR website at http://www.nyc.gov/cdbg.

City of New York: Michael R. Bloomberg, Mayor Mark Page, Director of Management and Budget, Office of Management and Budget

Date: Friday, July 12, 2013

jy15-18

CHANGES IN PERSONNEL

Table with columns: NAME, NUM, SALARY, ACTION, PROV, EFF_DATE. Includes sub-header POLICE DEPARTMENT FOR PERIOD ENDING 06/21/13.

Table with columns: NAME, NUM, SALARY, ACTION, PROV, EFF_DATE. Includes sub-header FIRE DEPARTMENT FOR PERIOD ENDING 06/21/13.

Table with columns: NAME, NUM, SALARY, ACTION, PROV, EFF_DATE. Includes sub-header FIRE DEPARTMENT FOR PERIOD ENDING 06/21/13.

Table with columns: NAME, LAST, F, M, S, SALARY, ACTION, NO, EFF DATE. Lists employees like LIGHTSEY JOHN, LOEBER RICHARD, etc.

Table with columns: NAME, LAST, F, M, S, SALARY, ACTION, NO, EFF DATE. Lists employees like GEORGE VARKEY, GODDARD ALSON, etc.

ADMIN FOR CHILDREN'S SVCS FOR PERIOD ENDING 06/21/13

Table with columns: NAME, NUM, SALARY, ACTION, PROV, EFF DATE. Lists employees like BEST ARTURO, BOOKER KWESI, etc.

HRA/DEPT OF SOCIAL SERVICES FOR PERIOD ENDING 06/21/13

Table with columns: NAME, NUM, SALARY, ACTION, PROV, EFF DATE. Lists employees like ADEYEMI GEORGE, ALFRED MARK, etc.

DEPT. OF HOMELESS SERVICES FOR PERIOD ENDING 06/21/13

Table with columns: NAME, NUM, SALARY, ACTION, PROV, EFF DATE. Lists employees like BAKER THEODORE, COHEN JEFFREY, etc.

DEPARTMENT OF CORRECTION FOR PERIOD ENDING 06/21/13

Table with columns: NAME, NUM, SALARY, ACTION, PROV, EFF DATE. Lists employees like ALFONSO CARLOS, ANDREWS ALICIA, etc.

READER'S GUIDE

The City Record (CR) is published each business day and includes notices of proposed New York City procurement actions, contract awards, and other procurement-related information. Solicitation notices for most procurements valued at or above \$100,000 for information technology and for construction and construction related services, above \$50,000 for other services, and above \$25,000 for other goods are published for at least one day. Other types of procurements, such as sole source, require notice in The City Record for five consecutive days. Unless otherwise specified, the agencies and offices listed are open for business Monday through Friday from 9:00 A.M. to 5:00 P.M., except on legal holidays.

NOTICE TO ALL NEW YORK CITY CONTRACTORS

The New York State Constitution ensures that all laborers, workers or mechanics employed by a contractor or subcontractor doing public work are to be paid the same wage rate that prevails in the trade where the public work is being done. Additionally, New York State Labor Law §§ 220 and 230 provide that a contractor or subcontractor doing public work in construction or building service must pay its employees no less than the prevailing wage. Section 6-109 (the Living Wage Law) of the New York City Administrative Code also provides for a "living wage", as well as prevailing wage, to be paid to workers employed by City contractors in certain occupations. The Comptroller of the City of New York is mandated to enforce prevailing wage. Contact the NYC Comptroller's Office at www.comptroller.nyc.gov, and click on Prevailing Wage Schedules to view rates.

CONSTRUCTION/CONSTRUCTION SERVICES OR CONSTRUCTION-RELATED SERVICES

The City of New York is committed to achieving excellence in the design and construction of its capital program, and building on the tradition of innovation in architecture and engineering that has contributed to the City's prestige as a global destination.

VENDOR ENROLLMENT APPLICATION

New York City procures approximately \$17 billion worth of goods, services, construction and construction-related services every year. The NYC Procurement Policy Board Rules require that agencies primarily solicit from established mailing lists called bidder/proposer lists. Registration for these lists is free of charge. To register for these lists, prospective suppliers should fill out and submit the NYC-FMS Vendor Enrollment application, which can be found online at www.nyc.gov/selltonyc. To request a paper copy of the application, or if you are uncertain whether you have already submitted an application, call the Vendor Enrollment Center at (212) 857-1680.

SELLING TO GOVERNMENT TRAINING WORKSHOP

New and experienced vendors are encouraged to register for a free training course on how to do business with New York City. "Selling to Government" workshops are conducted by the Department of Small Business Services at 110 William Street, New York, NY 10038. Sessions are convened on the second Tuesday of each month from 10:00 A.M. to 12:00 P.M. For more information, and to register, call (212) 618-8845 or visit www.nyc.gov/html/sbs/nycbiz and click on Summary of Services, followed by Selling to Government.

PRE-QUALIFIED LISTS

New York City procurement policy permits agencies to develop and solicit from pre-qualified lists of vendors, under prescribed circumstances. When an agency decides to develop a pre-qualified list, criteria for pre-qualification must be clearly explained in the solicitation and notice of the opportunity to pre-qualify for that solicitation must be published in at least five issues of the CR. Information and qualification questionnaires for inclusion on such lists may be obtained directly from the Agency Chief Contracting Officer at each agency (see Vendor Information Manual). A completed qualification questionnaire may be submitted to an Agency Chief Contracting Officer at any time, unless otherwise indicated, and action (approval or denial) shall be taken by the agency within 90 days from the date of submission. Any denial or revocation of pre-qualified status can be appealed to the Office of Administrative Trials and Hearings (OATH). Section 3-10 of the Procurement Policy Board Rules describes the criteria for the general use of pre-qualified lists. For information regarding specific pre-qualified lists, please visit www.nyc.gov/selltonyc.

NON-MAYORAL ENTITIES

The following agencies are not subject to Procurement Policy Board Rules and do not follow all of the above procedures: City University, Department of Education, Metropolitan Transportation Authority, Health & Hospitals Corporation, and the Housing Authority. Suppliers interested in applying for inclusion on bidders lists for Non-Mayoral entities should contact these entities directly at the addresses given in the Vendor Information Manual.

PUBLIC ACCESS CENTER

The Public Access Center is available to suppliers and the public as a central source for supplier-related information through on-line computer access. The Center is located at 253 Broadway, 9th floor, in lower Manhattan, and is open Monday through Friday from 9:30 A.M. to 5:00 P.M., except on legal holidays. For more information, contact the Mayor's Office of Contract Services at (212) 341-0933 or visit www.nyc.gov/mocs.

ATTENTION: NEW YORK CITY MINORITY AND WOMEN-OWNED BUSINESS ENTERPRISES

Join the growing number of Minority and Women-Owned Business Enterprises (M/WBEs) that are competing for New York City's business. In order to become certified for the program, your company must substantiate that it: (1) is at least fifty-one percent (51%) owned, operated and controlled by a minority or woman and (2) is either located in New York City or has a significant tie to New York City's business community. To obtain a copy of the certification application and to learn more about this program, contact the Department of Small Business Services at (212) 513-6311 or visit www.nyc.gov/sbs and click on M/WBE Certification and Access.

PROMPT PAYMENT

It is the policy of the City of New York to pay its bills promptly. The Procurement Policy Board Rules generally require that the City pay its bills within 30 days after the receipt of a proper invoice. The City pays interest on all late invoices. However, there are certain types of payments that are not eligible for interest; these are listed in Section 4-06 of the Procurement Policy Board Rules. The Comptroller and OMB determine the interest rate on late payments twice a year: in January and in July.

PROCUREMENT POLICY BOARD RULES

The Rules may also be accessed on the City's website at www.nyc.gov/selltonyc

COMMON ABBREVIATIONS USED IN THE CR

The CR contains many abbreviations. Listed below are simple explanations of some of the most common ones appearing in the CR:

ACCO	Agency Chief Contracting Officer
AMT	Amount of Contract
CSB	Competitive Sealed Bid including multi-step
CSP	Competitive Sealed Proposal including multi-step
CR	The City Record newspaper
DP	Demonstration Project
DUE	Bid/Proposal due date; bid opening date
EM	Emergency Procurement
FCRC	Franchise and Concession Review Committee
IFB	Invitation to Bid
IG	Intergovernmental Purchasing
LBE	Locally Based Business Enterprise
M/WBE	Minority/Women's Business Enterprise
NA	Negotiated Acquisition
OLB	Award to Other Than Lowest Responsive Bidder/Proposer
PIN	Procurement Identification Number
PPB	Procurement Policy Board
PQL	Pre-qualified Vendors List
RFEI	Request for Expressions of Interest
RFI	Request for Information
RFP	Request for Proposals
RFQ	Request for Qualifications
SS	Sole Source Procurement
ST/FED	Subject to State and/or Federal requirements

KEY TO METHODS OF SOURCE SELECTION

The Procurement Policy Board (PPB) of the City of New York has by rule defined the appropriate methods of source selection for City procurement and reasons justifying their use. The CR procurement notices of many agencies include an abbreviated reference to the source selection method utilized. The following is a list of those methods and the abbreviations used:

CSB	Competitive Sealed Bidding including multi-step <i>Special Case Solicitations/Summary of Circumstances:</i>
CSP	Competitive Sealed Proposal including multi-step
CP/1	Specifications not sufficiently definite
CP/2	Judgement required in best interest of City
CP/3	Testing required to evaluate
CB/PQ/4	
CP/PQ/4	CSB or CSP from Pre-qualified Vendor List/ Advance qualification screening needed
DP	Demonstration Project
SS	Sole Source Procurement/only one source
RS	Procurement from a Required Source/ST/FED
NA	Negotiated Acquisition <i>For ongoing construction project only:</i>
NA/8	Compelling programmatic needs
NA/9	New contractor needed for changed/additional work
NA/10	Change in scope, essential to solicit one or limited number of contractors

NA/11	Immediate successor contractor required due to termination/default <i>For Legal services only:</i>
NA/12	Specialized legal devices needed; CSP not advantageous
WA	Solicitation Based on Waiver/Summary of Circumstances (<i>Client Services/CSB or CSP only</i>)
WA1	Prevent loss of sudden outside funding
WA2	Existing contractor unavailable/immediate need
WA3	Unsuccessful efforts to contract/need continues
IG	Intergovernmental Purchasing (award only)
IG/F	Federal
IG/S	State
IG/O	Other
EM	Emergency Procurement (award only): An unforeseen danger to:
EM/A	Life
EM/B	Safety
EM/C	Property
EM/D	A necessary service
AC	Accelerated Procurement/markets with significant short-term price fluctuations
SCE	Service Contract Extension/insufficient time; necessary service; fair price <i>Award to Other Than Lowest Responsible & Responsive Bidder or Proposer/Reason (award only)</i>
OLB/a	anti-apartheid preference
OLB/b	local vendor preference
OLB/c	recycled preference
OLB/d	other: (specify)

HOW TO READ CR PROCUREMENT NOTICES

Procurement notices in the CR are arranged by alphabetically listed Agencies, and within Agency, by Division if any. The notices for each Agency (or Division) are further divided into three subsections: Solicitations, Awards; and Lists & Miscellaneous notices. Each of these subsections separately lists notices pertaining to Goods, Services, or Construction.

Notices of Public Hearings on Contract Awards appear at the end of the Procurement Section.

At the end of each Agency (or Division) listing is a paragraph giving the specific address to contact to secure, examine and/or to submit bid or proposal documents, forms, plans, specifications, and other information, as well as where bids will be publicly opened and read. This address should be used for the purpose specified unless a different one is given in the individual notice. In that event, the directions in the individual notice should be followed.

The following is a SAMPLE notice and an explanation of the notice format used by the CR.

SAMPLE NOTICE:

POLICE

DEPARTMENT OF YOUTH SERVICES

■ SOLICITATIONS

Services (Other Than Human Services)

BUS SERVICES FOR CITY YOUTH PROGRAM – Competitive Sealed Bids – PIN# 056020000293 – DUE 04-21-03 AT 11:00 A.M.

Use the following address unless otherwise specified in notice, to secure, examine or submit bid/proposal documents, vendor pre-qualification and other forms; specifications/blueprints; other information; and for opening and reading of bids at date and time specified above.

NYPD, Contract Administration Unit, 51 Chambers Street, Room 310, New York, NY 10007. Manuel Cruz (646) 610-5225.

☛ m27-30

ITEM	EXPLANATION
POLICE DEPARTMENT	Name of contracting agency
DEPARTMENT OF YOUTH SERVICES	Name of contracting division
■ SOLICITATIONS	Type of Procurement action
<i>Services (Other Than Human Services)</i>	Category of procurement
BUS SERVICES FOR CITY YOUTH PROGRAM	Short Title
CSB	Method of source selection
PIN # 056020000293	Procurement identification number
DUE 04-21-03 AT 11:00 am	Bid submission due 4-21-03 by 11:00 am; bid opening date/time is the same.
<i>Use the following address unless otherwise specified in notice, to secure, examine or submit bid/proposal documents; etc.</i>	Paragraph at the end of Agency Division listing providing Agency contact information
	NYPD, Contract Administration Unit 51 Chambers Street, Room 310 New York, NY 10007. Manuel Cruz (646) 610-5225.
☛	Indicates New Ad
m27-30	Date that notice appears in The City Record