



THE CITY RECORD

Official Journal of The City of New York

THE CITY RECORD U.S.P.S. 0114-660
Printed on paper containing 30% post-consumer material

VOLUME CXLIV NUMBER 100

WEDNESDAY, MAY 24, 2017

Price: \$4.00

TABLE OF CONTENTS

PUBLIC HEARINGS AND MEETINGS

Borough President - Bronx	3145
City Council	3146
City Planning Commission	3158
Citywide Administrative Services	3185
Community Boards	3186
Comptroller	3186
Consumer Affairs	3186
Equal Employment Practices Commission	3186
Finance	3186
Housing Authority	3186
Housing Preservation and Development	3186
Landmarks Preservation Commission	3187
Rent Guidelines Board	3188

PROPERTY DISPOSITION

Citywide Administrative Services	3188
Office of Citywide Procurement	3188
Police	3188

PROCUREMENT

Aging	3189
Agency Chief Contracting Officer	3189
Chief Medical Examiner	3189
Agency Chief Contracting Officer	3189
Citywide Administrative Services	3189
Office of Citywide Procurement	3190
Comptroller	3190

Asset Management	3190
Education	3190
Contracts and Purchasing	3190
Employees' Retirement System	3190
Environmental Protection	3190
Agency Chief Contracting Office	3190
Housing Authority	3191
Supply Management	3191
Housing Preservation and Development	3191
Procurement	3191
Human Resources Administration	3191
Contracts	3192
Information Technology and Telecommunications	3192
Contracts and Procurement	3192
Investigation	3192
Agency Chief Contracting Officer	3192
Parks and Recreation	3192
Contracts	3192
Capital Projects	3193
School Construction Authority	3193
Procurement	3193
Taxi and Limousine Commission	3193

CONTRACT AWARD HEARINGS

Environmental Protection	3193
--------------------------	------

SPECIAL MATERIALS

Comptroller	3194
Mayor's Office of Environmental Coordination	3195
Changes in Personnel	3196

THE CITY RECORD

BILL DE BLASIO

Mayor

LISETTE CAMILO

Commissioner, Department of Citywide Administrative Services

ELI BLACHMAN

Editor, The City Record

Published Monday through Friday except legal holidays by the New York City Department of Citywide Administrative Services under Authority of Section 1066 of the New York City Charter.

Subscription \$500 a year, \$4.00 daily (\$5.00 by mail). Periodicals Postage Paid at New York, N.Y. POSTMASTER: Send address changes to THE CITY RECORD, 1 Centre Street, 17th Floor, New York, N.Y. 10007-1602

Editorial Office/Subscription Changes: The City Record, 1 Centre Street, 17th Floor, New York, N.Y. 10007-1602 (212) 386-0055

Visit The New City Record Online (CROL) at www.nyc.gov/cityrecord for a searchable database of all notices published in the City Record.


PUBLIC HEARINGS AND MEETINGS

See Also: Procurement; Agency Rules

BOROUGH PRESIDENT - BRONX

■ PUBLIC HEARINGS

A PUBLIC HEARING IS being called by the President of the Borough of The Bronx, Honorable Ruben Diaz Jr., on Thursday, June 1, 2017, at 11:00 A.M., in the office of the Borough President, 851 Grand Concourse, Room 915, The Bronx, NY 10451. This hearing will consider the following matters:



CD #4-ULURP APPLICATION NO: C 170311 ZMX-LOWER CONCOURSE NORTH REZONING:

IN THE MATTER OF AN APPLICATION submitted by NYC Economic Development Corporation (EDC), pursuant to Sections 197-c, and 201 of the New York City Charter, for the amendment of the Zoning Map, Section No. 6a:

1. Changing a M2-1 District to an R7-2 District property, bounded by the U.S. Pierhead, and Bulkhead Line, a line 600 feet northerly of East 149th Street, a line 145 feet westerly of the Major Deegan Expressway, the northerly street line of former East 150th Street, Major Deegan Expressway, and East 149th Street;
2. Establishing within the proposed R7-2 District a C2-5 District, bounded by the U.S. Pierhead, and Bulkhead Line, a line 600 feet northerly of East 149th Street westerly of Major Deegan Expressway, the northerly street line of former East 150th Street, Major Deegan Expressway, and East 149th Street; and
3. Establishing a Special Harlem River Waterfront District, bounded by the U.S. Pierhead and Bulkhead Line, a line 600 feet northerly of East 149th Street, a line 145 feet westerly of Major Deegan Expressway, the northerly street line of former East 150th Street, Major Deegan Expressway, and East 149th Street;

Borough of The Bronx, Community District #4, as shown on a diagram (for illustrative purposes only), dated March 20, 2107.

CD #4-ULURP APPLICATION NO: C 170314 PPX-LOWER CONCOURSE NORTH REZONING:

IN THE MATTER OF AN APPLICATION submitted by the New York City Department of Citywide Administrative Services (DCAS), Division of Real Estate Services, pursuant to Section 197-c of the New York City Charter, for the disposition of five City-Owned properties, located on Block 2356, Lots 2 and 72; Block 2539, Lots 1 and p/o lots 2 and 3, and the demapped portion of the former East 150th Street between Exterior Street, and the pierhead and bulkhead line, pursuant to zoning.

CD #4-ULURP APPLICATION NO: C 170315 ZSX-LOWER CONCOURSE NORTH REZONING:

IN THE MATTER OF AN APPLICATION submitted by NYC Economic Development Corporation, pursuant to Section 197-c, and 201 of the New York City Charter for the grant of a special permit, pursuant to Section 74-533, of the Zoning Resolution to allow a waiver of the required number of accessory off-street parking spaces for dwelling units in a development within a Transit Zone, that includes at least 20 percent of all dwelling units as income-restricted housing units on property, located on the westerly side of Gateway Center Boulevard, northerly of East 149th Street (Block 2356, Lots 2 & 72, Block 2539, lot 1 7 p/o Lot 2, and the bed of dempaped East 150th Street), in an R7-2 District*, with the Special Harlem River Waterfront District*, Borough of The Bronx, Community District.

*Note: the site is proposed to be rezoned by changing an M2-1 District to an R7-2 District, by establishing a C2-5 District within the proposed R7-2 District, and by establishing a Special Harlem River Waterfront District, under a concurrent related application for a Zoning Map change (C 170311 ZMX).

Plans for this proposal are on file with the City Planning Commission, and may be seen at 120 Broadway, 31st Floor, New York, NY 10271-0001.

ANYONE WISHING TO SPEAK MAY REGISTER AT THE HEARING. PLEASE DIRECT ANY QUESTIONS CONCERNING THIS MATTER TO THE OFFICE OF THE BOROUGH PRESIDENT, (718) 590-6124.

Accessibility questions: Sam Goodman, (718) 590-6124, by: Thursday, June 1, 2017, 9:00 A.M.



m24-31

CITY COUNCIL

PUBLIC HEARINGS

NOTICE IS HEREBY GIVEN that the Council has scheduled the following public hearings on the matters indicated below:

The Subcommittee on Zoning and Franchises will hold a public hearing on the following matters in the Council Committee Room, 16th Floor, 250 Broadway, New York City, NY 10007, commencing at 9:30 A.M. on Tuesday, May 30, 2017:

MANHATTAN CB - 12 PATE PALO 20175315 TCM

Application pursuant to Section 20-226 of the Administrative Code of the City of New York, concerning the petition of Vida Enterprises, Inc., d/b/a Pat'e Palo, for renewal of a revocable consent to maintain and operate an unenclosed sidewalk café, located at 251 Dyckman Street.

MANHATTAN CB - 8 BARKING DOG 20175235 TCM

Application pursuant to Section 20-226 of the Administrative Code of the City of New York, concerning the petition of Phillipos Restaurant, Inc., d/b/a Barking Dog, for a new revocable consent to maintain and operate an unenclosed sidewalk café, located at 1678 Third Avenue.

BRONX CB - 9 WATSON AVENUE REZONING C 170150 ZMX

Application submitted by Azimuth Development Group, LLC, pursuant to Sections 197-c and 201 of the New York City Charter for an amendment of the Zoning Map, Section Nos. 3d and 4b:

1. eliminating from within an existing R5 District a C1-2 District, bounded by Watson Avenue, Rosedale Avenue, a line 300 feet northerly of Watson Avenue, and Commonwealth Avenue;
2. changing from an R5 District to an R7A District property, bounded by Watson Avenue, Rosedale Avenue, a line 310 feet northerly of Watson Avenue, and Commonwealth Avenue; and
3. establishing within the proposed R7A District a C1-4 District, bounded by Watson Avenue, Rosedale Avenue, a line 310 feet northerly of Watson Avenue and Commonwealth Avenue;

as shown on a diagram (for illustrative purposes only) dated December 12, 2016 and subject to the conditions of CEQR Declaration E- 403.

BRONX CB - 9 WATSON AVENUE REZONING N 170151 ZRX

Application submitted by Azimuth Development Group, LLC, pursuant to Section 201 of the New York City Charter, for an amendment of the Zoning Resolution of the City of New York, modifying Appendix F for the purpose of establishing a Mandatory Inclusionary Housing area.

Matter underlined is new, to be added;
Matter ~~struck out~~ is to be deleted;
Matter within # # is defined in Section 12-10;
* * * indicates where unchanged text appears in the Zoning Resolution.

* * *

**APPENDIX F
Inclusionary Housing Designated Areas and Mandatory
Inclusionary Housing Areas**

* * *

The Bronx

* * *

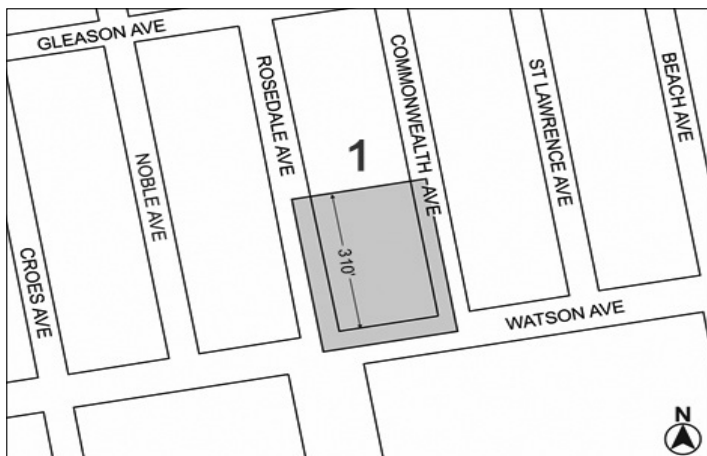
The Bronx Community District 9

In the R7A District within the area shown on the following Map 1:

* * *

Map 1 - [date of adoption]

[PROPOSED MAP]



Mandatory Inclusionary Housing area see Section 23-154(d)(3)

Area 1 [date of adoption] - MIH Program Option 2
Portion of Community District 9, The Bronx

* * *

**1350 BEDFORD AVENUE REZONING
BROOKLYN CB - 8 N 170070 ZMK**

Application submitted by Bedford Arms, LLC pursuant to Sections 197-c and 201 of the New York City Charter for an amendment of the Zoning Map, Section No. 17a, changing from an R6A District to an R7D District property bounded by Pacific Street, Bedford Avenue, Dean Street, and a line perpendicular to the northeasterly street line of Dean Street distant 200 feet northwesterly (as measured along the street line) from the point of intersection of the northeasterly street line of Dean Street and the westerly street line of Bedford Avenue, Borough of Brooklyn, Community District 8, as shown on a diagram (for illustrative purposes only) dated January 17, 2017, and subject to the conditions of CEQR Declaration E-412.

**1350 BEDFORD AVENUE REZONING
BROOKLYN CB - 8 N 170071 ZRK**

Application submitted by Bedford Arms, LLC pursuant to Section 201 of the New York City Charter, for an amendment of the Zoning Resolution of the City of New York, modifying Appendix F for the purpose of establishing a Mandatory Inclusionary Housing area in the Borough of Brooklyn, Community District 8.

Matter underlined is new, to be added;
Matter ~~struck out~~ is to be deleted;
Matter within # # is defined in Section 12-10;
* * * indicates where unchanged text appears in the Zoning Resolution

**APPENDIX F
Inclusionary Housing Designated Areas and Mandatory
Inclusionary Housing Areas**

* * *

Brooklyn

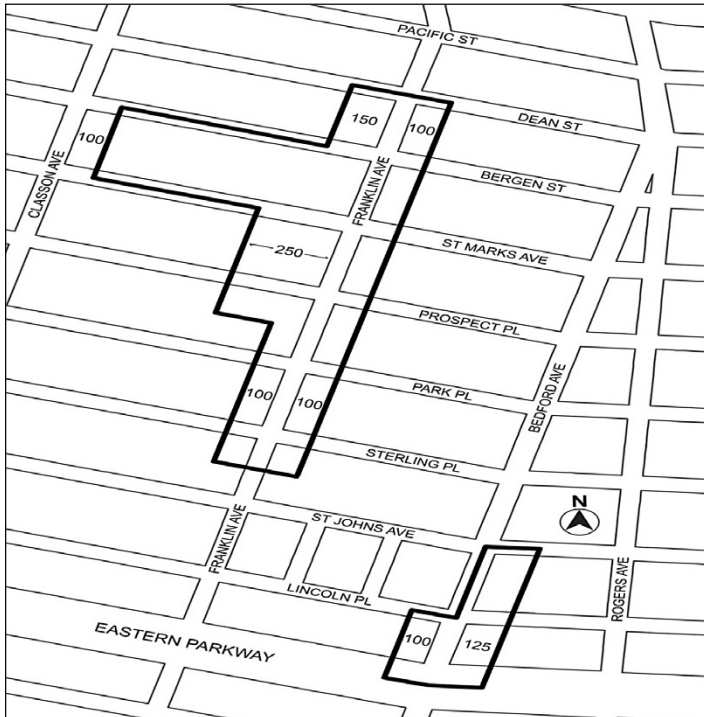
* * *

Brooklyn Community District 8

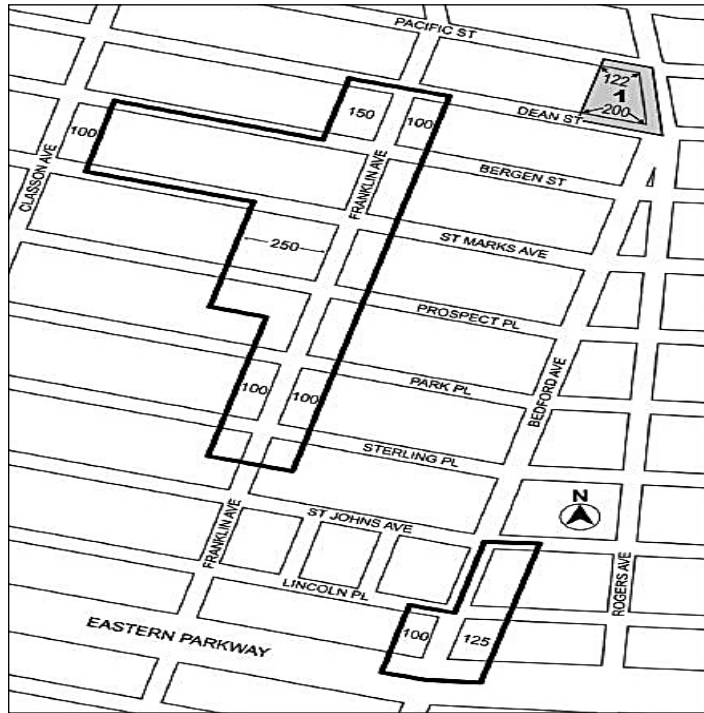
In the R7A and R7D Districts within the areas shown on the following Map 1:

Map 1. (9/24/13) [date of adoption]

[EXISTING MAP]



[PROPOSED MAP]



- Inclusionary Housing Designated Area
- Mandatory Inclusionary Housing Area (MIHA) see Section 23-154(d)(3)(ii)
- 1** Area 1 - [date of adoption] - MIH Program Option 2

Portion of Community District 8, Brooklyn

* * *

**55-57 SPRING STREET TEXT AMENDMENT
MANHATTAN CB - 2 N 160244 ZRM**

Application submitted by JBAM TRG Spring LLC, pursuant to Section 201 of the New York City Charter, for an amendment of the Zoning Resolution of the City of New York, modifying the boundary

of the Mulberry Street Regional Spine area as shown on the map in Appendix A of Article X, Chapter 9 (Special Little Italy District) to facilitate the enlargement of properties located at 55-57 Spring Street.

Matter underlined is new, to be added;
 Matter ~~struck out~~ is to be deleted;
 Matter within # # is defined in Section 12-10;
 * * * indicates where unchanged text appears in the Zoning Resolution

**ARTICLE X
SPECIAL PURPOSE DISTRICTS**

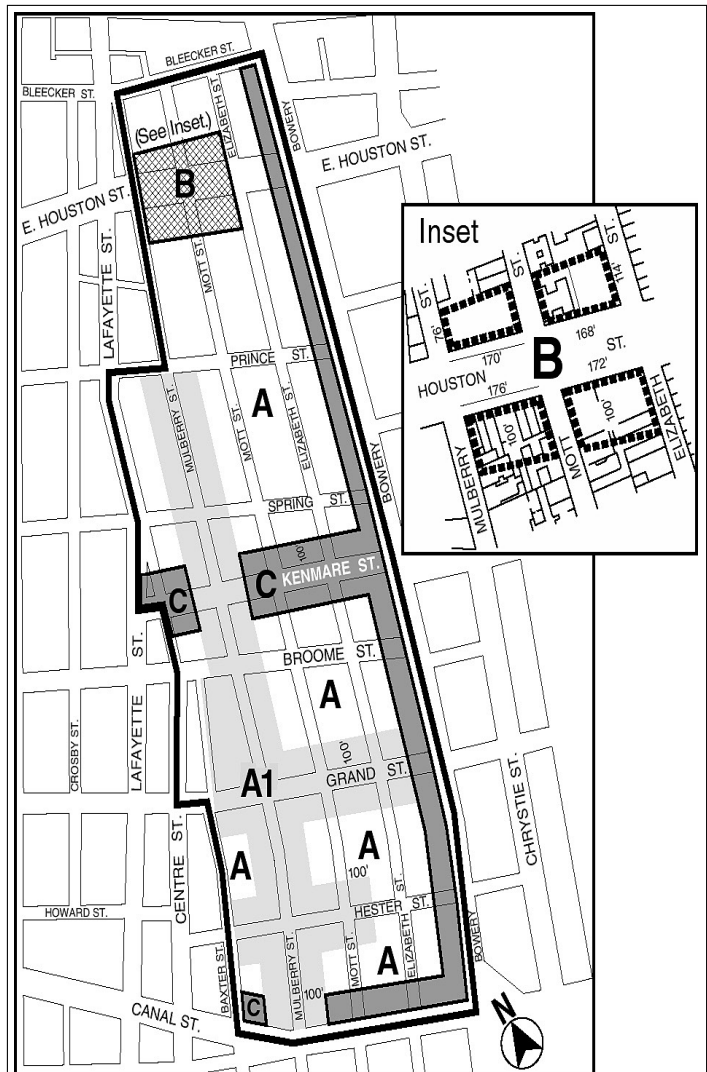
* * *

**Chapter 9
Special Little Italy District**

* * *

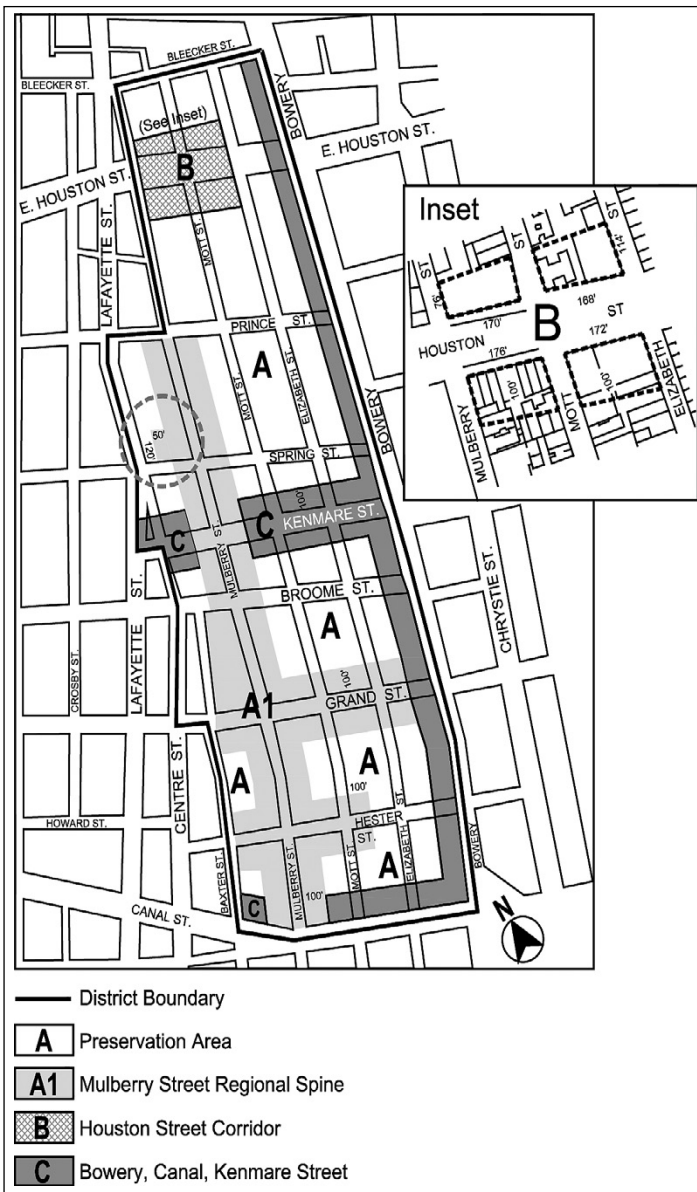
**Appendix A
Special Little Italy District Map**

[EXISTING]



- District Boundary
- Preservation Area
- Mulberry Street Regional Spine
- Houston Street Corridor
- Bowery, Canal, Kenmare Street

[PROPOSED]



* * *

**125 EDGEWATER STREET DEVELOPMENT
STATEN ISLAND CB - 1 N 150401 ZRR**

Application submitted by Pier 21 Development, LLC, pursuant to 201 of the New York City Charter, for an amendment to the Zoning Resolution of the City of New York relating to Article XI, Chapter 6 (Special Stapleton Waterfront District) and related sections, Appendix A maps (Stapleton Waterfront District Plan) and modifying Appendix F for the purpose of establishing a Mandatory Inclusionary Housing area, Borough of Staten Island, Community District 1.

Matter underlined is new, to be added;
Matter ~~struck out~~ is to be deleted;
Matter within # # is defined in Section 12-10;
* * * indicates where unchanged text appears in the Zoning Resolution

**Article XI
SPECIAL PURPOSE DISTRICTS**

**Chapter 6
Special Stapleton Waterfront District**

* * *

**116-01
Definitions**

For the purposes of this Chapter, matter in italics is defined in Section 12-10 (DEFINITIONS) or in this Section.

Esplanade

The "Esplanade" is a park extending along all portions of the waterfront edges of the #Special Stapleton Waterfront District#. The #Esplanade# is shown in the District Plan, Map 1 (Special Stapleton Waterfront District, Subareas and Public Spaces) in the Appendix to A of this Chapter.

* * *

Mandatory front building wall line

"Mandatory front building wall lines" are imaginary lines extending through Subarea B of the #Special Stapleton Waterfront District# which are shown on Map 3 (Mandatory Front Building Wall Lines) in the Appendix to A of this Chapter, and with which #building# walls must generally coincide, as provided in Section 116-232.

Pier Place, the Cove

"Pier Place" and the "Cove" are designated open spaces accessible to the public, located within the #Special Stapleton Waterfront District# as shown in the District Plan, Map 1, in the Appendix to A of this Chapter.

Shore public walkway

A #shore public walkway# is a linear public access area running alongside the shore or water edges of a #platform# on a #waterfront zoning lot#.

Upland connection

An "upland connection" is a pedestrian way that which provides a public access route from the #Esplanade# or a #shore public walkway# to a public sidewalk within a public #street#. Required #upland connections# are shown in the District Plan, Map 5 (Upland Connections and Visual Corridors), in the Appendix to A of this Chapter.

Visual corridor

A "visual corridor" is a public #street# or tract of land within a #block# that provides a direct and unobstructed view to the water from a vantage point within a public #street#. Required #visual corridors# are shown in the District Plan, Map 5; and Map 6 (Location of Visual Corridor in Subarea E) in the Appendix to A of this Chapter.

**116-02
General Provisions**

In harmony with the general purposes and content of this Resolution and the general purposes of the #Special Stapleton Waterfront District#, the provisions of this Chapter shall apply to all #developments#, #enlargements# and changes of #use# within the #Special Stapleton Waterfront District#. The regulations of all other Chapters of this Resolution are applicable except as modified, supplemented or superseded by the provisions of this Chapter. In the event of a conflict between the provisions of this Chapter and other regulations of this Resolution, the provisions of this Chapter shall control. However, in #flood zones#, in the event of a conflict between the provisions of this Chapter and the provisions of Article VI, Chapter 4 (Special Regulations Applying in Flood Hazard Areas), the provisions of Article VI, Chapter 4, shall control; except in Subarea E of this Chapter.

Within the #Special Stapleton Waterfront District#, the regulations of the underlying R6, C2-2, C4-2A and M2-1 Districts shall apply, as modified in this Chapter.

**116-03
District Plan and Maps**

The District Plan for the #Special Stapleton Waterfront District# identifies specific areas comprising the Special District in which special zoning regulations are established in order to carry out the general purposes of the #Special Stapleton Waterfront District#.

These areas shall include the #Esplanade#, Subareas A, B1, B2, B3, B4, B5, C, D and E, the #Esplanade# and two designated public open spaces: #Pier Place# and the #Cove#. In addition, Subareas B and E shall include #upland connections# and Subarea E shall include a #shore public walkway#.

The District Plan includes the following maps in the Appendix to A of this Chapter.

- Map 1 Special Stapleton Waterfront District, Subareas and Public Spaces
- Map 2 Ground Floor Use and Frontage Requirements
- Map 3 Mandatory Front Building Wall Lines
- Map 4 Restricted Curb Cut and Off-Street Loading Locations
- Map 5 Upland Connections and Visual Corridors
- Map 6 Location of Visual Corridor in Subarea E

* * *

**116-04
Subareas**

In order to carry out the purposes and provisions of this Chapter, the following subareas are established within the #Special Stapleton Waterfront District#: Subarea A, Subarea B, comprised of Subareas B1, B2, B3, B4 and B5, Subareas C, D and E, the #Esplanade#, #Pier Place# and the #Cove#. In each of these subareas, special regulations apply that may not apply in other subareas.

**116-05
Applicability**

In Subareas A, B and C, the #Esplanade#, #Pier Place# and the #Cove#, the provisions of Article VI, Chapter 2 (Special Regulations Applying in the Waterfront Area), shall not apply in the #Special Stapleton Waterfront District#, except where specifically stated otherwise in this Chapter. In lieu thereof, the special #use#, #bulk#, #accessory# off-street parking, public access and urban design regulations of Sections 116-10 through 116-50 shall apply.

In Subarea D, the provisions of Article VI, Chapter 2 shall apply pursuant to the underlying M2-1 District regulations.

In Subarea E, the underlying provisions of Article VI, Chapter 2 shall apply, except as modified in Section 116-60 (SPECIAL REGULATIONS IN SUBAREA E), inclusive. In addition, the provisions of Article VI, Chapter 4 (Special Regulations Applying in Flood Hazard Areas), shall not apply. In lieu thereof, the provisions of Section 116-623 (Height and setback regulations), shall apply.

#Lower density growth management area# regulations shall not apply in the #Special Stapleton Waterfront District#.

**116-10
SPECIAL USE REGULATIONS FOR SUBAREAS A, B AND C,
THE ESPLANADE, PIER PLACE AND THE COVE**

Within the #Special Stapleton Waterfront District# In Subareas A, B and C, the #Esplanade#, #Pier Place# and the #Cove#, the following special #use# regulations shall apply. The #use# regulations of the underlying C4-2A District shall be modified by Sections 116-101 through 116-13, inclusive.

**116-101
Use Groups 12 and 14**

The #uses# listed in Section 32-21 (Use Group 12) shall not be permitted in Subarea C.

The #uses# listed in Section 32-23 (Use Group 14) shall be permitted in the #Special Stapleton Waterfront District# Subareas A, B and C, the #Esplanade#, #Pier Place# and the #Cove#; boat storage, repair or painting, however, shall be allowed without restriction relating to boat length.

* * *

**116-11
Special Sign Regulations**

The #sign# regulations of the underlying C4-2 District in Section 32-60 (SIGN REGULATIONS) shall be modified as follows: #flashing signs# shall not be permitted in the #Special Stapleton Waterfront District# Subareas A, B and C, the #Esplanade#, #Pier Place# and the #Cove#.

**116-12
Mandatory Ground Floor Use and Frontage Requirements**

The provisions of Section 32-433 (Ground floor use in C1, C2 and C4 Districts in the Borough of Staten Island) shall not apply in the #Special Stapleton Waterfront District# Subareas A, B and C. However, on designated #streets# and #mandatory front building wall lines# in Subareas B3 and C, as shown on Map 2 in the Appendix to A of this Chapter, the special ground floor #use# and frontage regulations of this Section shall apply to any #building developed# or #enlarged# after October 25, 2006.

#Uses# located on the ground floor level, or within two feet of the as-built level of the adjoining sidewalk, shall be exclusively limited to the permitted non-#residential uses# as modified by the special #use# provisions of this Chapter. Such ground floor #uses# shall extend along the entire width of the #building#, except for lobbies or entrances to #accessory# parking spaces, and shall have a depth provided in accordance with Section 37-32 (Ground Floor Depth Requirements for Certain Uses).

* * *

**116-13
Transparency Requirements**

Within the #Special Stapleton Waterfront District# In Subareas A, B and C, the transparency requirements of Section 37-34 (Minimum Transparency Requirements) shall apply to any #development# or an #enlargement# where the #enlarged# portion of the ground floor of the #building# is within eight feet of the #street line# and where non-#residential uses# are located on the ground floor level or within two feet of the as-built level of the adjoining sidewalk.

**116-20
SPECIAL BULK REGULATIONS FOR SUBAREAS A, B AND C,
THE ESPLANADE, PIER PLACE AND THE COVE**

The special #bulk# regulations of this Section shall apply within the #Special Stapleton Waterfront District# to Subareas A, B and C, the #Esplanade#, #Pier Place# and the #Cove#.

* * *

**116-231
Special rooftop regulations**

The provisions of Section 33-42 (Permitted Obstructions) shall apply to all #buildings or other structures# in the #Special Stapleton Waterfront District# Subareas A, B and C, except that dormers may penetrate a maximum base height in accordance with the provisions of paragraph (c) (1) of Section 23-621 (Permitted obstructions in certain districts).

**116-232
Street wall location**

In Subarea A, the underlying #street wall# location regulations shall apply.

In Subareas B and C, the underlying #street wall# location regulations of a C4-2A District or an R6B District, as applicable, shall be modified as set forth in this Section. Map 3 (Mandatory Front Building Wall Lines) in the Appendix to A of this Chapter, specifies locations in Subareas B and C where #mandatory front building wall# requirements apply as follows:

* * *

**116-233
Maximum building height**

Within the #Special Stapleton Waterfront District# In Subareas A, B and C, the maximum height of a #building or other structure# outside of Subarea B2 shall not exceed 50 feet. However, where the ground floor level of a #building# provides a #qualifying ground floor# in accordance with the supplemental provisions set forth in paragraph (b) of Section 35-652 (Maximum height of buildings and setback regulations), the maximum height of a #building or other structure# may be increased to 55 feet.

Within Subarea B2, the maximum height of a #building or other structure# shall not exceed 60 feet.

**116-30
SPECIAL ACCESSORY OFF-STREET PARKING AND LOADING
REGULATIONS FOR SUBAREAS A, B AND C**

Within the #Special Stapleton Waterfront District# In Subareas A, B and C, the parking and loading regulations of the underlying C4-2A District shall apply, except as modified in this Section.

* * *

**116-34
Location and Width of Curb Cuts**

Curb cuts are prohibited in the locations shown on Map 4 (Restricted Curb Cut and Off-Street Loading Locations) in the Appendix to A of this Chapter.

In Subarea C, for #zoning lots# with access only to Front Street, only one curb cut shall be permitted along Front Street.

Within the #Special Stapleton Waterfront District# In Subareas A, B and C, the maximum width of curb cuts shall not exceed 25 feet, including splays.

* * *

**116-40
UPLAND CONNECTIONS AND VISUAL CORRIDORS FOR
SUBAREAS A, B AND C**

**116-41
Upland Connections**

In the locations shown on Map 5 (Upland Connections and Visual Corridors) in the Appendix to A of this Chapter, #upland connections# shall be provided. An #upland connection# traversing a #zoning lot# in Subareas A, B and C shall consist of a single circulation path bordered continuously along both sides by buffer zones.

* * *

(c) Permitted obstructions

The provisions of Section 62-611 (Permitted obstructions) shall apply to #upland connections# within the #Special Stapleton Waterfront District# Subarea B, the #Esplanade#, #Pier Place# and the #Cove#. The permitted obstructions listed in paragraph (b)(2) of Section 62-611 are further subject to the tree and planting requirements of Section 62-655. Water-Dependent (WD) #uses# referenced in paragraph (a)(6) of Section 62-611 shall be as listed in Section 62-211.

**116-42
Visual Corridors**

#Visual corridors# shall be provided in the locations shown on Map 5 in the Appendix to A of this Chapter. Such #visual corridors# shall be subject to the requirements of Section 116-512 (Design requirements for visual corridors).

**116-50
SPECIAL URBAN DESIGN REQUIREMENTS FOR SUBAREAS A, B AND C, THE ESPLANADE, PIER PLACE AND THE COVE**

The special urban design requirements of this Section, inclusive, shall apply to all #developments# and #enlargements# within Subareas A, B and C, the #Esplanade#, #Pier Place# and the #Cove# the #Special Stapleton Waterfront District#.

* * *

**116-512
Design requirements for visual corridors**

The requirements of this Section shall apply to all #visual corridors# within Subarea B, the #Esplanade#, #Pier Place# and the #Cove#. When a #visual corridor# coincides with an #upland connection#, the provisions of Section 116-511 (Design requirements for upland connections) shall also apply.

* * *

**116-5352
Waterfront Public Access Signage**

The New York City Waterfront Symbol Plaque shall be used to direct the public to waterfront public access areas including the #Esplanade# and #upland connections# within Subarea B, #Pier Place# and the #Cove#, and to identify the entry points of these areas. Such signage shall be provided in accordance with requirements of Section 62-654.

**116-5453
Refuse Storage Areas**

Refuse shall be stored within a #completely enclosed building#.

**116-60
SPECIAL REGULATIONS IN SUBAREA E**

The special #use#, #bulk#, #visual corridor# and #waterfront public access area# requirements of this Section, inclusive, shall apply to Subarea E.

**116-61
Special Use Regulations**

The #use# regulations of Article VI, Chapter 2 (Special Regulations Applying in the Waterfront Area) shall apply, modified as follows:

- (a) The provisions of Section 32-433 (Ground floor use in C1, C2 and C4 Districts in the Borough of Staten Island) shall not apply;
- (b) The provisions of Section 62-29 (Special Use Regulations for R6, R7, R8, R9 and R10 Districts) are modified to allow #uses# listed in Section 62-212 (Waterfront-Enhancing (WE) uses) to be located anywhere within a #building# existing prior to [date of adoption] provided that no #commercial floor area# is located above a #dwelling unit#; and
- (c) #Physical culture or health establishments# shall be permitted as-of-right. The special permit provisions of Section 73-36 shall not apply.

**116-62
Special Bulk Regulations**

The #bulk# regulations of Article VI, Chapter 2 (Special Regulations Applying in the Waterfront Area) shall apply, except as modified in this Section, inclusive.

**116-621
Floor area**

Subarea E of the #Special Stapleton Waterfront District# shall be a #Mandatory Inclusionary Housing area# for the purpose of applying the Inclusionary Housing Program provisions of Section 23-90 (INCLUSIONARY HOUSING), inclusive.

The #floor area# regulations of Article VI, Chapter 2, shall not apply. In lieu thereof, the #floor area# regulations of Section 23-154 (Inclusionary Housing), as applicable to #Mandatory Inclusionary Housing areas#, shall apply, except that in R6 Districts:

- (a) for #zoning lots#, or portions thereof, within 100 feet of a #wide street#, the maximum #floor area ratio# shall be 3.6; and
- (b) for #zoning lots#, or portions thereof, beyond 100 feet of a #wide street#, the maximum #floor area ratio# shall be 2.42.

**116-622
Required yards**

The special #yard# provisions of 62-332 (Rear yards and waterfront yards) shall apply, except that the 40 foot minimum depth requirement for a #waterfront yard# may be reduced by up to five feet, to a minimum depth of 35 feet, along those portions of the landward edge of the stabilized shore, bulkhead or natural #shoreline# where the depth of the landward portions of the #zoning lot# is less than 150 feet, as measured perpendicular and landward from such edge.

**116-623
Height and setback regulations**

The provisions of Section 62-341 (Developments on land and platforms) shall apply, except as modified in this Section.

(a) #Initial setback distance#

The provisions of paragraph (a)(2) of Section 62-341 shall be modified for #buildings# located on portions of a #zoning lot# where the distance between the edge of the stabilized shore and a landward #zoning lot line# is less than 150 feet. The depth of such #initial setback distance# from the boundary of a #shore public walkway# may be reduced to five feet, provided that at least 40 percent of the width of each #story# required to be set back above the minimum base height is set back no less than ten feet from the boundary of the #shore public walkway#.

(b) Measurement of height

The provisions of paragraph (a)(3) of Section 62-341 shall apply, except that for the purpose of this Section, #base plane# shall refer to an elevation of 16.8 feet above Richmond Datum.

(c) Permitted obstructions

The provisions of paragraphs (a)(4)(i) and (ii) of Section 62-341 shall not apply. Dormers and penthouse portions of a #building# shall not be considered permitted obstructions above a maximum base height.

(d) Maximum base height

The maximum base height provisions of paragraph (c)(1) of Section 62-341 shall apply, except that a #building or other structure#, or a portion thereof, located within an #initial setback distance#, shall rise to a height of at least 25 feet or two #stories#, whichever is less, and may not exceed a maximum base height of 55 feet or five #stories#, whichever is less.

(e) Maximum #building# height and tower size

The maximum #residential# tower size provisions of paragraph (c)(4) of Section 62-341 shall not apply. For the purposes of this paragraph (e), any portion of a #building# that exceeds a height of 55 feet or five #stories#, whichever is less, shall be considered a tower. #Buildings# with tower portions fronting on Edgewater Street shall not exceed a height of 120 feet above the #base plane# or 12 #stories#, whichever is less. The height of any other #building# with tower portions shall not exceed a height of 110 feet above the #base plane#, or 11 #stories#, whichever is less. Each #story# within a tower portion of a #building# shall not exceed a gross area of 10,000 square feet up to a height of 90 feet or nine #stories#, whichever is less, and each #story# above a height of 90 feet or nine #stories#, whichever is less, shall not exceed a gross area of 8,100 square feet. All #stories# within the tower portions of #buildings# shall be bounded on all sides by open areas on the #zoning lot#. For #zoning lots# with three or more #buildings#, no more than two #buildings# shall contain towers.

(f) #Floor area# distribution

The provisions of paragraph (c)(3) of Section 62-341 shall not apply.

(g) #Street wall# articulation facing #shore public walkways#

The provisions of paragraph (c)(5) of Section 62-341 shall apply. In addition, for portions of #buildings# fronting on a #shore public walkway# with an #aggregate width of street wall# greater than 200 feet, such #street walls# shall provide a recess at least five feet deep and 55 feet wide, unobstructed from the lowest level of the #building# to the sky. In no event shall a #street wall# extend along a #shore public walkway# for a distance greater than 130 feet without providing such a recess. Furthermore, above the height of the second #story#, such #street walls# shall provide at least one additional recess with a minimum depth of five feet and a minimum width or, where applicable, an aggregate width, of at least 40 feet.

(h) Streetscape provisions

The streetscape provisions of paragraph (c)(6) of Section 62-341 shall not apply. In lieu thereof, the following provisions shall apply:

(1) Lobbies

A residential lobby extending along at least 30 percent of the aggregate width of street walls shall be provided, but need not be wider than 35 feet. Transparent glazing materials shall occupy at least 40 percent of the surface area of the street wall of the lobby, measured between a height of two and ten feet above the level of the adjoining grade.

A lobby to a commercial or community facility use shall have a minimum width of 20 feet. Transparent glazing materials shall occupy at least 50 percent of the surface area of the street wall of the lobby, measured between a height of two feet above the level of the adjoining grade and a height 12 feet above the level of the first finished floor.

In the event of a conflict between the provisions of this paragraph (h)(1) and the construction standards of the Federal government or Appendix G of the New York City Building Code, the requirements of this paragraph shall not apply.

(2) Parking garage wall treatment

For any level within a building where accessory off-street parking is provided, such parking shall be screened from the street line or waterfront public access area with a street wall that is at least 50 percent opaque. Each one-foot square portion of such street wall shall comply individually with this requirement. Such required wall treatment may be interrupted by vehicular or pedestrian entrances. In addition to the wall treatment, the screening requirements of Section 62-655 (Planting and trees) shall apply.

For buildings with street walls that are more than 50 feet in width and located within 50 feet of a waterfront public access area or street, at least 70 percent of the width of such street walls shall contain floor area at the first story located completely above the base plane.

116-63 Requirements for Visual Corridors and Waterfront Public Access Areas

116-631 Visual corridors

The provisions of 62-51 (Applicability of Visual Corridor Requirements) shall apply, except as modified in this Section. The minimum width of the required visual corridor shall be 60 feet. The location of such visual corridor shall be as shown on Map 5 (Upland Connections and Visual Corridors) and Map 6 (Location of Visual Corridor in Subarea E) in Appendix A of this Chapter. Such visual corridor shall be located such that the northern boundary of the visual corridor shall intersect with the easterly street line of Edgewater Street at a point 22 feet south of the following intersection: the easterly prolongation of the northerly boundary of such visual corridor and the easterly street line of Edgewater Street. Such visual corridor shall extend to the pierhead line at an angle of 89.35 degrees, as measured between the northern boundary of such visual corridor and the portion of the easterly street line of Edgewater Street north of such visual corridor.

116-632 Waterfront Public Access Area

The provisions of 62-52 (Applicability of Waterfront Public Access Area Requirements) shall apply, except that no supplemental public access area, as set forth in 62-57 (Requirements for Supplemental Public Access Areas), shall be required. However, a shore public walkway and an upland connection must be provided as modified in this Section and shown on Maps 1, 5 and 6 in Appendix A of this Chapter.

(a) Shore public walkway

The provisions of paragraph (a)(3) of Section 62-53 (Requirements for Shore Public Walkways) shall apply, except that the minimum width of a shore public walkway on shallow portions of a zoning lot set forth on such Section shall be modified to be no less than 35 feet.

If there is an existing building or other structure to remain on the zoning lot, the entire area between such existing building and the shoreline shall be entirely occupied by the shore public walkway, with a required circulation path of at least eight feet.

(b) Upland connections

The requirement for a "transition area" within a Type 2 upland connection in paragraph (b)(2) of Section 62-561 (Types of upland connections) shall not apply. In addition, the minimum width requirement of ten feet for the upland connection abutting such turnaround shall be modified to five feet, provided that the entire area of the vehicular turnaround is paved with the same paving material as the upland connection.

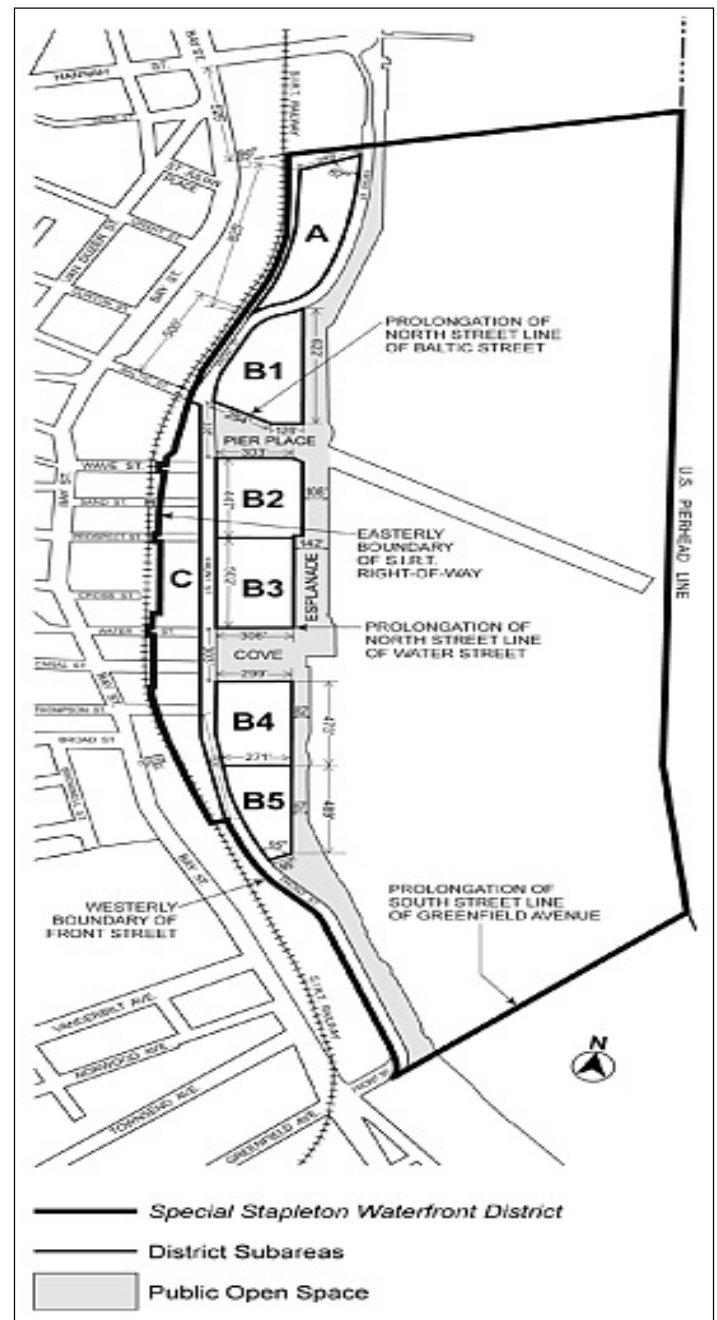
116-633 Phased development of Waterfront Public Access Area

For the purposes of applying for an authorization for phased development of a waterfront public access area in paragraph (c) (1) of Section 62-822 (Modification of waterfront public access area and visual corridor requirements), the lot area shall be the portion of the zoning lot above water.

Appendix A Stapleton Waterfront District Plan

Map 1. Special Stapleton Waterfront District, Subareas and Public Spaces

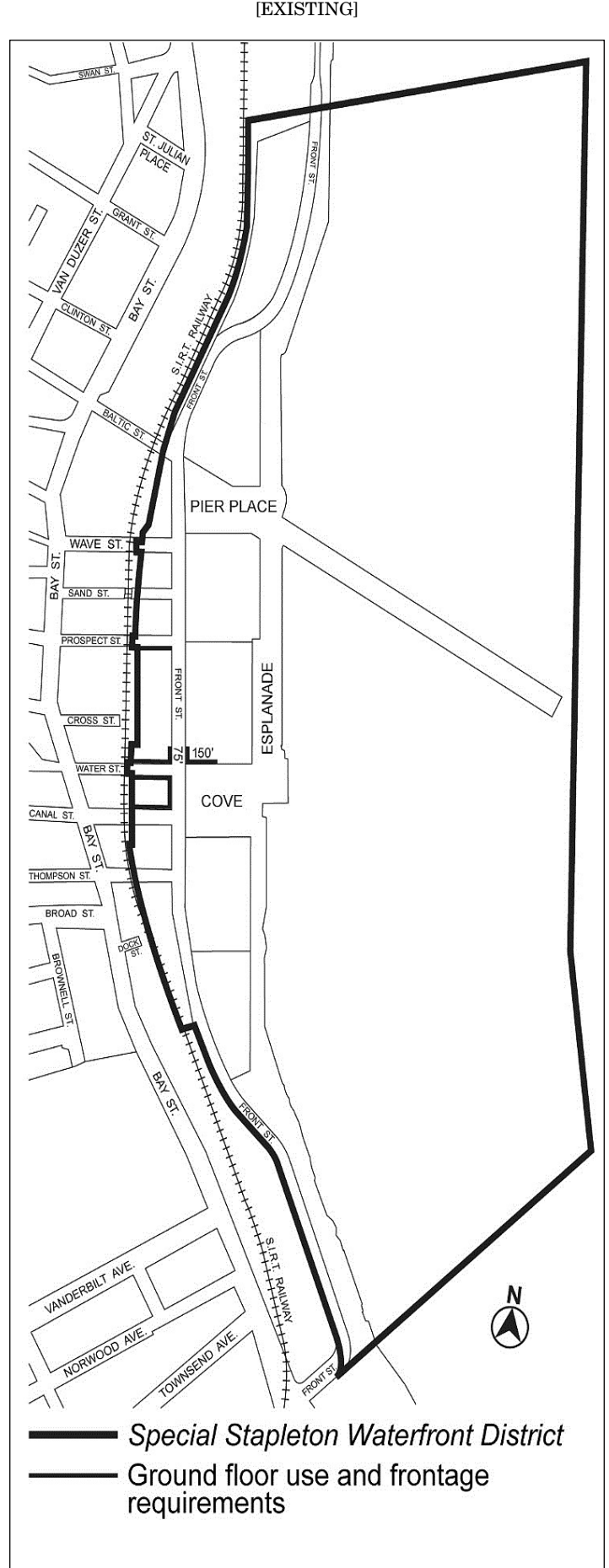
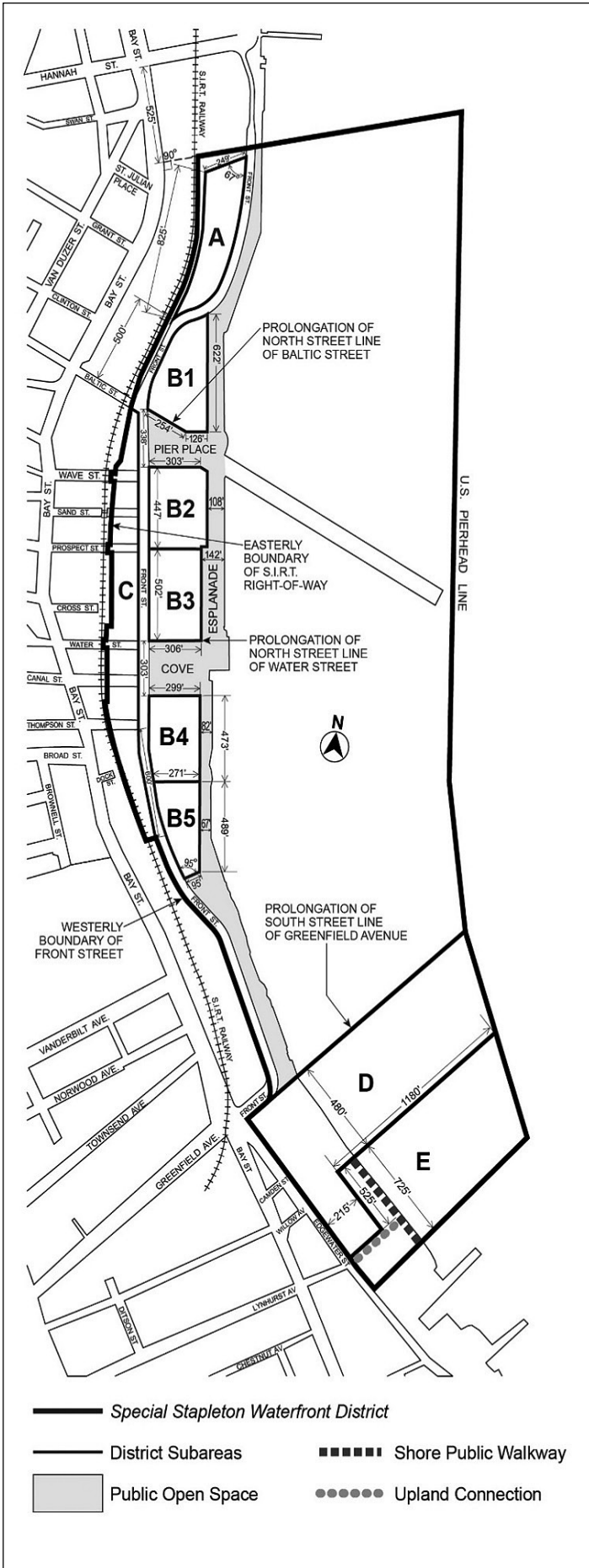
[EXISTING]








[PROPOSED]

Map 2. Ground Floor Use and Frontage Requirements

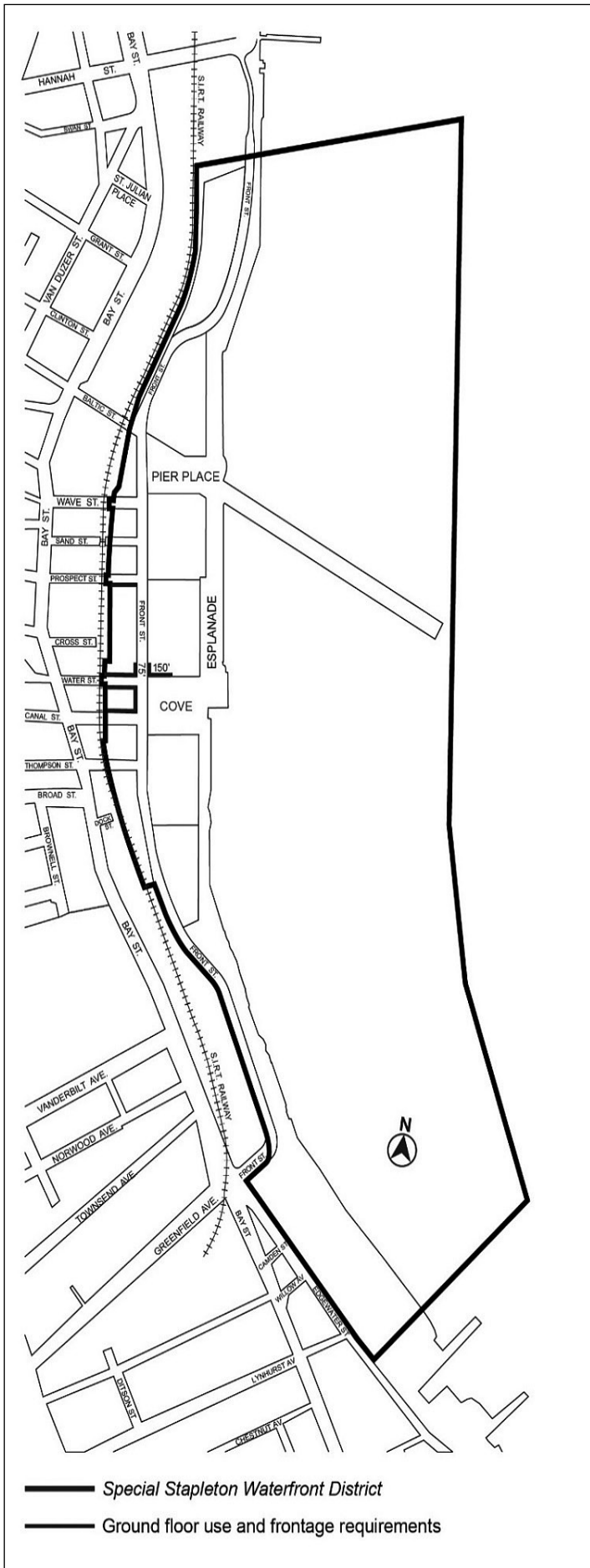
[EXISTING]



-  Special Stapleton Waterfront District
-  District Subareas
-  Public Open Space
-  Shore Public Walkway
-  Upland Connection

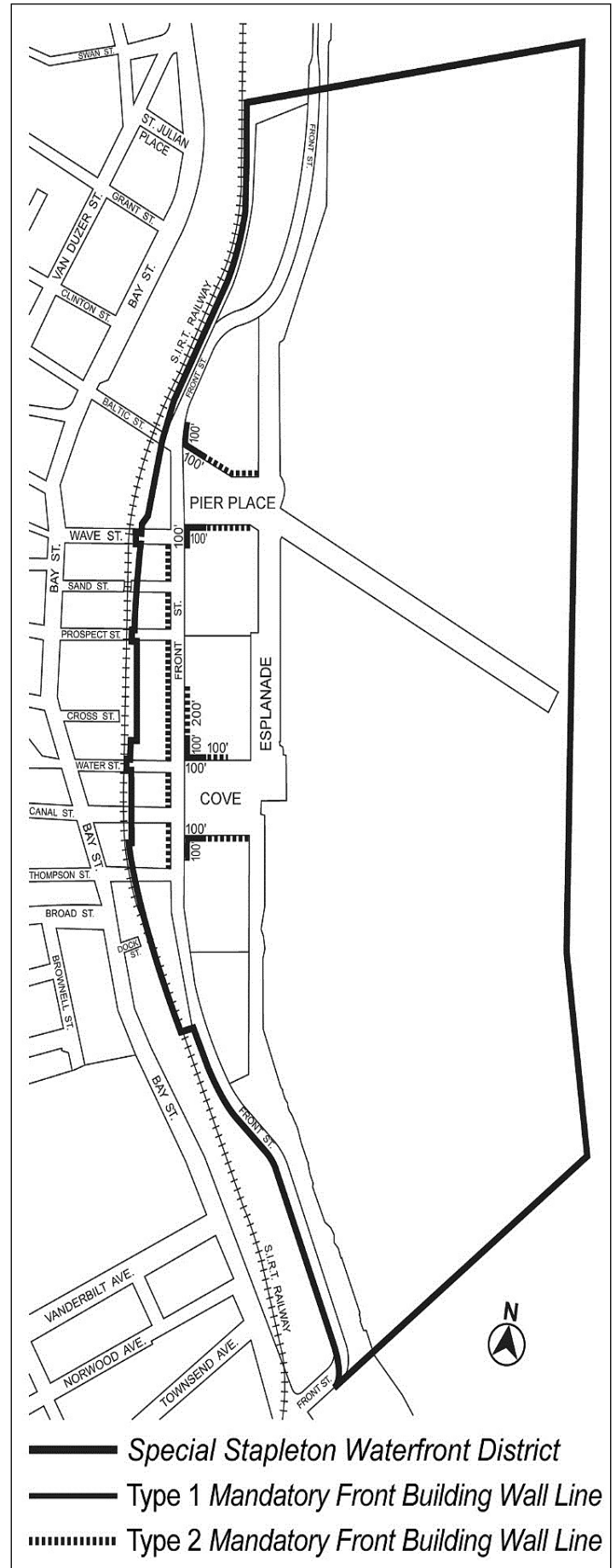
-  Special Stapleton Waterfront District
-  Ground floor use and frontage requirements

[PROPOSED]

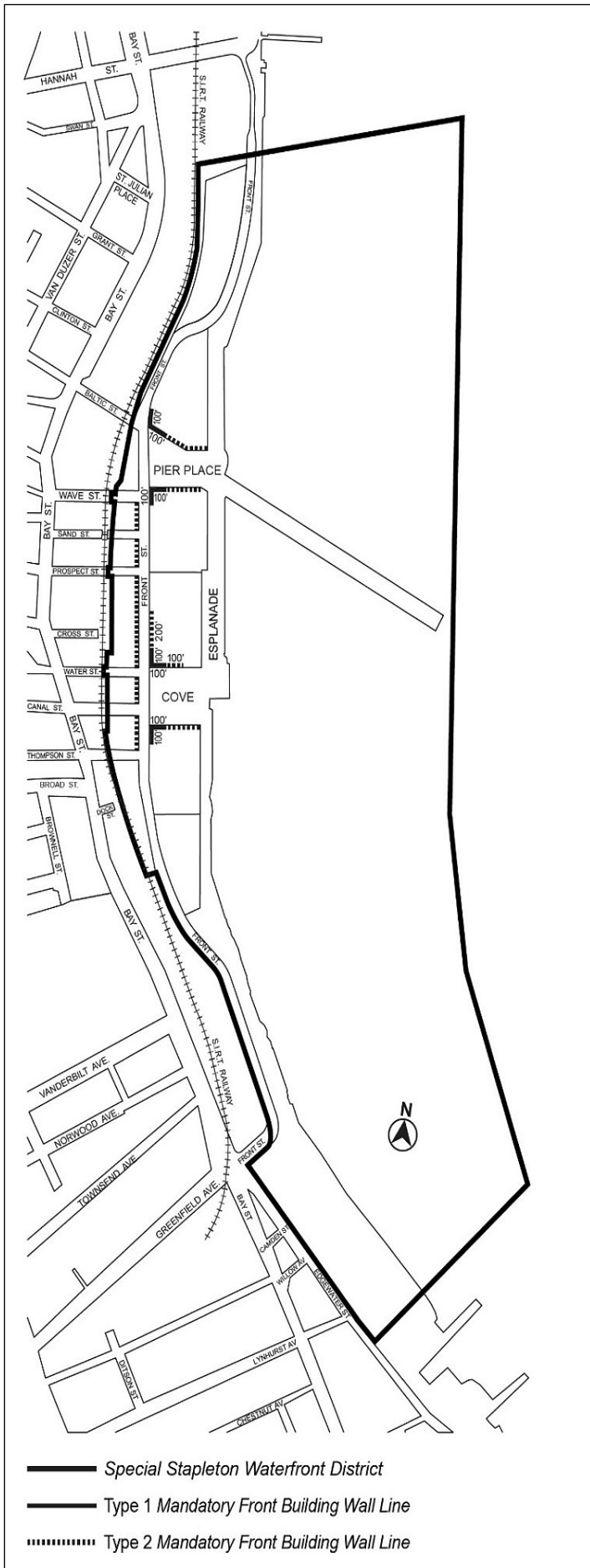


Map 3. Mandatory Front Building Wall Lines

[EXISTING]

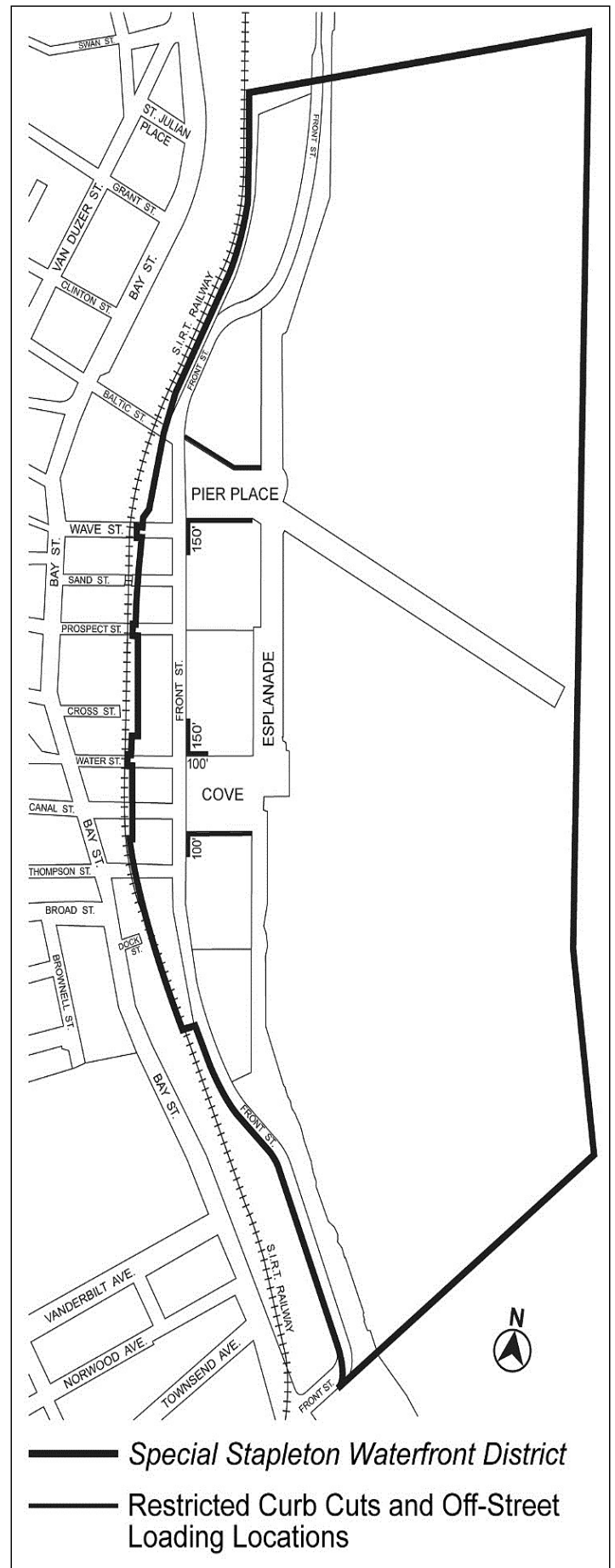


[PROPOSED]



Map 4. Restricted Curb Cut and Off-Street Loading Locations

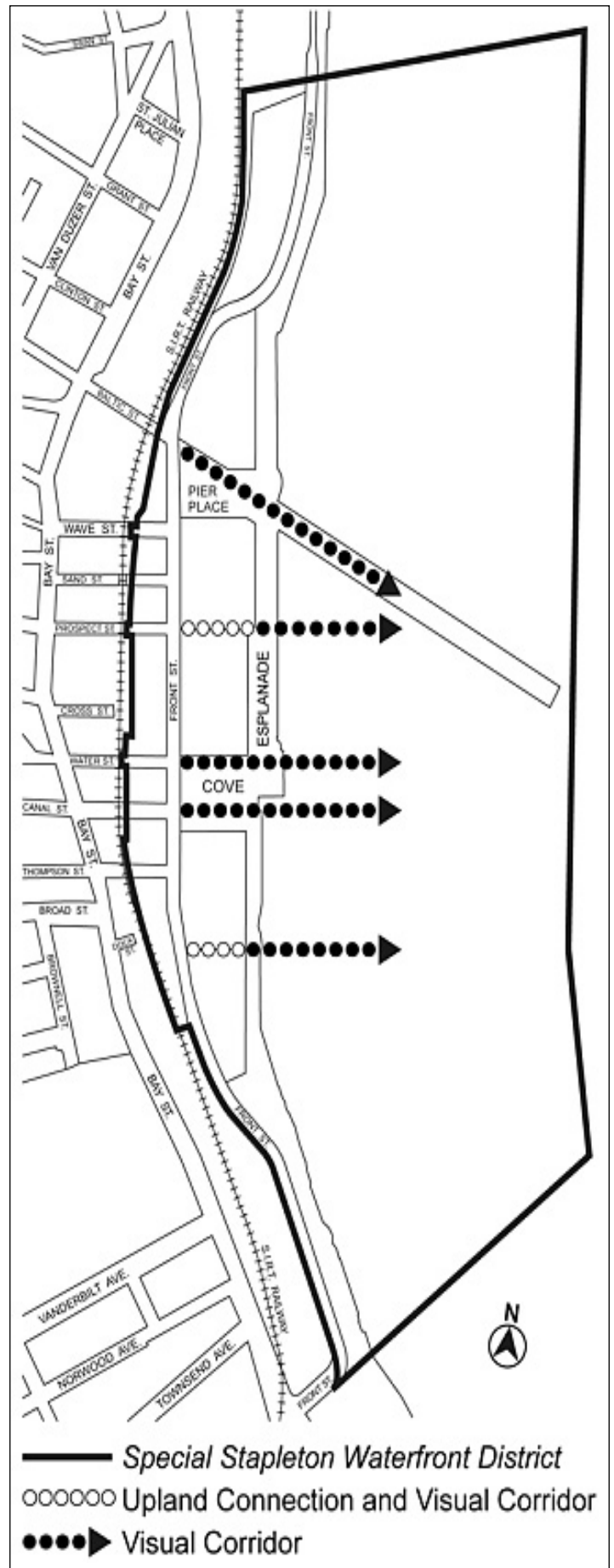
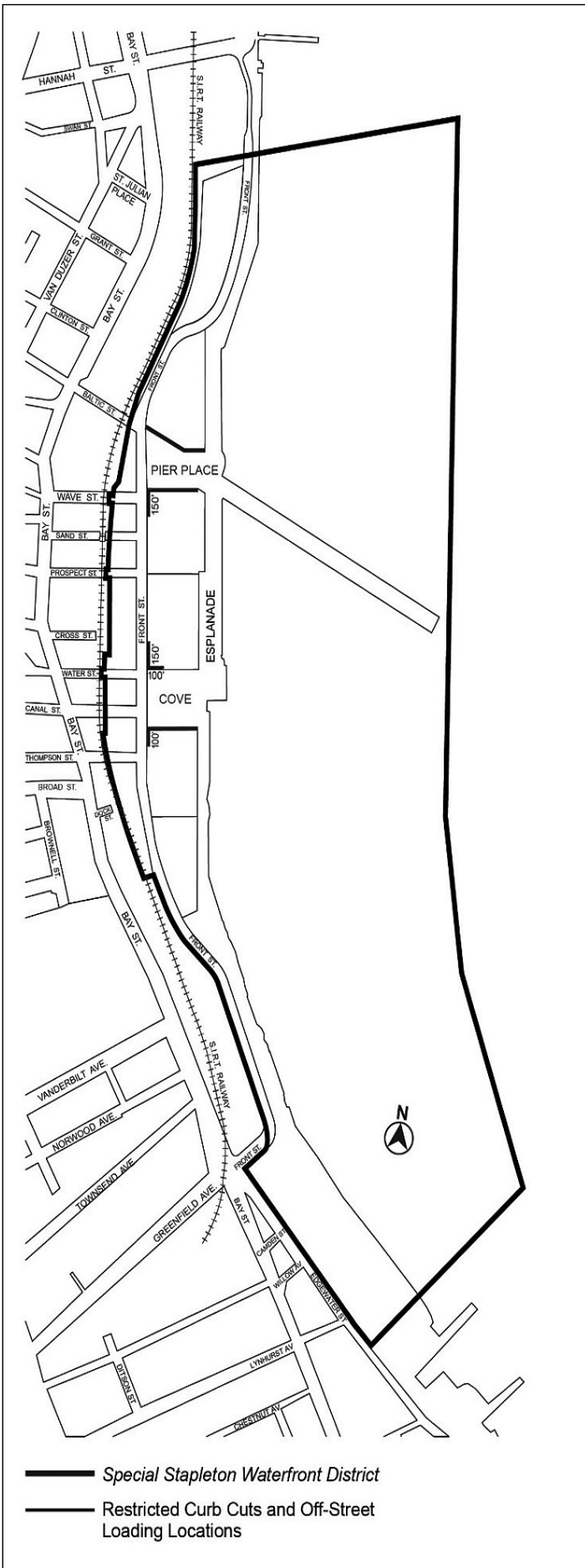
[EXISTING]



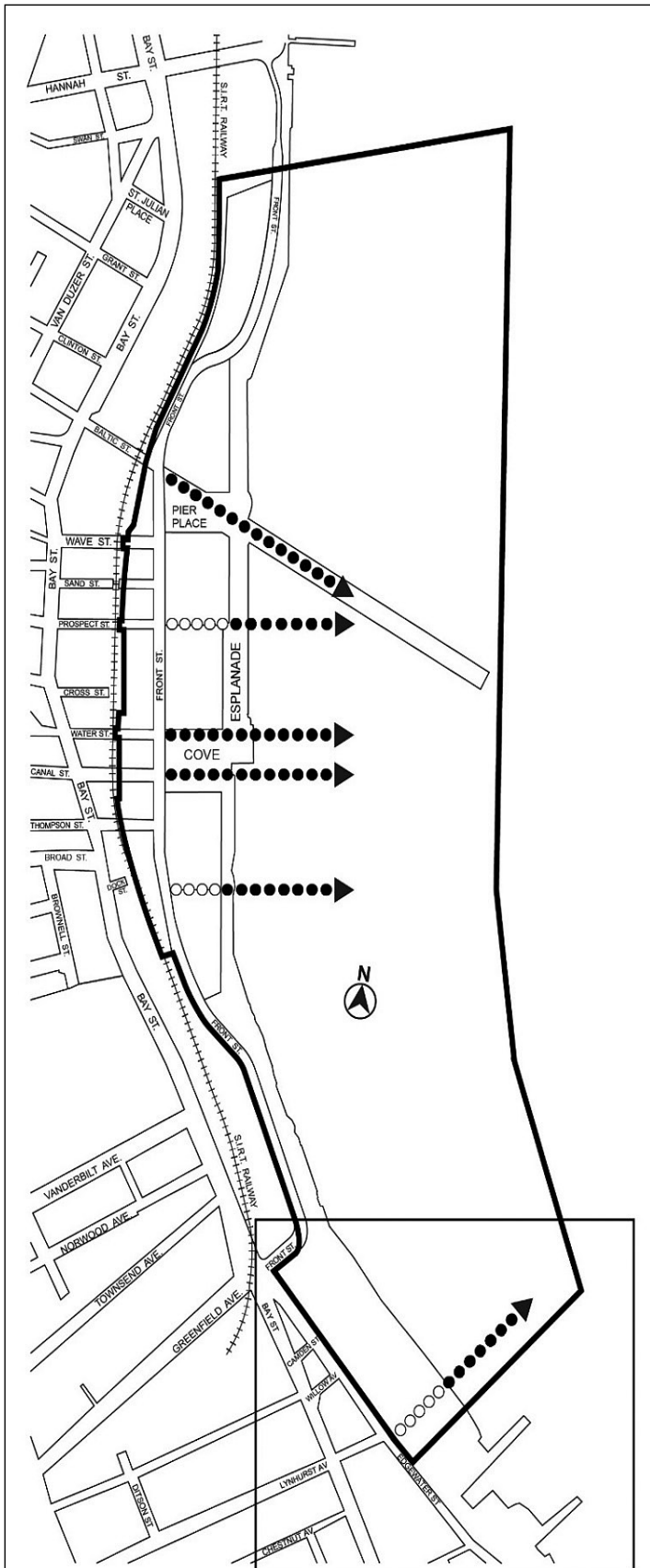
[PROPOSED]

Map 5. Upland Connections and Visual Corridors

[EXISTING]



[PROPOSED]

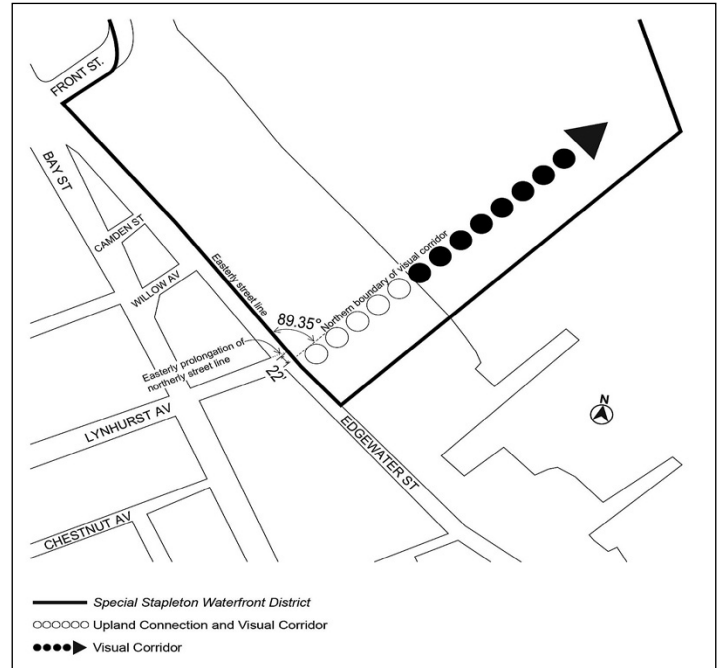


- Special Stapleton Waterfront District
- Upland Connection and Visual Corridor
- ▶ Visual Corridor

See Map 6

Map 6. Location of Visual Corridor in Subarea E

[NEW MAP: PROPOSED]



- Special Stapleton Waterfront District
- Upland Connection and Visual Corridor
- ▶ Visual Corridor

* * *

APPENDIX F
Inclusionary Housing Designated Areas and Mandatory
Inclusionary Housing Areas

* * *

Queens

* * *

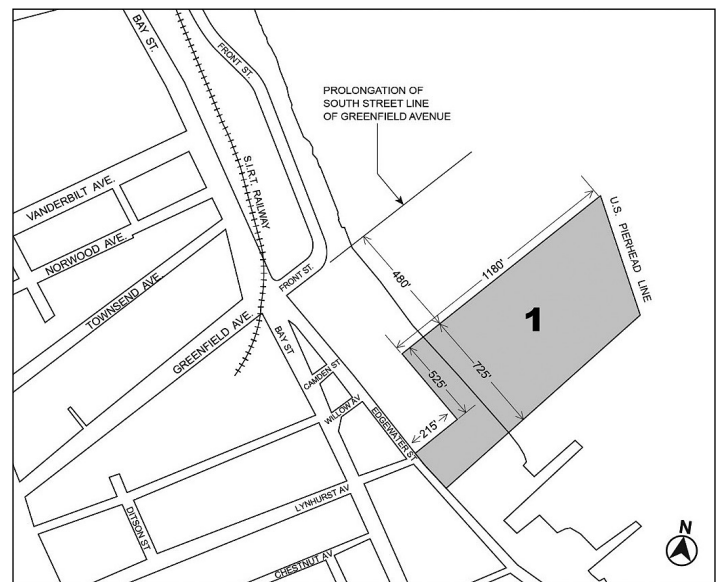
Staten Island

Staten Island Community District 1

In Subarea E of the #Special Stapleton Waterfront District# (see Section 116-60) and in the R6 District within the areas shown on the following Map 1:

Map 1. (date of adoption)

[NEW MAP: PROPOSED]



- Mandatory Inclusionary Housing area see Section 23-154(d)(3)
- Area 1 (date of adoption) - MIH Program Option 1, Option 2 and Workforce Option

Portion of Community District 1, Staten Island

* * *

**125 EDGEWATER STREET DEVELOPMENT
STATEN ISLAND CB - 1 C 150402 ZMR**

Application submitted by Pier 21 Development, LLC, pursuant to Section 197-c and 201 of the New York City Charter for the amendment of the Zoning Map, Section No. 21d:

1. changing from an M2-1 District to an R6 District property, bounded by a line 515 feet southeasterly of the northeasterly prolongation of the southerly street line of Greenfield Avenue, the U.S. Pierhead Line, a line 1,240 feet southeasterly of the northeasterly prolongation of the southerly street line of Greenfield Avenue, Edgewater Street, a line 1,040 feet southeasterly of the northeasterly prolongation of the southerly street line of Greenfield Avenue, and a line 210 feet northeasterly of Edgewater Street;
2. establishing within the proposed R6 District a C2-2 District, bounded by a line 1,040 feet southeasterly of the northeasterly prolongation of the southerly street line of Greenfield Avenue, a line 210 feet northeasterly of Edgewater Street, a line 1,240 feet southeasterly of the northeasterly prolongation of the southerly street line of Greenfield Avenue, and Edgewater Street; and
3. establishing a Special Stapleton Waterfront District (SW), bounded by the northeasterly prolongation of the southerly street line of Greenfield Avenue, the U.S. Pierhead Line, a line 1,240 feet southeasterly of the northeasterly prolongation of the southerly street line of Greenfield Avenue and Edgewater Street;

as shown on a diagram (for illustrative purposes only) dated December 12, 2016, and subject to the conditions of the CEQR Declaration E-401.

The Subcommittee on Landmarks, Public Siting and Maritime Uses will hold a public hearing in the Council Committee Room, 16th Floor, 250 Broadway, New York City, NY 10007, commencing at 11:00 A.M. on Tuesday, May 30, 2017.

The Subcommittee on Planning, Dispositions and Concessions will hold a public hearing on the following matters in the Council Committee Room, 16th Floor, 250 Broadway, New York City, NY 10007, commencing at 1:00 P.M. on Tuesday, May 30, 2017:

POMP I

BRONX CB - 5 20175421 HAX

Application submitted by the New York City Department of Housing Preservation and Development, for approval of a real property tax exemption, pursuant to Article XI of the Private Housing Finance Law for property, located at Block 3158, Lots 41 and 43; and Block 3221, Lot 15; Borough of the Bronx, Community District 5, Council Districts 14 and 15.

POMP 9

BRONX CB - 5 20175422 HAX

Application submitted by the New York City Department of Housing Preservation and Development, for approval of a real property tax exemption, pursuant to Article XI of the Private Housing Finance Law for property, located at Block 2850, Lot 16, Borough of the Bronx, Community District 5, Council District 14.

**NEIGHBORHOOD STABILIZATION ASSOCIATES I
BROOKLYN CB - 7 20175423 HAX**

Application submitted by the New York City Department of Housing Preservation and Development, for approval of a real property tax exemption, pursuant to Article XI of the Private Housing Finance Law for property, located at Block 764, Lot 36; Block 792, Lot 56; Block 799, Lot 25; Block 809, Lots 2, 3, 4, 5, 6, and 7; Block 816, Lots 36 and 37; Block 817, Lots 1 and 5; Block 821, Lot 12; Block 830, Lots 33 and 35; Block 832, Lot 51; and Block 839, Lot 6; Borough of Brooklyn, Community District 7, Council District 38.

SIXTH AVENUE REHAB I

BROOKLYN CB - 7 20175424 HAX

Application submitted by the New York City Department of Housing Preservation and Development, for approval of a real property tax exemption, pursuant to Article XI of the Private Housing Finance Law for property, located at Block 816, Lot 42; Borough of Brooklyn, Community District 7, Council District 38.

**SUNSET PARK HOUSING ASSOCIATES
BROOKLYN CB - 7 20175425 HAX**

Application submitted by the New York City Department of Housing Preservation and Development, for approval of a real property tax exemption, pursuant to Article XI of the Private Housing Finance Law for property, located at Block 792, Lot 24; and Block 821, Lots 71 and 72; Borough of Brooklyn, Community District 7, Council District 38.

TMN904 CLUSTER

MANHATTAN CBs - 9 and 10 20175426 HAM

Application submitted by the New York City Department of Housing Preservation and Development, for approval of a real property tax exemption, pursuant to Article XI of the Private Housing Finance Law for property, located at Block 410-18 West 128th Street (Block 1954, Lot 55), 157 West 122nd Street (Block 1907, Lot 8), 116-18 West 129th Street (Block 1913, p/o Lot 40), 120 West 129th Street (Block 1913, p/o Lot 40), and 111 West 131st Street (Block 1916, Lot 25), Borough of Manhattan, Community Districts 9 and 10.

LEXINGTON GARDENS II

MANHATTAN CB - 11 20175427 HAM

Application submitted by the New York City Department of Housing Preservation and Development, for approval of an Urban Development Action Area Project, located at 1461 Park Avenue pursuant to Sections 691, 693 and 694 of the General Law and approval of a real property tax exemption, pursuant to Article XI of the Private Housing Finance Law for property, located at Block 1635, Lots 1, 7, and 16, Borough of Manhattan, Community District 11 and Council District 8.

Accessibility questions: Land Use Division - (212) 482-5154, by: Thursday, May 25, 2017, 3:00 P.M.



m23-30

NOTICE IS HEREBY GIVEN that the Council has scheduled the following public hearings on the matters indicated below:

The Subcommittee on Zoning and Franchises will hold a public hearing on the following matter in the Council Committee Room, 16th Floor, 250 Broadway, New York City, NY 10007, commencing at 9:30 A.M. on Tuesday, May 30, 2017:

HORUS KABAB HOUSE

MANHATTAN CB - 3 20175360 TCM

Application pursuant to Section 20-226 of the Administrative Code of the City of New York, concerning the petition of El Sayed 1 Corp, d/b/a Horus Kabab House, for a new revocable consent to establish, maintain and operate an unenclosed sidewalk café, located at 93 Avenue B.

Accessibility questions: Land Use Division - (212) 482-5154, by: Thursday, May 25, 2017, 3:00 P.M.



m23-30

NOTICE IS HEREBY GIVEN that the Council has scheduled the following public hearings on the matters indicated below:

The Subcommittee on Planning, Dispositions and Concessions will hold a public hearing on the following matters in the Council Committee Room, 16th Floor, 250 Broadway, New York City, NY 10007, commencing at 1:00 P.M., on Tuesday, May 30, 2017:

**NEIGHBORHOOD STABILIZATION ASSOCIATES II
BROOKLYN CB - 7 20175439 HAX**

Application submitted by the New York City Department of Housing Preservation and Development, for approval of a real property tax exemption, pursuant to Article XI of the Private Housing Finance Law for property, located at Block 723, Lot 67; Block 774, Lot 59; Block 775, Lots 65 and 80; Block 783, Lot 21; Block 784, Lots 38, 39, 45 and 47; and Block 814, Lot 20, Borough of Brooklyn, Community District 7, Council District 38.

POMP 2

BRONX CB - 6 20175429 HAX

Application submitted by the New York City Department of Housing Preservation and Development, for approval of a real property tax exemption, pursuant to Article XI of the Private Housing Finance Law for property, located at Block 2948, Lot 20, Borough of the Bronx, Community District 6, Council District 17.

POMP 3

BRONX CBs 1 and 9 20175430 HAX

Application submitted by the New York City Department of Housing Preservation and Development for approval of a real property tax exemption, pursuant to Article XI of the Private Housing Finance Law for property, located at Block 2623, Lots 54 and 56; and Block 3737, Lots 32 and 33, Borough of the Bronx, Community Districts 1 and 9, Council District 17.

POMP 3

BRONX CBs - 3 and 4 20175431 HAX

Application submitted by the New York City Department of Housing Preservation and Development, for approval of a real property tax exemption, pursuant to Article XI of the Private Housing Finance Law for property, located at Block 2456, Lots 23 and 55; Block 2783,

Lot 42; Block 2785, Lot 24; Block 2786, Lot 30; Block 2830, Lot 13; Block 2831, Lot 24; and Block 2932, Lot 15; Borough of the Bronx, Community Districts 3 and 4, Council District 16.

BRONX CB - 1 **POMP 4** **20175432 HAX**

Application submitted by the New York City Department of Housing Preservation and Development, for approval of a real property tax exemption, pursuant to Article XI of the Private Housing Finance Law for property, located at Block 2581, Lots 26 and 28; and Block 2623, Lot 180, Borough of the Bronx, Community District 1, Council District 8.

BRONX CB - 9 **POMP 5** **20175433 HAX**

Application submitted by the New York City Department of Housing Preservation and Development, for approval of a real property tax exemption, pursuant to Article XI of the Private Housing Finance Law for property, located at Block 3738, Lot 33; and Block 3772, Lot 10, Borough of the Bronx, Community District 9, Council District 17.

BRONX CBs - 4, 7, and 9 **POMP 5** **20175434 HAX**

Application submitted by the New York City Department of Housing Preservation and Development, for approval of a real property tax exemption, pursuant to Article XI of the Private Housing Finance Law for property, located at Block 2478, Lot 12; Block 3218, Lot 9; Block 3219, Lot 212; Block 3866, Lots 27 and 29; Borough of the Bronx, Community Districts 4, 7, and 9, Council Districts 14, 16 and 18.

BRONX CBs - 4 and 5 **POMP 6** **20175435 HAX**

Application submitted by the New York City Department of Housing Preservation and Development, for approval of a real property tax exemption, pursuant to Article XI of the Private Housing Finance Law for property, located at Block 2888, Lot 28; and Block 3152, Lot 18, Borough of the Bronx, Community Districts 4 and 5, Council Districts 15 and 16.

BRONX CB - 4 **POMP 7** **20175436 HAX**

Application submitted by the New York City Department of Housing Preservation and Development, for approval of a real property tax exemption, pursuant to Article XI of the Private Housing Finance Law for property, located at Block 2844, Lot 33, Borough of the Bronx, Community District 4, Council District 14.

BRONX CB - 9 **POMP 8** **20175437 HAX**

Application submitted by the New York City Department of Housing Preservation and Development, for approval of a real property tax exemption, pursuant to Article XI of the Private Housing Finance Law for property, located at Block 3739, Lot 67; and Block 3772, Lot 12, Borough of the Bronx, Community District 9, Council District 17.

BRONX CBs - 4 and 5 **POMP 8** **20175438 HAX**

Application submitted by the New York City Department of Housing Preservation and Development, for approval of a real property tax exemption, pursuant to Article XI of the Private Housing Finance Law for property, located at Block 2582, Lot 34; Block 2786, Lot 2; Block 3742, Lot 70; and Block 3920, Lots 24 and 29; Borough of the Bronx, Community Districts 1, 4, and 9, Council Districts 8, 16, and 18.

Accessibility questions: Land Use Division - (212) 482-5154, by: Thursday, May 25, 2017, 3:00 P.M.



m23-30

NOTICE IS HEREBY GIVEN that the Council has scheduled the following public hearings on the matters indicated below:

The Subcommittee on Zoning and Franchises will hold a public hearing on the following matter in the Council Committee Room, 16th Floor, 250 Broadway, New York City, NY 10007, commencing at 9:30 A.M. on Tuesday, May 30, 2017:

PRET A MANGER

MANHATTAN CB - 2 **20175286 TCM**

Application pursuant to Section 20-226 of the Administrative Code of the City of New York, concerning the petition of Pret A Manger USA Limited, d/b/a Pret A Manger, for a new revocable consent to establish, maintain and operate an unenclosed sidewalk café, located at 1 Astor Place.

Accessibility questions: Land Use Division - (212) 482-5154, by: Friday, May 26, 2017, 10:00 A.M.



m23-30

CITY PLANNING COMMISSION

PUBLIC HEARINGS

NOTICE IS HEREBY GIVEN that resolutions have been adopted by the City Planning Commission, scheduling public hearings on the following matters to be held at Spector Hall, 22 Reade Street, New York, NY, on Wednesday, June 7, 2017 at 10:00 A.M.

BOROUGH OF BROOKLYN

Nos. 1 & 2

EBENEZER PLAZA

No. 1

CD 16 **C 170189 ZMK**

IN THE MATTER OF an application submitted by Brownsville Linden Plaza LLC, pursuant to Sections 197-c and 201 of the New York City Charter for the amendment of the Zoning Map, Section No. 17d:

- changing from an M1-1 District to an R7A District property, bounded by New Lots Avenue, Powell Street, a line 150 feet northerly of Hegeman Avenue, Sackman Street, a line 100 feet northerly of Hegeman Avenue, Christopher Avenue, Hegeman Avenue, and Mother Gaston Boulevard;
- changing from an M1-1 District to an R7D District property, bounded by a line 100 feet northerly of Hegeman Avenue, Sackman Street, a line 150 feet northerly of Hegeman Avenue, Powell Street, Hegeman Avenue, and Christopher Avenue;
- establishing within a proposed R7A District a C2-4 District, bounded by New Lots Avenue, Powell Street, a line 150 feet northerly of Hegeman Avenue, Sackman Street, a line 100 feet northerly of Hegeman Avenue, Christopher Avenue, Hegeman Avenue, and Mother Gaston Boulevard; and
- establishing within a proposed R7D District a C2-4 District, bounded by a line 100 feet northerly of Hegeman Avenue, Sackman Street, a line 150 feet northerly of Hegeman Avenue, Powell Street, Hegeman Avenue, and Christopher Avenue;

as shown on a diagram (for illustrative purposes only) dated March 20, 2017, and subject to the conditions of CEQR Declaration E-419.

No. 2

CD 16 **N 170190 ZRK**

IN THE MATTER OF an application submitted by Brownsville Linden Plaza, LLC, pursuant to Section 201 of the New York City Charter, for an amendment of the Zoning Resolution of the City of New York, modifying Appendix F for the purpose of establishing a Mandatory Inclusionary Housing area.

Matter underlined is new, to be added;
Matter ~~struck out~~ is to be deleted;
Matter within # # is defined in Section 12-10;

* * * indicates where unchanged text appears in the Zoning Resolution

* * *

APPENDIX F

Inclusionary Housing Designated Areas and Mandatory Housing Designated Areas

* * *

Brooklyn

* * *

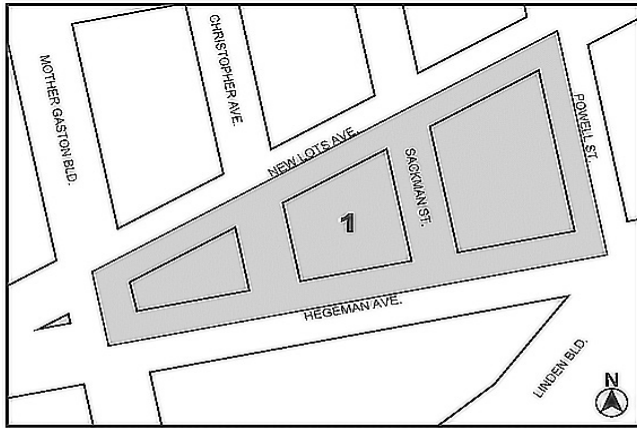
Brooklyn Community District 16

* * *

In the R7A and R7D Districts within the area shown on the following Map 2:

Map 2 - [date of adoption]

[PROPOSED MAP]



Mandatory Inclusionary Housing Area (MIHA) see Section 23-154(d)(3)
1 Area 1 - [date of adoption] MIH Program Option 1 and Option 2

Portion of Community District 16, Brooklyn

* * *

BOROUGH OF MANHATTAN

Nos. 3-6

126TH STREET BUS DEPOT

No. 3

CD 11 C 170275 ZMM

IN THE MATTER OF an application submitted by the New York City Economic Development Corporation, pursuant to Sections 197-c and 201 of the New York City Charter for the amendment of the Zoning Map, Section No. 6b, changing from an M1-2 District to an C6-3 District property, bounded by East 127th Street, First Avenue, East 126th Street, and Second Avenue*, as shown on a diagram (for illustrative purposes only) dated February 21, 2017.

*Note: Second Avenue between East 126th Street and East 127th Street is proposed to be narrowed under a concurrent related application (C 170093 MMM) for an amendment of the City Map.

No. 4

CD 11 N 170276 ZRM

IN THE MATTER OF an application submitted by the New York City Economic Development Corporation, pursuant to Section 201 of the New York City Charter, for an amendment of the Zoning Resolution of the City of New York, modifying Appendix F, for the purpose of establishing a Mandatory Inclusionary Housing area.

Matter underlined is new, to be added;
Matter struck-out is to be deleted;
Matter within # # is defined in Section 12-10;
* * * indicates where unchanged text appears in the Zoning Resolution

* * *

APPENDIX F

Inclusionary Housing Designated Areas and Mandatory Inclusionary Housing Areas

* * *

MANHATTAN

* * *

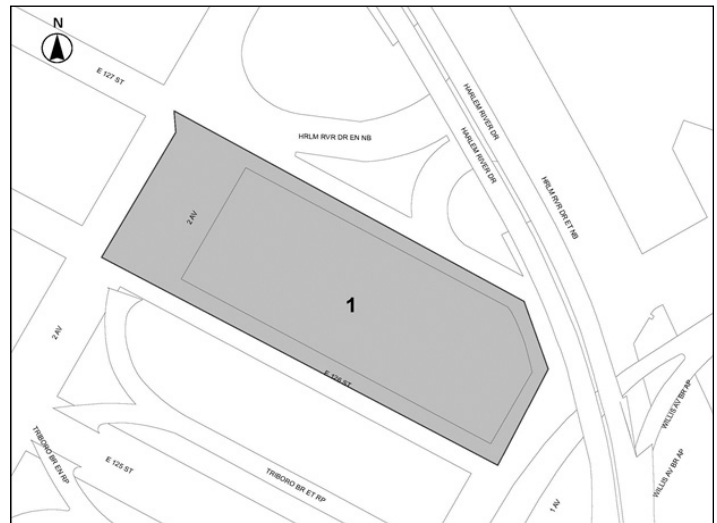
Manhattan Community District 11

* * *

In the C6-3 District (R9 equivalent) within the area shown on the following Map 2:

Map 2. (date of adoption)

[PROPOSED MAP]



Mandatory Inclusionary Housing area see Section 23-154(d)(3)
Area 1 (date of adoption) - MIH Program Option 1 and Option 2
Portion of Community District 11, Manhattan

* * *
No. 5

CD 11 C 170093 MMM

IN THE MATTER OF an application, submitted by the New York City Economic Development Corporation pursuant to Sections 197-c and 199 of the New York City Charter and Section 5-430 et seq. of the New York City Administrative Code for an amendment to the City Map involving:

- the elimination, discontinuance and closing of a portion of Second Avenue between East 126th Street and East 127th Street;
the delineation of a sidewalk easement;
the adjustment of grades and block dimensions necessitated thereby;

in accordance with Map No. 30251 dated February 17, 2017 and signed by the Borough President.

No. 6

CD 11 C 170278 PPM
IN THE MATTER OF an application submitted by the Department of Citywide Administrative Services (DCAS), pursuant to Section 197-c of New York City Charter, for the disposition of one City-Owned property, located at 2460 Second Avenue (Block 1803, Lot 1), pursuant to zoning.

NOTICE

On Wednesday, June 7, 2017, at 10:00 A.M., in Spector Hall, at 22 Reade Street, in Lower Manhattan, a public hearing is being held by the City Planning Commission to receive comments related to a Draft Generic Environmental Impact Statement (DGEIS) concerning an application by the New York City (NYC) Economic Development Corporation (EDC), on behalf of the City of New York, for approval of several discretionary actions including a zoning map amendment, zoning text amendments, disposition of property and City map change to facilitate the redevelopment of a City-Owned full block site in East Harlem (the "project site").

The project site consists of the block bounded by East 127th Street to the north, First Avenue to the east, East 126th Street to the south, and Second Avenue to the west. It includes all of the approximately 105,710-square-foot (sf) existing Block 1803, Lot 1, a City-Owned property that, since the 1940s, has been occupied by the 126th Street Bus Depot, as well as an adjoining bus parking area located immediately west of Lot 1. The Metropolitan Transportation Authority is in the process of vacating the bus depot, which has been operated pursuant to a lease, and returning it to the City. The Proposed Project is anticipated to result in a mixed-use development project including a mix of permanently affordable and middle income residential, commercial, and community facility uses, and provide a publicly-accessible memorial commemorating the Harlem African Burial Ground and its important role in the history of Harlem and New York City. The Proposed Project and resulting development program reflects ongoing consultation with the 126th Street Bus Depot Task Force, the Harlem African Burial Ground Task Force, Manhattan CD 11,

and local elected officials. The Proposed Project could result in up to approximately 655,215 gross square feet (gsf) of residential development (comprising approximately 730 DUs, of which 50 percent would be affordable to households earning at or below 80 percent Area Median Income); approximately 315,000 gsf of commercial uses (including retail and office uses); approximately 30,000 gsf of community facility uses (including a 15,000 sf historical and cultural center as part of the memorial); 300 accessory parking spaces (to be provided in an above-ground enclosed garage); and approximately 18,000 sf of outdoor, unbuilt memorial space. The Proposed Project would include a total of approximately 952,585 zoning square feet (zsf), representing a Built FAR of 8.25. Overall, including required accessory parking areas the project site would have a total of 1,090,215 gsf of building area.

Written comments on the DGEIS are requested and will be received and considered by the Office of the Deputy Mayor for Housing and Economic Development, the Lead Agency, until Monday, June 19, 2017, at 5:00 P.M.

This hearing is being held pursuant to the State Environmental Quality Review Act (SEQRA) and City Environmental Quality Review (CEQR), CEQR No. 16DME011M.

No. 7

MANHATTAN WEST - PHASE III TEXT AMENDMENT

CD 4 N 170317 ZRM IN THE MATTER OF an application submitted by BOP NW, LLC, pursuant to Section 201 of the New York City Charter, for an amendment of the Zoning Resolution of the City of New York, modifying Article IX, Chapter 3 (Special Hudson Yards District).

Matter underlined is new, to be added; Matter ~~struck out~~ is to be deleted; Matter within # # is defined in Section 12-10;

ARTICLE IX SPECIAL PURPOSE DISTRICTS

Chapter 3 Special Hudson Yards District

* * *

93-70 PUBLIC ACCESS REQUIREMENTS FOR SPECIAL SITES

* * *

93-72 Public Access Areas at 450 West 33rd Street

* * *

93-721 Design and maintenance requirements for public access areas at 450 West 33rd Street

Public access areas at 450 West 33rd Street provided pursuant to the requirements of Section 93-72 shall comply with the applicable design reference standards set forth in paragraph (a), and the maintenance provisions of paragraph (b) of this Section.

(a) Design reference standards

The public access areas required by paragraphs (c) and (d) of Section 93-72 (Public Access Areas at 450 West 33rd Street) shall comply with the following applicable design standards:

- (1) at least two litter receptacles in such public access areas shall be provided;
(2) all open spaces within the public access areas at 450 West 33rd Street shall provide open space signage pursuant to the standards set forth in Section 37-751 (Public space signage systems); the following public signage system: In addition, a minimum of two wayfinding #signs# shall be provided;
(i) One entry plaque shall be provided in each of the following locations:
(aa) the Dyer Avenue access point to the West 31st Street Passageway;
(bb) the Tenth Avenue Podium access point to the West 31st Street Passageway; and
(cc) the #street# level entrance to the Tenth Avenue Podium.
(ii) Each entry plaque is subject to the signage standards as set forth in paragraphs (a)(1) through (a)(4) of Section 37-751 (Public space signage systems).
(iii) Each entry plaque shall be mounted on a wall, a permanent free-standing post, or on a post located within a planter, with its center five feet above the

elevation of the nearest walkable pavement. The maximum height of such free-standing post shall be six feet, with a maximum width and depth of 16 inches. Each entry plaque shall be in a position that clearly identifies the entry into the portion of the public access areas at 450 West 33rd Street that such plaque is provided in connection with, and placed so that the entire entry plaque is obvious and directly visible, without any obstruction, along every line of sight from all paths of pedestrian access to that portion of the public access areas at 450 West 33rd Street.

- (iv) A minimum of two information plaques, constructed from the same permanent materials as the entry plaque, or combined with one or more of the required entry plaques, shall be provided within the public access areas. Information plaques shall be mounted on a wall, a permanent free-standing post, or on a post located within a planter, with its center five feet above the elevation of the nearest walkable pavement. The maximum height of such free-standing post shall be six feet, with a maximum width and depth of 16 inches.
(v) The information plaque is subject to the signage standards as set forth in paragraphs (b)(1) through (b)(6) of Section 37-751, except that paragraph (b)(3) shall be modified to read: 'in lettering three-eighths of an inch in height, the words "This public access area contains:" followed by the total linear feet of seating, the type and quantity of trees and the number of additional required amenities, such as moveable seating, that are provided in the portion of the public access area in which the entry plaque or information plaque is provided.

- (3) the minimum level of illumination shall be 1.5 horizontal foot candles (lumens per foot);
(4) no gates, fences or other barriers shall be permitted within such public access areas; and
(5) for the purposes of applying the #sign# regulations to #building# walls facing public access areas, such public access areas shall be considered #streets#.

(b) Maintenance

The owner(s) shall be responsible for the maintenance of all public access areas, including, but not limited to, litter control, management of pigeons and rodents, maintenance of required lighting levels, and the care and replacement of furnishings and vegetation.

* * *

93-73 Public Access Areas on the Ninth Avenue Rail Yard

For the purposes of this Section 93-73, inclusive, the Ninth Avenue Rail Yard shall be considered the area bounded by the western #street line# of Ninth Avenue, the northern #street line# of West 31st Street, a line located 498 feet west of the western #street line# of Ninth Avenue and the southern #street line# of West 33rd Street. Such area shall include the tax lots located at Block 729, Lots 50 and 60, existing on April 29, 2014. Any #development# in such area shall provide public access areas in accordance with the provisions of this Section 93-73, inclusive.

Public access areas on the Ninth Avenue Rail Yard shall be comprised of the types of public access areas listed in this Section. Public access areas shall also include the area of the sidewalk widenings along Ninth Avenue and West 33rd Street required pursuant to Section 93-61 (Pedestrian Circulation Space). The entry plaza and the art plaza, as set forth in paragraphs (a) and (c) of this Section, respectively, shall be subject to the hours of access provisions set forth in Section 37-727. All other public access areas listed in this Section shall be accessible to the public between the hours of 6:00 A.M. and 1:00 A.M.

(a) Entry Plaza

(1) Location and minimum dimensions

A publicly accessible space, open to the sky (hereinafter referred to as the "entry plaza"), shall be located within the area bounded by the western #street line# of Ninth Avenue, the southern #street line# of West 33rd Street, a line 168 feet south of and parallel to the southern #street line# of West 33rd Street and a line 60 feet west of and parallel to the western #street line# of Ninth Avenue, as shown on Map 1 (Subdistrict B: 450 West 33rd Street and Ninth Avenue Rail Yard Public Access Area Plan) in Appendix B of this Chapter. The entry plaza shall have a minimum area of 10,080 square feet, shall

have a minimum frontage along Ninth Avenue of 168 feet and shall provide a direct connection to the central plaza required pursuant to paragraph (b) of this Section. No more than 50 percent of the entry plaza area shall be covered by the permitted obstructions described in paragraph (a) of Section 37-726.

(2) Required amenities

The entry plaza shall have the following amenities:

- (i) a minimum of eight trees (or other amounts equivalent to a minimum of 32 caliper inches);
- (ii) at least 336 linear feet of seating including a minimum of 48 moveable chairs and 12 moveable tables. At least 50 percent of the seating, including movable seats, shall have backs and no more than 50 percent of the seating with backs shall be movable seating;
- (iii) two or more planting beds which, in the aggregate, occupy an area of at least 800 square feet. No more than 35 percent of the linear feet of the planting beds shall have bounding walls exceeding 18 inches in height above an adjacent walking surface;
- (iv) ground floor transparency, in accordance with the provisions of paragraph (c) of Section 93-14 (Ground Floor Level Requirements), shall apply to at least 70 percent of the length of all #building# walls facing the entry plaza; and
- (v) one clear pedestrian circulation path with a minimum width of 12 feet shall be provided adjacent to the #building# facing the entry plaza and shall extend for the full length of the #building# frontage.

(b) Central Plaza

(1) Location and minimum dimensions

A publicly accessible space (hereinafter referred to as the "central plaza"), shall be located within an area bounded by the western #street line# of Ninth Avenue, a line 168 feet south of and parallel to the southern #street line# of West 33rd Street, a line 478 feet west of and parallel to the western #street line# of Ninth Avenue, a line 187 167 feet north of and parallel to the northern #street line# of West 31st Street beyond 40 feet of the western street line# of Ninth Avenue, and a line 478 40 feet west of and parallel to the western #street line# of Ninth Avenue; and a line 187 feet north of and parallel to the northern #street line# of West 31st Street within 40 feet of the western street line of Ninth Avenue, as shown on Map 1 in Appendix B of this Chapter. Except as provided in paragraph (b)(3) of this Section, the central plaza shall have a minimum area of 47,800 square feet, and shall have a minimum north-south dimension as measured from the #building# walls of the #buildings# facing onto the central plaza of 100 feet. The central plaza shall be open to the sky, except:

- (i) for the area occupied by the pavilion permitted by paragraph (b)(2)(vii) of this Section; and
- (ii) within a line 115 feet west of and parallel to the western #street line# of Ninth Avenue, a #building# may cantilever over the central plaza and required circulation paths located therein, provided such cantilever extends no greater than 10 feet over such central plaza.

(2) Required amenities

The central plaza shall contain the following features and amenities:

(i) Landscaped area

A landscaped area shall be provided and shall contain a minimum of 44 trees (or other amounts equivalent to a minimum of 176 caliper inches), and planting beds which, in the aggregate, occupy an area of at least 7,500 square feet.

Within the area bounded by the western #street line# of Ninth Avenue and a line drawn 45 feet west of the western #street line# of Ninth Avenue, a minimum of 1,000 square feet of such total requirement shall be occupied by planting beds.

(ii) Seating

A minimum of 725 linear feet of seating shall be provided, with 120 moveable chairs and 30 moveable tables. At least 50 percent of the required seating shall have backs.

Within the area bounded by the western #street line# of Ninth Avenue and a line drawn 45 feet west of the western #street line# of Ninth Avenue, a minimum of 50 linear feet of seating of such total requirement shall be provided of which 50 percent shall have backs.

(iii) Event space

The portion of the central plaza located beyond a line drawn 295 feet west and parallel to the western #street line# of Ninth Avenue may be used for events (hereinafter referred to as the "event space"). Such event space ~~shall have~~ may be used for events not exceeding a maximum area of 4,500 square feet, except as set forth below for summer public events and winter public events, and may contain a temporary stage or platform and temporary seating associated with events. When such the event space is not being used for an event (general public events, summer public events, winter public events and private events), it shall contain a minimum of 192 linear feet of seating, with 96 moveable chairs and 24 moveable tables, and, during the period April 1 to November 15, a minimum of two moveable food carts within the event space or on the periphery thereof. Such tables and chairs shall be in addition to the amount required for the landscaped area in paragraph (b)(2)(ii) of this Section. When the event space is being used for an event (general public events, summer public events, winter public events and private events), the additional tables, chairs and moveable food carts may be removed.

(aa) General Public Events

At all times of the year, the event space may be used to host general public events which are open and accessible to the general public and free of admission. During such public events, the event space may contain associated temporary structures and seating.

(bb) Summer Public Events

For not more than 75 days between April 1 and November 15, the event space may be used for summer public events which are open and accessible to the general public and free of admission charge where the temporary structures and seating associated with such summer public events may extend beyond 4,500 square feet, provided that the total area used for such summer public events does not exceed an additional 2,000 square feet and is located beyond a line drawn 295 feet west of and parallel to the western #street line# of Ninth Avenue.

(cc) Winter Public Events

Between November 15 and April 1, an ice skating rink, together with associated temporary structures, may extend beyond 4,500 square feet, provided that the total area used for the ice skating rink together with associated temporary structures does not exceed an additional 2,000 square feet and is located beyond a line drawn 295 feet west of and parallel to the western #street line# of Ninth Avenue. The ice skating rink shall be open and accessible to the general public, but a fee for use of the ice skating rink may be charged, provided the combined total admission and equipment rental fees do not exceed the highest of such combined fees charged at any one rink operating in a #public park#.

(dd) Private Events

The City Planning Commission may allow the closing of the event space for up to 12 private events per year pursuant to a restrictive declaration acceptable to the City and recorded in the office of the City Register for New York County and indexed against the property.

For all events specified in this Section, temporary structures or seating associated with such an event (general public events, summer public events, winter public events and private events) permitted by this paragraph may be installed in the event space, provided the circulation paths required in paragraph (b)(2)(iv) of this Section remain unobstructed at all times.

(iv) Circulation paths

Circulation paths in the central plaza shall meet the following minimum requirements:

- (aa) pedestrian circulation paths ~~extending the full length of the central plaza~~ with an aggregate width of not less than 30 feet shall be provided;
- (bb) at least two of the required circulation paths with a minimum clear width of twelve feet shall be located within 20 feet of the facade of each ~~building~~ facing the central plaza;
- (cc) in addition to the circulation paths required by paragraph (b)(2)(iv)(aa) of this Section, at least two circulation paths shall be provided through the landscaped area required by paragraph (b)(2)(i) of this Section, which connect with the circulation paths required by paragraph (b)(2)(iv)(bb) of this Section;
- (dd) all circulation paths shall be unobstructed during events held in the event space permitted by paragraph (b)(2)(iii) of this Section; and
- (ee) ~~a clear path~~, with a total minimum aggregate width of ~~at least 20 feet~~ shall be ~~maintained located at the boundary between where the entry plaza, required pursuant to paragraph (a) of this Section, and the central plaza, required by paragraph (b) of this Section, intersect and at where the boundary between the art plaza, required pursuant to paragraph (c) of this Section, and the central plaza, required by paragraph (a) of this Section intersect, provided that up to eight feet of such required clear path may be located within the entry plaza and within the art plaza, respectively, and that all clear paths counted toward the aggregate minimum width required by this paragraph shall be a minimum of 7 feet, 6 inches in clear width, and be located no further than 12 feet apart from one another.~~

(v) Transparency

The transparency requirements of paragraph (c) of Section 93-14 (Ground Floor Level Requirements) shall apply to the ground floor level of at least 70 percent of the length of all ~~building~~ walls facing each side of the central plaza.

(vi) Retail continuity

At least 40 percent of the frontage of any ~~building~~ fronting on the central plaza shall comply with the retail continuity requirements of paragraph (a) of Section 93-14 (Ground Floor Level Requirements) and at least 50 percent of the aggregate frontage of all ~~buildings~~ fronting on the central plaza shall comply with the retail continuity requirements of paragraph (a) of Section 93-14 (Ground Floor Level Requirements). Such retail space shall have a minimum depth of 30 feet measured perpendicular to the wall adjoining the central plaza.

(vii) Pavilion

A ~~building~~ (hereinafter referred to as a "pavilion") containing ~~uses~~ listed in Use Groups 6A and 6C may be located within the central plaza, provided that such pavilion, and any seating associated with a use in the pavilion, shall be located at least ten feet west of the prolongation of the east face of the ~~building~~ fronting on the north side of the central plaza. The pavilion shall have a minimum ~~lot coverage~~ of 1,000 square feet and a maximum ~~lot coverage~~ of 3,000 square feet, with a maximum width of 40 feet parallel to Ninth Avenue. Such pavilion shall be no more than one ~~story~~ in height, except such one ~~story~~ limitation may be exceeded by portions of the pavilion allocated to mechanical equipment as well as restrooms and a food preparation kitchen occupying, in the aggregate, no more than 200 square feet area. Such pavilion shall not exceed a height limit of 25 feet, except that the permitted obstructions set forth in Section 33-42, as well as restrooms and a food preparation kitchen located above the level of the first ~~story~~ may be permitted to exceed such height limit provided that the height of such restroom and food preparation kitchen do not exceed ten

feet. Seating may be provided for the ~~uses~~ in the pavilion provided that the total area occupied by the pavilion and such associated seating does not exceed a maximum ~~lot coverage~~ of 3,600 square feet and that such seating shall not count towards meeting the seating requirements set forth in paragraphs (b) (2)(ii) and (iii) of this Section. Floor space within the pavilion shall not be considered ~~floor area~~. At least 60 percent of the exterior walls of the pavilion shall be transparent except for structural supports, provided that 100 percent of the east facing wall of the pavilion shall be transparent except for structural supports.

(3) Alternative design option

Notwithstanding the provisions of paragraph (b)(1) of this Section, the minimum north-south width of the central plaza may be reduced to no less than 80 feet for at least 50 percent of the aggregate frontage of the ~~buildings~~ fronting on the central plaza, provided that such narrowed portion begins no further than 150 feet from the western ~~street line~~ of Ninth Avenue, and further provided that the minimum size of the central plaza is not less than 41,382 square feet. The minimum height of a ~~building~~ wall fronting upon such narrowed portion shall be 45 feet, and the maximum height of such ~~building~~ wall shall not exceed 85 feet. Above a height of 85 feet, the minimum setback distance shall be 10 feet and the minimum distance between ~~buildings~~ fronting on the central plaza shall be 100 feet.

(4) Closing of event space

~~The City Planning Commission may allow the closing of the event space for up to 12 events per year pursuant to a restrictive declaration acceptable to the City and recorded in the office of the City Register for New York County and indexed against the property.~~

* * *

93-731

Design and maintenance requirements for public access areas on the Ninth Avenue Rail Yard

Public access areas on the Ninth Avenue Rail Yard provided pursuant to the requirements of Section 93-73, shall comply with the applicable design reference standards set forth in paragraph (a), and the maintenance provisions of paragraph (b) of this Section.

(a) Design reference standards

- (1) seating shall meet the minimum and maximum dimensional standards set forth in paragraphs (1) through (7) of Section 37-741 (Seating), inclusive;
- (2) where planting areas are provided, they shall meet the soil depth, continuous area, permeable surface and irrigation requirements of Section 37-742 (Planting and trees). Where trees are provided, they shall meet the planting standards, soil requirements and irrigation standards set forth in Section 37-742;
- (3) steps shall meet the minimum dimensional standards set forth in Section 37-725 (Steps);
- (4) kiosks or open air cafes shall meet the operational and service requirements listed in paragraphs (a) and (b) of Section 37-73 (Kiosks and Open Air Cafes) and shall not occupy in the aggregate more than 20 percent of the public access areas required by Section 93-73. Seating provided as part of an open air cafe shall not count towards meeting the seating requirements of a public access area listed in Section 93-73;
- (5) ~~all open spaces within the public access areas on the Ninth Avenue Rail Yard shall provide open space signage pursuant to the standards set forth in Section 37-751 (Public space signage system). In addition, a minimum of two wayfinding signs shall be provided; the following public signage system:~~

(i) One entry plaque in each of the following locations:

- (aa) the entry to the Entry Plaza from West 33rd Street;
- (bb) the entry to the Central Plaza from Ninth Avenue;
- (cc) the entry to the Art Plaza from West 31st Street;
- (dd) the sidewalk level entry to the West 31st Street Connector; and
- (ee) the entry to the Dyer Avenue Platform from West 33rd Street.

- (ii) Each entry plaque is subject to the signage standards as set forth in paragraph (a)(1) through (a)(4) of Section 37-751 (Public space signage systems).
- (iii) Each entry plaque shall be mounted on a wall, a permanent free-standing post, or on a post located within a planter, with its center five feet above the elevation of the nearest walkable pavement. The maximum height of such free-standing post shall be six feet, with a maximum width and depth of 16 inches. Each entry plaque shall be in a position that clearly identifies the entry into the portion of the public access areas on the Ninth Avenue Rail Yard that such plaque is provided in connection with, and placed so that the entire entry plaque is obvious and directly visible, without any obstruction, along every line of sight from all paths of pedestrian access to that portion of the public access areas on the Ninth Avenue Rail Yard.
- (iv) A minimum of one information plaque, constructed from the same permanent materials as the entry plaques, or combined with one or more of the required entry plaques, shall be provided within the Art Plaza, Entry Plaza, Central Plaza and Dyer Avenue. The information plaque shall be mounted on a wall, a permanent free-standing post, or on a post located within a planter, with its center five feet above the elevation of the nearest walkable pavement. The maximum height of such free-standing post shall be six feet, with a maximum width and depth of 16 inches.
- (v) Each information plaque is subject to the signage requirements as set forth in paragraph (b)(1) through (b)(6) of Section 37-751 except that paragraph (b)(3) shall be modified to read: "in lettering three-eighths of an inch in height, the words "This public access area contains:" followed by the total linear feet of seating, the type and quantity of trees and the number of additional required amenities, such as moveable seating, that are provided in the portion of the public access area in which the entry plaque or information plaque is provided.

- (6) where #buildings# front on to public access areas, canopies, awnings, marquees and sun control devices shall be permitted pursuant to the standards set forth in paragraph (c) of Section 37-726 (Permitted obstructions);
- (7) the aggregate number of litter receptacles in such public access areas shall be 21;
- (8) no gates, fences or other barriers shall be permitted within such public access areas except that protective bollards provided in connection with the development of the Ninth Avenue Rail Yard may be located within the required public access areas; and
- (9) for the purposes of applying the #sign# regulations to #building# walls facing public access areas, such public access areas shall be considered #streets#.

(b) Maintenance

The owner or owners shall be responsible for the maintenance of all public access areas, including, but not limited to, litter control, management of pigeons and rodents, maintenance of required lighting levels, and the care and replacement of furnishings and vegetation.

* * *

**Nos. 8 & 9
462 BROADWAY
No. 8**

CD 2 **C 170193 ZSM**
IN THE MATTER OF an application submitted by 462BDWY LAND, L.P. pursuant to Sections 197-c and 201 of the New York City Charter for the grant of a special permit, pursuant to Section 74-922 of the Zoning Resolution to allow large retail establishments (Use Group 6 and/or 10A uses) with no limitation on floor area per establishment on portions of the cellar, ground floor, 2nd floor and 3rd floor of an existing 6-story building on property, located at 462 Broadway (Block 473, Lot 1), in an M1-5B District, within the SoHo Cast-Iron Historic District.

Plans for this proposal are on file with the City Planning Commission and may be seen at 120 Broadway, 31st Floor, New York, NY 10271.

No. 9

CD 2 **C 170192 ZSM**
IN THE MATTER OF an application submitted by 462BDWY LAND, L.P. pursuant to Sections 197-c and 201 of the New York City Charter

for the grant of a special permit pursuant to Section 74-781 of the Zoning Resolution to modify the use regulations of Section 42-14(D)(2) (b) to allow Use Group 6 uses (retail uses) on portions of the ground floor and cellar of an existing 6-story building on property located at 462 Broadway (Block 473, Lot 1), in an M1-5B District, within the Soho Cast-Iron Historic District.

Plans for this proposal are on file with the City Planning Commission and may be seen at 120 Broadway, 31st Floor, New York, NY 10271.

YVETTE V. GRUEL, Calendar Officer
City Planning Commission
120 Broadway, 31st Floor, New York, NY 10271
Telephone (212) 720-3370



m23-j7

NOTICE IS HEREBY GIVEN that resolutions have been adopted by the City Planning Commission, scheduling public hearings on the following matters to be held at Spector Hall, 22 Reade Street, New York, NY, on Wednesday, May 24, 2017, at 10:00 A.M.

**BOROUGH OF QUEENS
Nos. 1-8
DOWNTOWN FAR ROCKAWAY DEVELOPMENT PLAN
No. 1**

CD 14 **C 170245 HGQ**

IN THE MATTER OF the designation of the Downtown Far Rockaway Urban Renewal Area, (Block 15529, Lots 9 and 10; and Block 15537, Lots p/o 1, 5, p/o 40, 46, 50, 51, 53, 54, 55, 56, 57, 58, 59, 60, 63, 65, 71, 79, 89, 92, 94, 99, 100, 112, 128, and 130) as an area appropriate for urban renewal, pursuant to Section 504 of Article 15 of the General Municipal (Urban Renewal) Law of New York State.

CD 14 **C 170246 HUQ**

IN THE MATTER OF an application submitted by the Department of Housing Preservation and Development (HPD), pursuant to Section 505 of Article 15 of the General Municipal (Urban Renewal) Law of New York State and Section 197-c of the New York City Charter, for the Downtown Far Rockaway Urban Renewal Plan, for the Downtown Far Rockaway Urban Renewal Area.

CD 14 **C 170247 HDQ**

IN THE MATTER OF an application, submitted by the Department of Housing Preservation and Development (HPD), pursuant to Section 197-c of the New York City Charter, for the disposition of City-Owned property (Block 15529, Lots 9 and 10; and Block 15537, Lots p/o 1, 5, p/o 40, 46, 50, 51, 53, 54, 55, 56, 57, 58, 59, 60, 63, 65, 71, 79, 89, 92, 94, 99, 100, 112, 128, and 130), within the Downtown Far Rockaway Urban Renewal Area.

CD 14 **C 170248 PPQ**

IN THE MATTER OF an application submitted by the New York City Department of Citywide Administrative Services (DCAS), pursuant to Section 197-c of New York City Charter, for the disposition of two City-Owned properties, located on Beach 21st Street, south of Mott Avenue (Block 15705, Lots 59 and 69) and on the northwest corner of Augustina and Nameoke avenues (Block 15534, Lot 70), pursuant to zoning, as shown on a diagram (for illustrative purposes only) dated January 30, 2017, and subject to the conditions of CEQR Declaration E-415.

CD 14 **C 170243 ZMQ**

IN THE MATTER OF an application submitted by NYC Economic Development Corporation pursuant to Sections 197-c and 201 of the New York City Charter for the amendment of the Zoning Map, Section Nos. 25b and 31a:

1. eliminating from within an existing R3X District a C1-2 District bounded by a line perpendicular to the northeasterly street line of Nameoke Street distant 150 feet southeasterly (as measured along the street line) from the point of intersection of the northeasterly street line of Nameoke Street and the southeasterly street line of Central Avenue, a line 150 feet southeasterly of Central Avenue, and Nameoke Street;
2. eliminating from within an existing R5 District a C1-2 District bounded by:
 - a. Dix Avenue, Redfern Avenue, Mott Avenue, Beach 22nd Street, a line 200 feet southwesterly of Mott Avenue, a line 200 feet southerly of Mott Avenue, and a line 200 feet westerly of Beach Channel Drive and its southerly prolongation; and
 - b. a line midway between Augustina Avenue and Central Avenue, Neilson Street and its northwesterly centerline prolongation, a line 150 feet southeasterly of Central

- Avenue, a line perpendicular to the northeasterly street line of Nameoke Street distant 150 feet southeasterly (as measured along the street line) from the point of intersection of the northeasterly street line of Nameoke Street and the southeasterly street line of Central Avenue, and Nameoke Avenue and its southeasterly centerline prolongation;
3. eliminating from within an existing R5 District a C2-2 District bounded by Mott Avenue, Beach 18th Street, a line 200 feet northeasterly of Mott Avenue, a line 100 feet southwesterly of Nameoke Street, Cornaga Avenue, Mott Avenue, Gateway Boulevard, a line 100 feet southwesterly of Mott Avenue, a line 100 feet southeasterly of Cornaga Avenue, Beach 19th Street, Cornaga Avenue, and a line midway between Beach 20th Street and Beach 19th Street;
 4. changing from a C4-2 District to an R5 District property bounded by a line 100 feet southerly of Cornaga Avenue, the southerly centerline prolongation of Beach 19th Street, a line 200 feet southerly of Cornaga Avenue, and the southerly centerline prolongation of Beach 21st Street;
 5. changing from an R5 District to an R6 District property bounded by:
 - a. a line 150 feet southerly of Dix Avenue, Beach Channel Drive, a line 115 feet southerly of Dix Avenue, Redfern Avenue, Mott Avenue, Beach 22nd Street, a line 200 feet southwesterly of Mott Avenue, a line 200 feet southerly of Mott Avenue, and a line 200 feet westerly of Beach Channel Drive and its southerly prolongation;
 - b. Augustina Avenue a line 50 feet northeasterly of Nameoke Avenue, a line midway between Augustina Avenue and Central Avenue, Neilson Street and its northwesterly centerline prolongation, the southwesterly prolongation of a line 200 feet southeasterly of Central Avenue, a line perpendicular to the northeasterly street line of Nameoke Street distant 150 feet southeasterly (as measured along the street line) from the point of intersection of the northeasterly street line of Nameoke Street and the southeasterly street line of Central Avenue, Nameoke Avenue and its southeasterly centerline prolongation;
 - c. Mott Avenue, Beach 18th Street, a line 200 feet northeasterly of Mott Avenue, a line 100 feet southwesterly of Nameoke Street, Cornaga Avenue, the southeasterly centerline prolongation of Nameoke Street, a line 125 feet northeasterly of Mott Avenue, Gateway Boulevard, a line 150 feet southwesterly of Mott Avenue, a line 100 feet southeasterly of Cornaga Avenue, Beach 19th Street, a line 100 feet southerly of Cornaga Avenue, the southerly centerline prolongation of Beach 19th Street, Cornaga Avenue, and a line midway between Beach 20th Street and Beach 19th Street;
 - d. a line perpendicular to the easterly street line of Beach 22nd Street distant 100 feet southerly (as measured along the street line) from the point of intersection of the easterly street line of Beach 22nd Street and the southeasterly street line of Beach 22nd Street, a line midway between Beach 22nd Street and Beach 21st Street, Cornaga Avenue, and a line 100 feet easterly of Beach 22nd Street; and
 6. changing from a C4-2 District to an R6 District property bounded by Mott Avenue, Central Avenue, Bayport Place, a line 150 feet southeasterly of Central Avenue, Foam Place, Beach 18th Street, Mott Avenue, a line midway between Beach 20th Street and Beach 19th Street, Cornaga Avenue, the southerly centerline prolongation of Beach 19th Street, a line 100 feet southerly of Cornaga Avenue, and Beach 21st Street and its southerly centerline prolongation;
 7. changing from a C8-1 District to an R6 District property bounded by:
 - a. Central Avenue, the southeasterly centerline prolongation of Nameoke Avenue, Nameoke Street, a line 150 feet southeasterly of Central Avenue, and Bayport Place; and
 - b. Beach 22nd Street, Mott Avenue, Beach 21st Street, Cornaga Avenue, a line midway between Beach 22nd Street and Beach 21st Street, and a line perpendicular to the easterly street line of Beach 22nd Street distant 100 feet southerly (as measured along the street line) from the point of intersection of the easterly street line of Beach 22nd Street and the southeasterly street line of Beach 22nd Street;
 8. changing from an M1-1 District to an R6 District property bounded by Redfern Avenue, a line 150 feet northeasterly of Nameoke Avenue, Brunswick Avenue, and Nameoke Avenue;
 9. changing from a C4-2 District to an R7-1 District property bounded by the centerline of the Long Island Rail Road Right-Of-Way (Far Rockaway Branch), Bayport Place and its northwesterly centerline prolongation, Central Avenue, and Mott Avenue;
 10. changing from a C8-1 District to an R7-1 District property bounded by Redfern Avenue, Nameoke Avenue, Central Avenue, Bayport Place and its northwesterly centerline prolongation, the centerline of the Long Island Rail Road Right-Of-Way (Far Rockaway Branch), and Mott Avenue;
 11. establishing within an existing R5 District a C2-4 District bounded by Dix Avenue, a line 50 feet easterly of Beach Channel Drive, a line 115 feet southerly of Dix Avenue, Beach Channel Drive, a line 150 feet southerly of Dix Avenue, and a line 200 feet westerly of Beach Channel Drive;
 12. establishing within a proposed R5 District a C2-4 District bounded by a line 100 feet southerly of Cornaga Avenue, the southerly centerline prolongation of Beach 19th Street, a line 200 feet southerly of Cornaga Avenue, the southerly centerline prolongation of Beach 21st Street;
 13. establishing within a proposed R6 District a C2-4 District bounded by:
 - a. a line 150 feet southerly of Dix Avenue, Beach Channel Drive, a line 115 feet southerly of Dix Avenue, Redfern Avenue, Mott Avenue, Central Avenue, Nameoke Avenue, Augustina Avenue, a line 50 feet northeasterly of Nameoke Avenue, a line midway between Augustina Avenue and Central Avenue, the northwesterly centerline prolongation of Neilson Street, Central Avenue, Nameoke Street, a line 150 feet southeasterly of Central Avenue, Foam Place, Beach 18th Street, a line 200 feet northeasterly of Mott Avenue, a line 100 feet southwesterly of Nameoke Street, Cornaga Avenue, Mott Avenue, a line 100 feet southeasterly of Cornaga Avenue, Beach 19th Street, a line 100 feet southerly of Cornaga Avenue, the southerly centerline prolongation of Beach 21st Street, Cornaga Avenue, a line 100 feet easterly of Beach 22nd Street, a line perpendicular to the easterly street line of Beach 22nd Street distant 100 feet southerly (as measured along the street line) from the point of intersection of the easterly street line of Beach 22nd Street and the southeasterly street line of Beach 22nd Street, Beach 22nd Street, a line 200 feet southwesterly of Mott Avenue, a line 200 feet southerly of Mott Avenue, and a line 200 feet westerly of Beach Channel Drive and its southerly prolongation;
 - b. Redfern Avenue, a line 150 feet northeasterly of Nameoke Avenue, a line 125 feet southeasterly of Redfern Avenue, and Nameoke Avenue; and
 - c. a line 75 feet northwesterly of Brunswick Avenue, a line 150 feet northeasterly of Nameoke Avenue, Brunswick Avenue, and Nameoke Avenue;
 14. establishing within a proposed R7-1 District a C2-4 District bounded by Redfern Avenue, Nameoke Avenue, Central Avenue, and Mott Avenue; and
 15. establishing a Special Downtown Far Rockaway District bounded by Dix Avenue, a line 50 feet easterly of Beach Channel Drive, a line 115 feet southerly of Dix Avenue, Redfern Avenue, a line 150 feet northeasterly of Nameoke Avenue, Brunswick Avenue, Nameoke Avenue, Augustina Avenue, a line 50 feet northeasterly of Nameoke Avenue, a line midway between Augustina Avenue and Central Avenue, Neilson Avenue and its northwesterly centerline prolongation, a line 200 feet southeasterly of Central Avenue, a line perpendicular to the northeasterly street line of Nameoke Street distant 150 feet southeasterly (as measured along the street line) from the point of intersection of the northeasterly street line of Nameoke Street and the southeasterly street line of Central Avenue, Nameoke Street, a line 150 feet southeasterly of Central Avenue, Foam Place, Beach 18th Street, a line 200 feet northeasterly of Mott Avenue, a line 100 feet southwesterly of Nameoke Street, Cornaga Avenue, the southeasterly centerline prolongation of Nameoke Street, a line 125 feet northeasterly of Mott Avenue, Gateway Boulevard, a line 150 feet southwesterly of Mott Avenue, a line 100 feet southeasterly of Cornaga Avenue, Beach 19th Street, a line 100 feet southerly of Cornaga Avenue, the southerly centerline prolongation of Beach 19th Street, a line 200 feet southerly of Cornaga Avenue, the southerly centerline prolongation of Beach 21st Street, Cornaga Avenue, a line 100 feet easterly of Beach 22nd Street, a line perpendicular to the easterly street line of Beach 22nd Street distant 100 feet southerly (as measured along the street line) from the point of intersection of the easterly street line of Beach 22nd Street and the southeasterly street line of Beach 22nd Street, Beach 22nd Street, a line 200 feet southwesterly of Mott Avenue, a line 200 feet southerly of Mott Avenue, and a line 200 feet westerly of Beach Channel Drive and its southerly prolongation;

Subject to the conditions of CEQR Declaration E-415.

No. 6

CD 14

C 170243(A) ZMQ

IN THE MATTER OF an application submitted by NYC Economic

Development Corporation pursuant to Sections 197-c and 201 of the New York City Charter and proposed for modification pursuant to Section 206(c)(1) of the Uniform Land Use Review Procedure for an amendment of the Zoning Map, Section Nos. 25b and 31a:

1. eliminating from within an existing R3X District a C1-2 District bounded by a line perpendicular to the northeasterly street line of Nameoke Street distant 150 feet southeasterly (as measured along the street line) from the point of intersection of the northeasterly street line of Nameoke Street and the southeasterly street line of Central Avenue, a line 150 feet southeasterly of Central Avenue, and Nameoke Street;
2. eliminating from within an existing R5 District a C1-2 District bounded by:
 - a. Dix Avenue, Redfern Avenue, Mott Avenue, Beach 22nd Street, a line 200 feet southwesterly of Mott Avenue, a line 200 feet southerly of Mott Avenue, and a line 200 feet westerly of Beach Channel Drive and its southerly prolongation; and
 - b. a line midway between Augustina Avenue and Central Avenue, Neilson Street and its northwesterly centerline prolongation, a line 150 feet southeasterly of Central Avenue, a line perpendicular to the northeasterly street line of Nameoke Street distant 150 feet southeasterly (as measured along the street line) from the point of intersection of the northeasterly street line of Nameoke Street and the southeasterly street line of Central Avenue, and Nameoke Avenue and its southeasterly centerline prolongation;
3. eliminating from within an existing R5 District a C2-2 District bounded by Mott Avenue, Beach 18th Street, a line 200 feet northeasterly of Mott Avenue, a line 100 feet southwesterly of Nameoke Street, Cornaga Avenue, Mott Avenue, Gateway Boulevard, a line 100 feet southwesterly of Mott Avenue, a line 100 feet southeasterly of Cornaga Avenue, Beach 19th Street, Cornaga Avenue, and a line midway between Beach 20th Street and Beach 19th Street;
4. changing from a C4-2 District to an R5 District property bounded by a line 100 feet southerly of Cornaga Avenue, the southerly centerline prolongation of Beach 19th Street, a line 200 feet southerly of Cornaga Avenue, and the southerly centerline prolongation of Beach 21st Street;
5. changing from an R5 District to an R6 District property bounded by:
 - a. a line 150 feet southerly of Dix Avenue, Beach Channel Drive, a line 115 feet southerly of Dix Avenue, Redfern Avenue, Mott Avenue, Beach 22nd Street, a line 200 feet southwesterly of Mott Avenue, a line 200 feet southerly of Mott Avenue, and a line 200 feet westerly of Beach Channel Drive and its southerly prolongation;
 - b. Augustina Avenue, Neilson Street and its northwesterly centerline prolongation, the southwesterly prolongation of a line 200 feet southeasterly of Central Avenue, a line perpendicular to the northeasterly street line of Nameoke Street distant 150 feet southeasterly (as measured along the street line) from the point of intersection of the northeasterly street line of Nameoke Street and the southeasterly street line of Central Avenue, Nameoke Avenue and its southeasterly centerline prolongation;
 - c. Mott Avenue, Beach 18th Street, a line 200 feet northeasterly of Mott Avenue, a line 100 feet southwesterly of Nameoke Street, Cornaga Avenue, the southeasterly centerline prolongation of Nameoke Street, a line 125 feet northeasterly of Mott Avenue, Gateway Boulevard, Mott Avenue, a line 110 feet northwesterly of Caffrey Avenue, a line 100 feet southwesterly of Mott Avenue, Gateway Boulevard, a line 150 feet southwesterly of Mott Avenue, a line 100 feet southeasterly of Cornaga Avenue, Beach 19th Street, a line 100 feet southerly of Cornaga Avenue, the southerly centerline prolongation of Beach 19th Street, Cornaga Avenue, and a line midway between Beach 20th Street and Beach 19th Street;
 - d. a line perpendicular to the easterly street line of Beach 22nd Street distant 100 feet southerly (as measured along the street line) from the point of intersection of the easterly street line of Beach 22nd Street and the southeasterly street line of Beach 22nd Street, a line midway between Beach 22nd Street and Beach 21st Street, Cornaga Avenue, and a line 100 feet easterly of Beach 22nd Street; and
6. changing from a C4-2 District to an R6 District property bounded by Mott Avenue, Central Avenue, Bayport Place, a line 150 feet southeasterly of Central Avenue, Foam Place, Beach 18th Street, Mott Avenue, a line midway between Beach 20th Street and Beach 19th Street, Cornaga Avenue, the southerly centerline prolongation of Beach 19th Street, a line 100 feet southerly of Cornaga Avenue, and Beach 21st Street and its southerly centerline prolongation;
7. changing from a C8-1 District to an R6 District property bounded by:
 - a. Central Avenue, the southeasterly centerline prolongation of Nameoke Avenue, Nameoke Street, a line 150 feet southeasterly of Central Avenue, and Bayport Place; and
 - b. Beach 22nd Street, Mott Avenue, Beach 21st Street, Cornaga Avenue, a line midway between Beach 22nd Street and Beach 21st Street, and a line perpendicular to the easterly street line of Beach 22nd Street distant 100 feet southerly (as measured along the street line) from the point of intersection of the easterly street line of Beach 22nd Street and the southeasterly street line of Beach 22nd Street;
8. changing from an M1-1 District to an R6 District property bounded by Redfern Avenue, a line 150 feet northeasterly of Nameoke Avenue, Brunswick Avenue, and Nameoke Avenue;
9. changing from a C4-2 District to an R7-1 District property bounded by the centerline of the Long Island Rail Road Right-Of-Way (Far Rockaway Branch), Bayport Place and its northwesterly centerline prolongation, Central Avenue, and Mott Avenue;
10. changing from a C8-1 District to an R7-1 District property bounded by Redfern Avenue, Nameoke Avenue, Central Avenue, Bayport Place and its northwesterly centerline prolongation, the centerline of the Long Island Rail Road Right-Of-Way (Far Rockaway Branch), and Mott Avenue;
11. establishing within an existing R5 District a C2-4 District bounded by Dix Avenue, a line 50 feet easterly of Beach Channel Drive, a line 115 feet southerly of Dix Avenue, Beach Channel Drive, a line 150 feet southerly of Dix Avenue, and a line 200 feet westerly of Beach Channel Drive;
12. establishing within a proposed R5 District a C2-4 District bounded by a line 100 feet southerly of Cornaga Avenue, the southerly centerline prolongation of Beach 19th Street, a line 200 feet southerly of Cornaga Avenue, the southerly centerline prolongation of Beach 21st Street;
13. establishing within a proposed R6 District a C2-4 District bounded by:
 - a. a line 150 feet southerly of Dix Avenue, Beach Channel Drive, a line 115 feet southerly of Dix Avenue, Redfern Avenue, Mott Avenue, Central Avenue, Nameoke Avenue, Augustina Avenue, the northwesterly centerline prolongation of Neilson Street, Central Avenue, Nameoke Street, a line 150 feet southeasterly of Central Avenue, Foam Place, Beach 18th Street, a line 200 feet northeasterly of Mott Avenue, a line 100 feet southwesterly of Nameoke Street, Cornaga Avenue, Mott Avenue, Gateway Boulevard, a line 100 feet southwesterly of Mott Avenue, a line 100 feet southeasterly of Cornaga Avenue, Beach 19th Street, a line 100 feet southerly of Cornaga Avenue, the southerly centerline prolongation of Beach 21st Street, Cornaga Avenue, a line 100 feet easterly of Beach 22nd Street, a line perpendicular to the easterly street line of Beach 22nd Street distant 100 feet southerly (as measured along the street line) from the point of intersection of the easterly street line of Beach 22nd Street and the southeasterly street line of Beach 22nd Street, Beach 22nd Street, a line 200 feet southwesterly of Mott Avenue, a line 200 feet southerly of Mott Avenue, and a line 200 feet westerly of Beach Channel Drive and its southerly prolongation;
 - b. Redfern Avenue, a line 150 feet northeasterly of Nameoke Avenue, a line 125 feet southeasterly of Redfern Avenue, and Nameoke Avenue; and
 - c. a line 75 feet northwesterly of Brunswick Avenue, a line 150 feet northeasterly of Nameoke Avenue, Brunswick Avenue, and Nameoke Avenue;
14. establishing within a proposed R7-1 District a C2-4 District bounded by Redfern Avenue, Nameoke Avenue, Central Avenue, and Mott Avenue; and
15. establishing a Special Downtown Far Rockaway District bounded by Dix Avenue, a line 50 feet easterly of Beach Channel Drive, a line 115 feet southerly of Dix Avenue, Redfern Avenue, a line 150 feet northeasterly of Nameoke Avenue, Brunswick Avenue, Nameoke Avenue, Augustina Avenue, Neilson Avenue and its northwesterly centerline prolongation, a line 200 feet southeasterly of Central Avenue, a line perpendicular to the northeasterly street line of Nameoke Street distant 150 feet southeasterly (as measured along the street line) from the point of intersection of the northeasterly street line of Nameoke Street and the southeasterly street line of Central Avenue, Nameoke Street, a line 150 feet southeasterly of Central Avenue, Foam Place, Beach 18th Street, a line 200 feet northeasterly of Mott Avenue, a line 100 feet southwesterly of Nameoke Street, Cornaga Avenue, the southeasterly centerline prolongation of Nameoke Street, a line

125 feet northeasterly of Mott Avenue, Gateway Boulevard, Mott Avenue, a line 110 feet northwesterly of Caffrey Avenue, a line 100 feet southwesterly of Mott Avenue, Gateway Boulevard, a line 150 feet southwesterly of Mott Avenue, a line 100 feet southeasterly of Cornaga Avenue, Beach 19th Street, a line 100 feet southerly of Cornaga Avenue, the southerly centerline prolongation of Beach 19th Street, a line 200 feet southerly of Cornaga Avenue, the southerly centerline prolongation of Beach 21st Street, Cornaga Avenue, a line 100 feet easterly of Beach 22nd Street, a line perpendicular to the easterly street line of Beach 22nd Street distant 100 feet southerly (as measured along the street line) from the point of intersection of the easterly street line of Beach 22nd Street and the southeasterly street line of Beach 22nd Street, Beach 22nd Street, a line 200 feet southwesterly of Mott Avenue, a line 200 feet southerly of Mott Avenue, and a line 200 feet westerly of Beach Channel Drive and its southerly prolongation;

as shown on a diagram (for illustrative purposes only) dated April 26, 2017, and subject to the conditions of CEQR Declaration E-415.

No. 7

CD 14 N 170244 ZRQ

IN THE MATTER OF an application submitted by the New York City Economic Development Corporation pursuant to Section 201 of the New York City Charter, for an amendment of the Zoning Resolution of the City of New York, relating to Article XIII, Chapter 6 (Special Far Rockaway District) to establish the Special Downtown Far Rockaway District and establish a Mandatory Inclusionary Housing Area.

Matter underlined is new, to be added; Matter ~~struck out~~ is to be deleted; Matter within # # is defined in Section 12-10; *** indicates where unchanged text appears in the Zoning Resolution

Article I: GENERAL PROVISIONS

Chapter 1 - Title, Establishment of Controls and Interpretation of Regulations

11-122 Districts established

Special Purpose Districts

Establishment of the Special Downtown Brooklyn District

In order to carry out the special purposes of this Resolution as set forth in Article X, Chapter 1, the #Special Downtown Brooklyn District# is hereby established.

Establishment of the Special Downtown Far Rockaway District

In order to carry out the special purposes of this Resolution as set forth in Article XIII, Chapter 6, the #Special Downtown Far Rockaway District# is hereby established.

Establishment of the Special Downtown Jamaica District

Chapter 2 - Construction of Language and Definitions

12-10 DEFINITIONS

Special Downtown Brooklyn District

The "Special Downtown Brooklyn District" is a Special Purpose District designated by the letters "DB" in which special regulations set forth in Article X, Chapter 1, apply.

Special Downtown Far Rockaway District

The "Special Downtown Far Rockaway District" is a Special Purpose District designated by the letters "DFR" in which special regulations set forth in Article XIII, Chapter 6, apply.

Special Downtown Jamaica District

Chapter 4 - Sidewalk Café Regulations

14-44 Special Zoning Districts Where Certain Sidewalk Cafes Are Permitted

#Enclosed# or #unenclosed sidewalk cafes# shall be permitted, as indicated, in the following special zoning districts, where allowed by the underlying zoning. #Small sidewalk cafes#, however, may be located on #streets# or portions of #streets# within special zoning

districts pursuant to the provisions of Section 14-43 (Locations Where Only Small Sidewalk Cafes Are Permitted).

Table with 3 columns: Queens, #Enclosed Sidewalk Cafe#, #Unenclosed Sidewalk Cafe#. Rows include Downtown Far Rockaway District, Downtown Jamaica District, Forest Hills District, Long Island City Mixed Use District, Southern Hunters Point District, Willets Point District.

1 #Sidewalk cafes# are not allowed on Austin Street

2 See Appendix A in Article XI, Chapter 7

Article II: RESIDENCE DISTRICT REGULATIONS

Chapter 3 - Residential Bulk Regulations in Residence Districts

23-011 Quality Housing Program

(c) In the districts indicated without a letter suffix, the optional Quality Housing #bulk# regulations permitted as an alternative pursuant to paragraph (b) of this Section, shall not apply to:

(2) Special Purpose Districts

However, such optional Quality Housing #bulk# regulations are permitted as an alternative to apply in the following Special Purpose Districts:

- #Special Downtown Brooklyn District#; #Special Downtown Far Rockaway District#; #Special Downtown Jamaica District#;

23-03 Street Tree Planting in Residence Districts

R1 R2 R3 R4 R5 R6 R7 R8 R9 R10

In all districts, as indicated, the following shall provide #street# trees in accordance with Section 26-41 (Street Tree Planting):

(a) #developments#, or #enlargements# that increase the #floor area# on a #zoning lot# by 20 percent or more. However, #street# trees shall not be required for #enlargements# of #single-# or #two-family residences#, except as provided in paragraphs (b) and (c) of this Section;

(b) #enlargements# of #single-# or #two-family residences# by 20 percent or more within the following special purpose districts:

- #Special Downtown Brooklyn District#; #Special Downtown Far Rockaway District#; #Special Downtown Jamaica District#;

23-154 Inclusionary Housing

(d) Special #floor area# provisions for #zoning lots# in #Mandatory Inclusionary Housing areas# For #zoning lots# in #Mandatory Inclusionary Housing areas#, the following provisions shall apply:

(2) Maximum #floor area ratio#

The maximum #floor area ratio# for the applicable zoning district in #Inclusionary Housing designated areas# set forth in paragraph (b) of this Section shall apply to any #MIH development#. However, the maximum #floor area ratio# for

any #MIH development# in an R6 District without a letter suffix shall be 3.6, in an R7-1 District shall be 4.6 and in an R7-3 or R7X District shall be 6.0, the maximum #floor area ratio# shall be 6.0 for any #MIH development#.

* * *

33-03

Street Tree Planting in Commercial Districts

C1 C2 C3 C4 C5 C6 C7 C8

In all districts, as indicated, the following shall provide #street# trees in accordance with Section 26-41 (Street Tree Planting):

- #developments#, or #enlargements# that increase the #floor area# on a #zoning lot# by 20 percent or more. However, #street# trees shall not be required for #enlargements# of #single-# or #two-family residences#, except as provided in paragraphs (b) and (c) of this Section;
- #enlargements# of #single-# or #two-family residences# by 20 percent or more within the following special purpose districts:

* * *

#Special Downtown Brooklyn District#;

#Special Downtown Far Rockaway District#;

#Special Downtown Jamaica District#;

* * *

Article XIII - Special Purpose Districts

Chapter 6

Special Downtown Far Rockaway District

136-00

GENERAL PURPOSES

The "Special Downtown Far Rockaway District" established in this Resolution is designed to promote and protect the public health, safety and general welfare of the Downtown Far Rockaway community. These general goals include, among others, the following specific purposes:

- strengthen the commercial core of Downtown Far Rockaway by improving the working and living environments;
- support the development of vacant and underutilized parcels in Downtown Far Rockaway with a mix of residential, commercial and community facility uses;
- encourage the design of new buildings to blend into the existing neighborhood fabric by providing a transition in height between the downtown commercial core and the lower-scale residential communities;
- establish a center to the downtown with lively new gathering and civic spaces along Mott Avenue that complement and strengthen the existing neighborhood;
- encourage the development of affordable housing;
- expand the retail, entertainment and commercial character of areas around transit nodes to enhance the area's role as a local transportation hub;
- integrate new roadways into an improved pedestrian and vehicular network with key north-south and east-west connections;
- ensure the provision of adequate accessory parking that reflects both the automobile ownership patterns of the neighborhood and public transit access;
- enhance the pedestrian environment by relieving sidewalk congestion and providing pedestrian amenities; and
- promote the most desirable use of land and building development and thus conserve and enhance the value of land and buildings, and thereby protect the City's tax revenues.

136-01

General Provisions

The regulations of this Chapter shall apply within the #Special Downtown Far Rockaway District#. The regulations of all other chapters of this Resolution are applicable except as modified, supplemented or superseded by the provisions of this Chapter. In the event of a conflict between the provisions of this Chapter and other regulations of this Resolution, the provisions of this Chapter shall control.

136-02

District Plan and Maps

The regulations of this Chapter implement the #Special Downtown Far Rockaway District# Plan.

The District Plan includes the following maps in the Appendix to this Chapter:

- Map 1 - Special Downtown Far Rockaway District and Subdistrict
- Map 2 - Commercial Core
- Map 3 - Ground Floor Use and Transparency Requirements
- Map 4 - Maximum Building Height
- Map 5 - Tower Locations and Sidewalk Widening
- Map 6 - Publicly Accessible Private Streets
- Map 7 - Mandatory Street Walls and Public Open Space

The maps are hereby incorporated and made part of this Resolution for the purpose of specifying locations where the special regulations and requirements set forth in this Chapter apply.

136-03

Subdistricts

In order to carry out the purposes and provisions of this Chapter, Subdistrict A is established and the location of the Subdistrict is shown on Map 1 in the Appendix to this Chapter.

136-04

Applicability of District Regulations

136-041

Applicability of the Quality Housing Program

R6 R7-1

In the districts indicated, and in C2 Commercial Districts mapped within such districts, any #building# containing #residences#, #long-term care facilities# or philanthropic or non-profit institutions with sleeping accommodations that is constructed in accordance with the #bulk# regulations of this Chapter shall be considered a #Quality Housing building#, and shall comply with the provisions of Article II, Chapter 8 (The Quality Housing Program) of this Resolution.

136-042

Applicability of the Mandatory Inclusionary Housing Program

R6 R7-1

In the districts indicated, and in C2 Commercial Districts mapped within such districts, the regulations for a #Mandatory Inclusionary Housing area# shall apply. The locations of such #Mandatory Inclusionary Housing areas# are shown on the maps in Appendix F of this Resolution.

136-10

SPECIAL USE REGULATIONS

The #use# regulations of the underlying district shall apply except as modified in this Section, inclusive.

136-11

Location Within Buildings

Within locations shown on Map 2 (Commercial Core) in the Appendix to this Chapter, the provisions of Section 32-421 (Limitation on floors occupied by commercial uses) shall not apply. In lieu thereof, the provisions of Section 32-422 (Location of floors occupied by commercial uses) shall apply.

136-12

Use Groups 10A and 12 in C2 Districts

Within locations shown on Map 2 (Commercial Core) in the Appendix to this Chapter, the provisions of Sections 32-19 (Use Group 10) and 32-21 (Use Group 12) shall be modified to allow Use Groups 10A and 12 in C2 Districts.

136-13

Ground Floor Use Regulations

The special ground floor #use# provisions of this Section shall apply to any #building or other structure# fronting on designated #streets#, as shown on Map 3 (Ground Floor Use and Transparency Requirements) in the Appendix to this Chapter. These provisions shall also apply to the frontage of #buildings# along the portion of the private street connecting Mott Avenue with the southerly cross street within Subdistrict A, as shown on Map 6 (Publicly Accessible Private Streets).

#Uses# within #stories# on the ground floor or with a floor level within five feet of the level of the adjoining sidewalk, shall be limited to non-#residential uses#. A #building's street# frontage shall be allocated exclusively to such #uses#, except for Type 1 lobby space, entrances and exits to #accessory# off-street parking facilities, and entryways or entrances to subway stations in accordance with Section 37-33 (Minimum Width of Certain Uses). Such non-#residential uses# shall comply with the minimum depth provisions of Section 37-32 (Ground Floor Depth Requirements for Certain Uses).

136-14

Transparency and Parking Wrap Requirements

The provisions of this Section shall apply to #buildings developed# or #enlarged# after [date of adoption], where the ground floor of such #development# or #enlarged# portion of the #building# fronts upon designated #streets# as shown on Map 3 (Ground Floor Use and Transparency Requirements) in the Appendix to this Chapter. These

provisions shall also apply to the frontage of #buildings# located along the portion of the private street connecting Mott Avenue with the southerly cross street within Subdistrict A. The location of such private streets are shown on Map 6. The ground floor #street wall# of such #building# or portion thereof shall be glazed in accordance with Section 37-34 (Minimum Transparency Requirements).

The provisions of Section 37-35 (Parking Wrap and Screening Requirements) shall apply along designated #streets# as shown on Map 3 and along the portion of the private street connecting Mott Avenue with the southerly cross street within Subdistrict A. In addition, the screening requirements of paragraph (b) of Section 37-35 shall apply along intersecting #streets# within 50 feet of designated #streets#, and along intersecting #streets# or private streets within 50 feet of the portion of the private street connecting Mott Avenue with the southerly cross street within Subdistrict A.

**136-15
Special Use Regulations Within Subdistrict A**

The following additional special #use# provisions of this Section, inclusive, shall apply within Subdistrict A, as shown on Map 1 (Special Downtown Far Rockaway District and Subdistrict) in the Appendix to this Chapter.

**136-151
Modification of Supplemental Use Provisions**

For #mixed buildings#, the underlying provisions of Section 32-421 (Limitation on floors occupied by non-residential uses) restricting the location of #commercial uses# listed in Use Groups 6, 7, 8, 9 or 14 to below the level of the first #story# ceiling in any #building# occupied on one of its upper stories by #residential# or #community facility uses#, shall not apply. In lieu thereof, such #commercial uses#, other than offices listed in Use Group 6B, shall not be located above the level of the second #story# ceiling. Offices shall be permitted above the level of the second #story#, provided that where any floor space allocated to such offices is located on the same #story# as a #dwelling unit#, no access exists between such #uses#, and further provided that no floor space allocated to such offices is located directly over #dwelling units#.

**136-152
Location of entrances**

- (a) Non-#residential# entrances

Within Subdistrict A, on designated #streets#, as shown on Map 3 (Ground Floor Use and Transparency Requirements) in the Appendix to this Chapter, the entrance regulations of this paragraph (a) shall apply to any #building# or other structure# fronting on such #streets#. These provisions shall also apply to the frontage of #buildings# along the portion of the private street connecting Mott Avenue with the southerly cross street within Subdistrict A. Access to each ground floor #commercial# or #community facility# establishment shall be provided directly from a #street# or from the portion of the private street connecting Mott Avenue with the southerly cross street.

- (b) #Residential# entrances

Each ground floor #dwelling unit# with frontage only on Redfern Avenue shall be directly accessible from the #street#.

**136-20
SPECIAL BULK REGULATIONS**

The #bulk# regulations of the underlying district shall apply except as modified in this Section, inclusive.

**136-21
Floor Area Ratio**

Within locations shown on Map 2 (Commercial Core) in the Appendix to this Chapter, the provisions of this Section shall apply.

Section 33-121 (In districts with bulk governed by Residence District bulk regulations) shall apply, except that this Section shall modify Section 33-121 to permit a maximum #floor area ratio# of 3.4 for #zoning lots# containing only #commercial use# as shown in Column A in the table in such Section. For #zoning lots# containing #residential use# and either #community facility# or #commercial use#, the #floor area ratio# provisions of Section 35-31 (Maximum Floor Area Ratio) shall apply, utilizing the permitted maximum #floor area ratio# of 3.4 for #commercial use# as set forth in this Section. In addition, the provisions of Section 35-311 (Maximum floor area and special provisions for mixed buildings or zoning lots containing community facility use in certain districts) shall not apply.

**136-22
Height and Setback Regulations**

For #residential buildings#, #mixed buildings# and #commercial buildings#, the height and setback regulations of the underlying district shall be modified by the regulations of this Section, inclusive. The provisions of Section 23-952 (Height and setback in Mandatory Inclusionary Housing areas) and Section 23-664 (Modified height and setback regulations for certain Inclusionary Housing buildings or affordable independent residences for seniors) shall not apply within

the #Special Downtown Far Rockaway District#.

All heights shall be measured from the #base plane#.

**136-221
Street wall location**

In C2 Districts, #street walls# shall be provided in accordance with the provisions of this Section. The #street wall# location regulations of the underlying district shall apply except as modified in this Section.

- (a) In C2 Districts mapped within R6 and R7-1 Districts, at least 70 percent of the #aggregate width of street walls# shall be located within eight feet of the #street line# and shall extend to at least the minimum base height specified in Section 136-222 (Minimum and maximum base height), or the height of the #building#, whichever is less. Up to 30 percent of the #aggregate width of street walls# may be recessed beyond eight feet of the #street line#, provided that any such recesses deeper than ten feet along a #wide street# or 15 feet along a #narrow street# are located within an #outer court#. For #zoning lots# bounded by more than one #street line#, these #street wall# location requirements shall be mandatory on only one #street line#.
- (b) In C2 Districts mapped within R7-1 Districts, for #buildings# or #building segments# with frontage on Redfern Avenue located wholly beyond 150 feet of Nameoke Street and wholly beyond the prolongation of the northerly #street line# of Dix Avenue, the street wall location rules of paragraph (b) of Section 23-661 (Street wall location) shall apply.
- (c) In C2 Districts mapped within R5 Districts, at least 70 percent of the #aggregate width of street walls# shall be located within eight feet of the #street line# and shall extend to a height of 30 feet, or the height of the #building#, whichever is less. Up to 30 percent of the #aggregate width of street walls# may be recessed beyond eight feet of the #street line#, provided that any such recesses deeper than ten feet along a #wide street# or 15 feet along a #narrow street# are located within an #outer court#. For #zoning lots# bounded by more than one #street line#, these #street wall# location requirements shall be mandatory on only one #street line#.
- (d) Below a height of 15 feet or the height of the second #story# floor, whichever is lower, no recesses shall be permitted within 30 feet of the intersection of two #street lines# except recesses that do not exceed a depth of 12 inches. The provisions of this paragraph (d) shall not apply to #buildings# or #building segments# subject to the provisions of paragraph (b) of this Section.

The underlying allowances for #street wall# articulation, set forth in paragraph (e) of Section 35-651 (Street wall location) shall be permitted to project or recess beyond the #street wall# locations established in paragraphs (a) and (b) of this Section.

Existing #buildings# may be vertically #enlarged# by up to one #story# or 15 feet, without regard to the #street wall# location requirements of this Section.

**136-222
Minimum and maximum base height**

R6 R7-1

In the districts indicated, and in C2 Commercial Districts mapped within such districts, the minimum and maximum heights before setback of a #street wall# required pursuant to Section 136-221 (Street wall location), shall be as set forth in the following table:

District	Minimum Base Height (feet)	Maximum Base Height (feet)
R6	30	55
R7-1	40	55

At a height not lower than the minimum base height nor higher than the maximum base height specified for the applicable district in this Section, a setback with a depth of at least ten feet shall be provided from any #street wall# fronting on a #wide street#, and a setback with a depth of at least 15 feet shall be provided from any #street wall# fronting on a #narrow street#. In addition, the underlying provisions of paragraphs (c)(2) through (c)(4) of Section 23-662 (Maximum height of buildings and setback regulations) shall apply to such setbacks.

**136-223
Maximum building height**

R6 R7-1

In the districts indicated, and in C2 Commercial Districts mapped within such districts, the maximum height of a #building# or other structure# and the maximum number of #stories# shall be as shown on Map 4 (Maximum Building Height) in the Appendix to this Chapter.

**136-30
SPECIAL REGULATIONS WITHIN SUBDISTRICT A**

The regulations of this Section, inclusive, shall apply within the area labeled "Subdistrict A", as shown on Map 1 (Special Downtown Far Rockaway District and Subdistrict) in the Appendix to this Chapter. The regulations of the #Special Downtown Far Rockaway District# shall apply, except as modified by the regulations of this Section, inclusive.

**136-31
Special Height and Setback Regulations Within Subdistrict A**

**136-311
Street wall location**

The provisions of Section 136-221 (Street wall location) shall apply within Subdistrict A, except that for "Street Wall A" and "Street Wall B", as shown on Map 7 (Mandatory Street Walls and Public Open Space) in the Appendix to this Chapter, the provisions of Section 136-221 (Street wall location) shall not apply. In lieu thereof, the provisions of this Section shall apply.

- (a) "Street Wall A"
#Buildings# on the west side of Open Space B shall have a #street wall# located along the required sidewalk widening on Mott Avenue, shown as "A1" on Map 7, except that #street wall# articulation set forth in paragraph (e) of Section 35-651 (Street wall location) shall be permitted. Beyond 112 feet of Redfern Avenue, the #street wall# shall be located no closer to Central Avenue than "A2" as shown on Map 7.
- (b) "Street Wall B"
#Street walls# fronting Open Space B shall be located no closer to Redfern Avenue than as shown on Map 7 for "B1." The #street walls# of #buildings# on the east side of Open Space B with frontage on Mott Avenue shall be located no closer to Mott Avenue than as shown on Map 7 for "B2" and "B3." Portions of #street walls# with frontage on Mott Avenue, located so that a line drawn perpendicular to "B3" intersects such #street walls#, shall be located no further than 30 feet from "B3." #Street walls# fronting Central Avenue shall be located no closer to Central Avenue than as shown on Map 7 for "B4," and shall be located no further than ten feet from "B4."

All #street walls# governed by this Section shall extend to the minimum base height specified in Section 136-313 (Minimum and maximum base height), or the height of the #building#, whichever is less.

**136-312
Street wall recesses**

For each #building# within Subdistrict A, a minimum of 20 percent of the surface area of #street walls# below the maximum base height and above the level of the first #story# shall be recessed beyond eight feet of the #street line#. Portions of #street lines# with no #street walls# may be counted towards the recess requirements of this Section. No portion of such minimum recess area shall be located within 30 feet of the intersection of two #street lines#.

**136-313
Minimum and maximum base height**

Within Subdistrict A, the provisions of Section 136-222 (Minimum and maximum base height) shall not apply. In lieu thereof, for #residential buildings#, #mixed buildings# and #commercial buildings#, the provisions of this Section shall apply. The #street wall# height regulations of the underlying district shall apply except as modified in this Section. The minimum and maximum heights before setback of a #street wall# required pursuant to Section 136-221 (Street wall location), shall be as set forth in the following table:

Condition	Minimum Base Height (feet)	Maximum Base Height (feet)	Minimum Setback Depth (feet)
Fronting on Redfern Avenue and greater than 75 feet from an intersecting #street# or private street	40	55	10
Fronting on, or within 100 feet of, a #street#	40	70	10
Beyond 100 feet of a #street#, and fronting on a private street	40	90	7

**136-314
Maximum building height and horizontal dimension for tall buildings**

Any portion of a #building# above a height of 125 feet shall comply

with the provisions of this Section. Such portions of a #building# are hereinafter referred to as "towers."

- (a) Towers shall not be permitted except within the area shown on Map 5 (Tower Locations and Sidewalk Widening) in the Appendix to this Chapter.
- (b) Towers shall be located within portions of #zoning lots# bounded by intersecting #street lines#, including private street lines and lines parallel to and 200 feet from each intersecting #street line#. However, the provisions of this paragraph (b) shall not apply within "Area A" as shown on Map 5.
- (c) Towers shall be separated from one another by a minimum distance of 60 feet, measured in all horizontal directions.
- (d) The maximum horizontal dimension of a tower, measured in any direction, shall not exceed 175 feet. For the purposes of this Section, #abutting# portions of #buildings# above a height of 125 feet shall be considered a single tower.

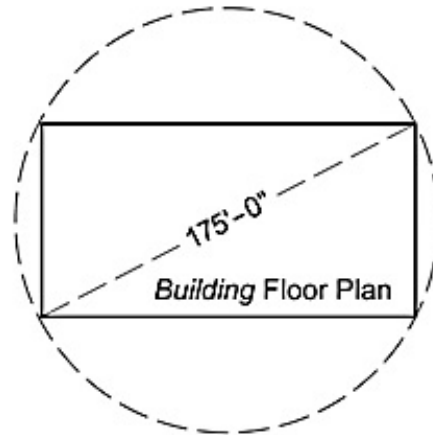


Diagram of Maximum Horizontal Dimension

- (e) To permit portions of a #building# to rise from grade to a tower portion without setback, the setback provisions of Section 136-313 (Minimum and maximum base height) shall not apply to any portion of a #building# located within 100 feet of intersecting #street lines#, including private street lines.
- (f) The maximum height of a tower shall be 155 feet or 15 #stories#, whichever is lower.
- (g) No more than two towers shall be permitted within Subdistrict A.

**136-32
Streets and public open areas**

**136-321
Certification**

The requirements of this Section shall apply to #zoning lots# containing #developments# or #enlargements# within the current or former Downtown Far Rockaway Urban Renewal Area.

No building permit shall be issued for any #development# or #enlargement# until the Chairperson of the City Planning Commission certifies to the Department of Buildings that such #development# or #enlargement# complies with the provisions of this Section.

The Chairperson shall certify that:

- (a) the proposed #development# or #enlargement# complies with the provisions of Section 136-314 (Maximum building height and horizontal dimension for tall buildings)
- (b) the Department of City Planning has received a letter from the Commissioner of Transportation confirming that the design of any proposed private streets and sidewalks abutting the proposed #development# or #enlargement# comply with Department of Transportation standards;
- (c) all private streets abutting the proposed #development# or #enlargement# are designed to grades acceptable to the Commissioner of Buildings and the Commissioner of Transportation;
- (d) all publicly accessible open spaces abutting the proposed #development# or #enlargement# comply with the provisions of Section 136-324 (Publicly accessible open space requirements);
- (e) the location of private streets abutting the proposed #development# or #enlargement# comply with the provisions of Section 136-323 (Private streets); and
- (f) for any portion of Subdistrict A outside the area proposed for #development# or #enlargement# and for which a certification

pursuant to this Section has not been obtained, the applicant has submitted sufficient documentation showing that the #development# or #enlargement# that is the subject of this certification, and any associated private streets and publicly accessible open spaces required to be constructed in conjunction with such #development# or #enlargement#, shall not preclude such undeveloped portions of Subdistrict A from complying with the provisions of Sections 136-323 and 136-324 under future certifications pursuant to this Section.

All required private streets and publicly accessible open spaces, once certified in accordance with the provisions of this Section, shall be duly recorded in the form of a signed declaration of restrictions, including provisions for the maintenance and operation of such private streets and publicly accessible open spaces, indexed against the property, binding the owners, successors and assigns to provide and maintain such private streets and publicly accessible open spaces in accordance with the plans certified by the Chairperson. Such declaration, or any maintenance and operation agreement with the City or its designee executed in connection therewith, shall require that adequate security be provided to ensure that the private streets and public access areas are maintained in accordance with the declaration and any related maintenance and operation agreement and are closed only at authorized times. The filing of such declaration in the Borough Office of the Register of the City of New York shall be a precondition for the issuance of a building permit.

In addition, the private streets and publicly accessible open spaces integral to the #development# or #enlargement# of a #building#, as indicated in the plans certified by the Chairperson, shall be recorded on the certificate of occupancy for such #building# by the Department of Buildings. The recording information of the declaration of restrictions shall be included on the certificate of occupancy for any #building#, or portion thereof, issued after the recording date.

The property owner shall be responsible for the construction and maintenance of all required private streets and publicly accessible open spaces on the #zoning lot#. No temporary or final certificate of occupancy shall be issued for any #building# abutting such private street or publicly accessible open space until all required improvements are completed.

136-322 Sidewalk widening

For #buildings developed# or #enlarged# after [date of adoption], where the #development# or horizontal #enlargement# fronts upon designated #streets# as shown on Map 5 (Tower Locations and Sidewalk Widening) in the Appendix to this Chapter, the provisions of this Section shall apply.

A sidewalk widening is a continuous, paved open area along the #street line# of a #zoning lot#, located within the #zoning lot#. A sidewalk widening shall be provided along #streets# as shown on Map 5, to the extent necessary, so that a minimum sidewalk width of 13 feet or 15 feet, as applicable, is achieved, including portions within and beyond the #zoning lot#. Such depth shall be measured perpendicular to the #street line#. Sidewalk widenings shall be improved as sidewalks to Department of Transportation standards, at the same level as the adjoining public sidewalk and shall be directly accessible to the public at all times. No #enlargement# shall be permitted to decrease the depth of such sidewalk widening to less than such minimum required depth.

All mandatory sidewalk widenings must provide lighting in accordance with the requirements of Section 37-743, except that the minimum level of illumination shall be not less than two horizontal foot candles throughout the entire mandatory sidewalk widening.

Where a continuous sidewalk widening is provided on the #zoning lot#, along the entire #block# frontage of a #street#, the boundary of the sidewalk widening within the #zoning lot# shall be considered to be the #street line# for the purposes of Sections 136-22 (Height and Setback Regulations) and 136-31 (Special Height and Setback Regulations Within Subdistrict A).

136-323 Private streets

In Subdistrict A, private streets shall be accessible to the public at all times, except when required to be closed for repairs, and for no more than one day each year in order to preserve the private ownership of such area. Private streets shall be constructed to Department of Transportation standards for public #streets#, including lighting, signage, materials, crosswalks, curbs and curb cuts. Private streets shall include a paved road bed with a minimum width of 34 feet from curb to curb and sidewalks with a minimum width of 13 feet on each side along the entire length of the private street. Such private streets shall be located as shown on Map 6 (Publicly Accessible Private Street) in the Appendix to this Chapter. One street tree shall be planted for every 25 feet of curb length of each private street. Fractions equal to or greater than one-half resulting from this calculation shall be considered to be one tree. Such trees shall be planted at approximately equal intervals along the entire length of the curb of the private street.

Private streets shall be considered #streets# for the purposes of establishing the #use, bulk# and parking regulations of this Resolution. However, for the purposes of #floor area# regulations, private streets shall be considered part of a #zoning lot#.

The private street network shall be established as follows.

- (a) A central street shall connect Mott Avenue with Nameoke Ave. The street's intersection with Mott Avenue shall be no closer than 112 feet from Redfern Avenue. The street's intersection with Nameoke Avenue shall occur within the 210-foot wide area shown on Map 6. However, if the centerline of the new street is not within five feet of the extended centerline of Brunswick Avenue, then the easterly curb of the new street shall be greater than 50 feet from the extended line of the westerly curb of Brunswick Avenue.
- (b) A southerly cross street shall connect Redfern Avenue with the central street, intersecting Redfern Avenue within the 170-foot wide area shown on Map 6. However, if the centerline of the new street is not within five feet of the extended centerline of Dix Avenue, then the northerly curb of the new street shall be greater than 50 feet from the extended line of the southerly curb of Dix Avenue.
- (c) A northerly cross street shall connect Birdsall Avenue with Bayport Place, intersecting Redfern Avenue so that the centerline of the new street is within five feet of the extended centerline of Birdsall Avenue and within five feet of the centerline of Bayport Place.
- (d) The portion of the central street between Mott Avenue and the southerly cross street shall be reserved for a publicly accessible open space improved pursuant to the provisions of 136-324 (Publicly accessible open space requirements). Vehicular access shall be limited to emergency vehicles only, and the minimum dimensions for road beds and sidewalks of this Section shall not apply.

The provisions of this Section may be modified to the minimum extent necessary by the Commissioner of Transportation in the event that the Fire Department conveys its determination in writing that such modifications are required under law or regulation governing adequate fire access.

136-324 Publicly accessible open space requirements

Publicly accessible open spaces described in this Section shall be considered #streets# for the purposes of establishing #use# and #bulk# regulations. However, for the purposes of #floor area# regulations, such areas shall be considered part of a #zoning lot#.

- (a) Publicly accessible open spaces shall be provided in the area shown on Map 7 (Mandatory Street Walls and Public Open Space) in the Appendix to this Chapter. Area A shall contain a minimum of 7,500 square feet, and Area B shall contain a minimum of 27,000 square feet and a maximum of 40,000 square feet. A portion of the required publicly accessible open space located within Area B shall contain an area of at least 10,000 square feet located wholly within 125 feet of Mott Avenue and shall measure a minimum of 100 feet in all horizontal directions.
- (b) Publicly accessible open spaces shall comply with the provisions of Sections 37-725 (Steps), 37-726 (Permitted obstructions), 37-728 (Standards of accessibility for persons with disabilities), 37-73 (Kiosks and Open Air Cafes) and 37-74 (Amenities), except for the following modifications:
 - (1) Paragraphs (c)(4) and (d) of Section 37-73 shall not apply to the certification of open air cafes in the Special District, and the filing of plans for open air cafes in the Borough Office of the City Register shall not be required;
 - (2) Paragraph (b) of Section 37-73 shall be modified to limit the aggregate area of open air cafes to no more than 40 percent of the public access area, and to allow open air cafes to occupy up to 50 percent of #street# frontage along Mott Avenue;
 - (3) Section 37-741 (Seating) shall be modified as follows:
 - (i) the requirement for a minimum of one linear foot of required seating for every two linear feet of #street# frontage within 15 feet of the #street line# shall not apply;
 - (ii) the requirement of one linear foot of seating for each 30 square feet of #public plaza# area shall be modified to one linear foot of seating for each 60 square feet of publicly accessible open space; and
 - (iii) seating for open air cafes may count toward the seating requirement, in the category of moveable seating, provided that 50 percent of the linear seating capacity is provided through other seating types;
 - (4) Section 37-744 shall be modified to require a minimum of one litter receptacle per 10,000 square feet of publicly accessible open space;

- (5) Entry plaques for publicly accessible open spaces shall be provided as described in paragraph (a) of Section 37-751, except that the number of such plaques shall be provided so that one such plaque is located at each point of entry to such publicly accessible open space, and lettering at least one inch in height shall be provided stating the words, "Open to the public;" followed by hours permitted pursuant to this paragraph, (5); and
- (6) Section 37-753 shall be modified to permit non-illuminated# or illuminated accessory signs#.

**136-40
SPECIAL OFF-STREET PARKING REGULATIONS**

**136-41
Parking Regulations**

The off-street parking regulations shall be modified, as follows:

- (a) The regulations of Section 25-027 (Applicability of regulations in Community District 14, Queens) shall not apply. In lieu thereof, the regulations of the applicable underlying district shall apply, as modified by the provisions of this Section.
- (b) In a C2 Commercial District mapped within an R7-1 District, the regulations of Section 25-251 (Income-restricted housing units) shall be modified to require an accessory# off-street parking requirement of 25 percent per income-restricted housing unit#.
- (c) For commercial uses# in Parking Requirement Categories PRC-A, PRC-B, PRC-B1 and PRC-C, the provisions of Section 36-21 (General Provisions) shall be modified to require accessory# off-street parking spaces at a rate of one parking space per 750 square feet of floor area#.

For ambulatory diagnostic or treatment health care facilities listed in Use Group 4, the provisions of Sections 25-31 (General Provisions) and 36-21 shall be modified to require accessory# off-street parking spaces at a rate of one parking space per 750 square feet of floor area#.
- (d) Within Subdistrict A, parking spaces provided on private streets shall count towards the number of accessory# off-street parking spaces required by the provisions of Sections 36-20 (REQUIRED ACCESSORY OFF-STREET PARKING SPACES FOR COMMERCIAL OR COMMUNITY FACILITY USES) and 36-30 (REQUIRED ACCESSORY OFF-STREET PARKING SPACES FOR RESIDENCES WHEN PERMITTED IN COMMERCIAL DISTRICTS).

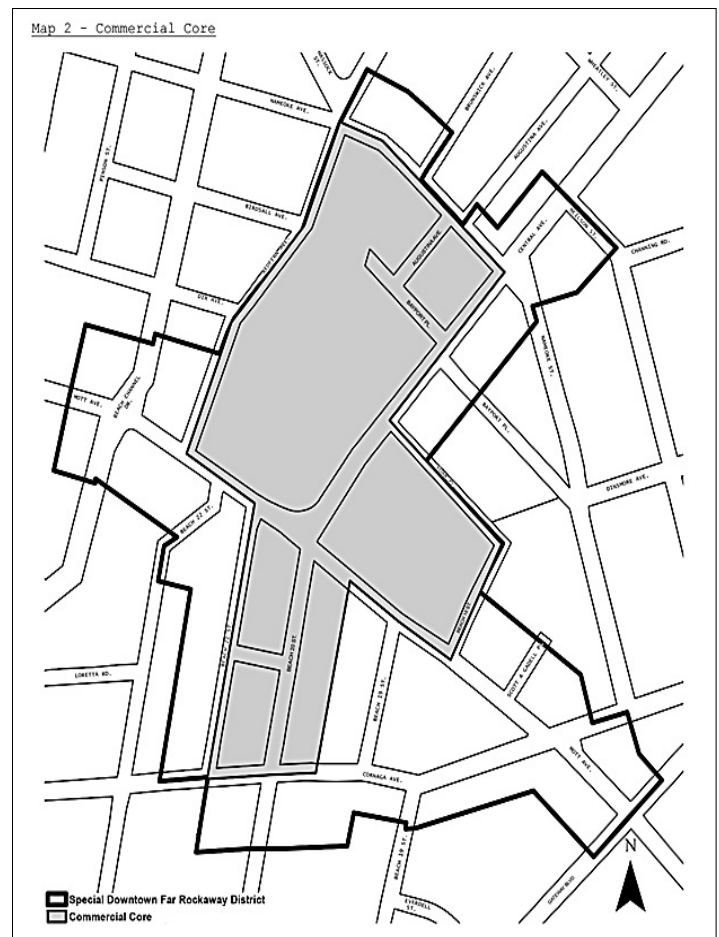
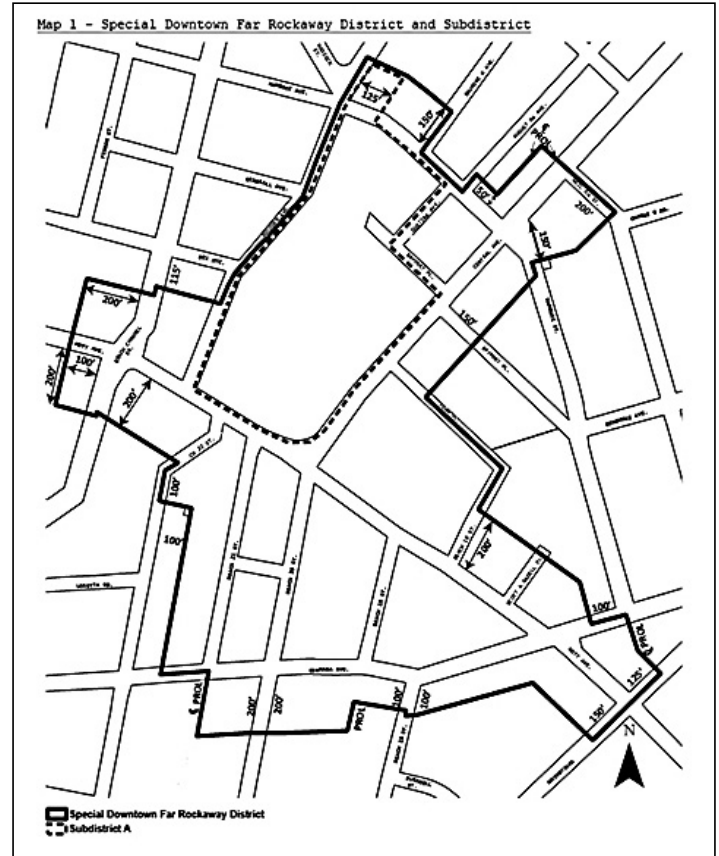
**136-50
AUTHORIZATION TO MODIFY STANDARDS FOR PUBLICLY ACCESSIBLE OPEN SPACES AND PRIVATE STREETS**

The City Planning Commission may authorize modification of the provisions of Sections 136-323 (Private streets) and 136-324 (Publicly accessible open space requirements), provided that the Commission shall find that:

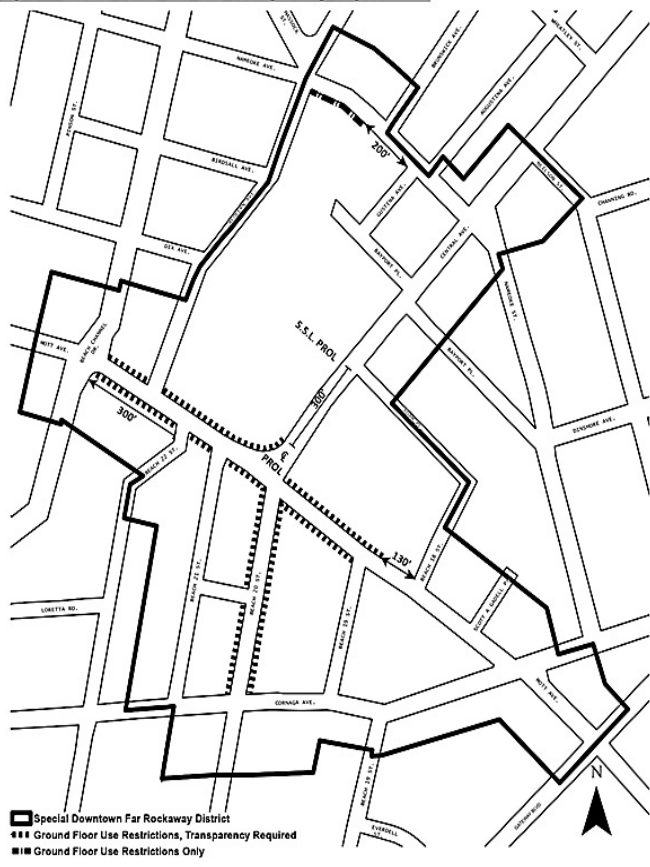
- (a) the usefulness and attractiveness of the publicly accessible open space will be improved by the proposed design and layout;
- (b) such modification to private street provisions will result in a private street network that will ensure pedestrian and vehicular mobility and safety and will be well integrated with the surrounding streets#; and
- (c) such modification will result in a superior urban design relationship with surrounding buildings# and open areas, including streets# and private streets.

The Commission may prescribe appropriate conditions and controls to enhance the relationship of such publicly accessible open spaces and private streets to surrounding buildings# and open areas.

**Appendix
Special Downtown Far Rockaway District Maps**

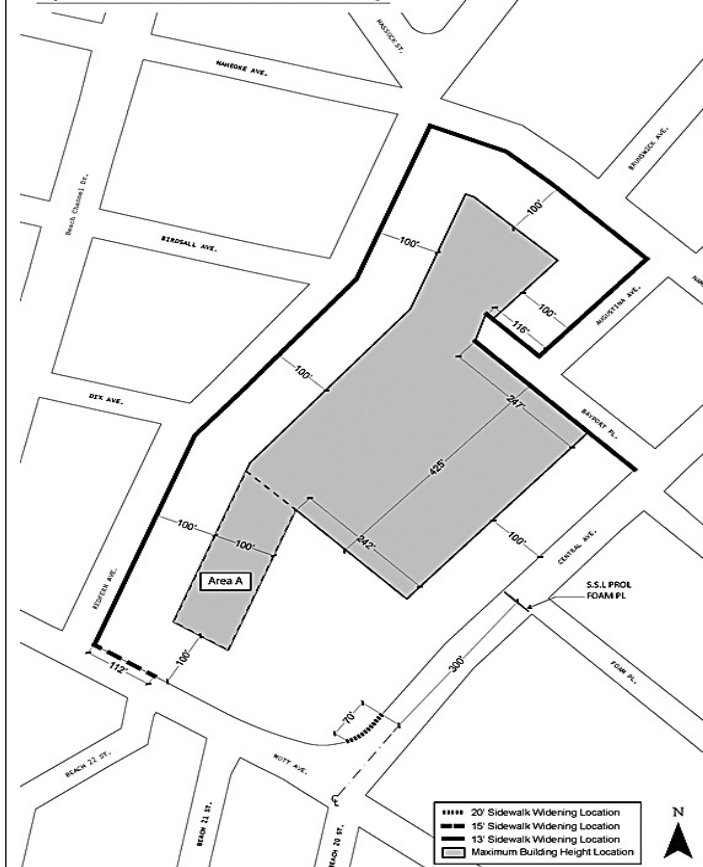


Map 3 - Ground Floor Use and Transparency Requirements



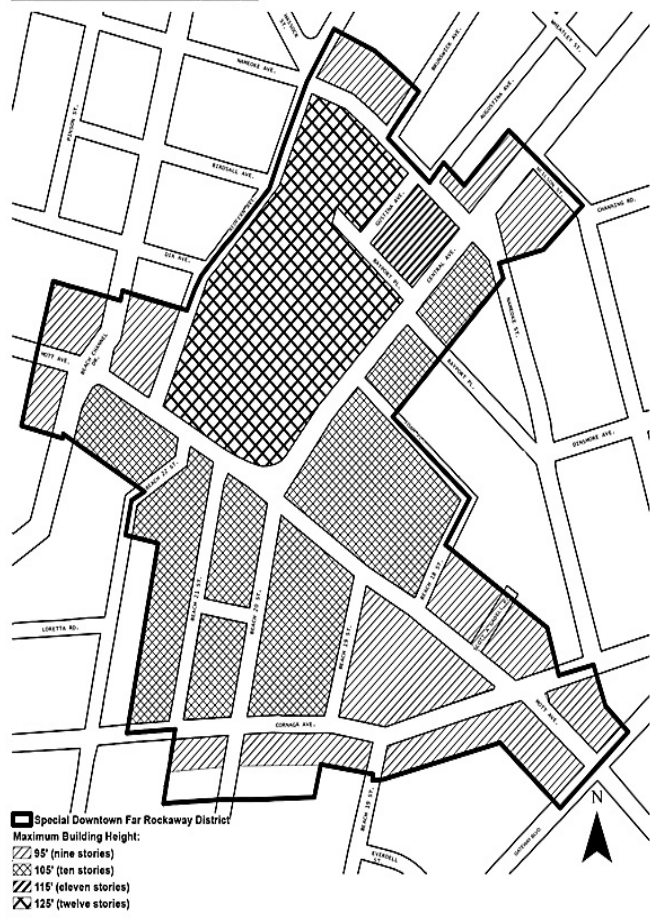
- Special Downtown Far Rockaway District
- Ground Floor Use Restrictions, Transparency Required
- Ground Floor Use Restrictions Only

Map 5 - Tower Locations and Sidewalk Widening



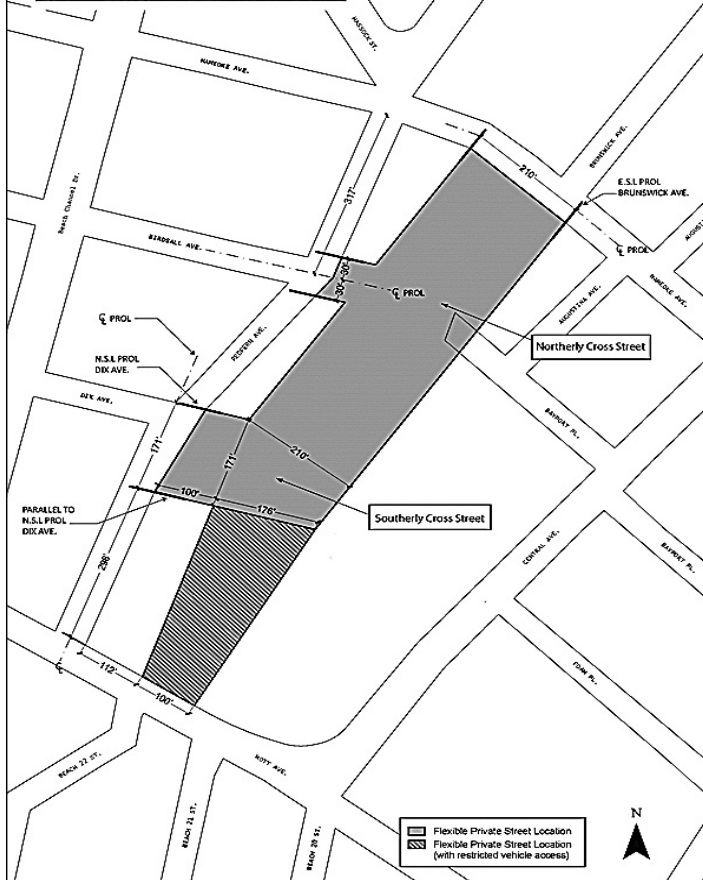
- ==== 20' Sidewalk Widening Location
- 15' Sidewalk Widening Location
- 13' Sidewalk Widening Location
- Maximum Building Height Location

Map 4 - Maximum Building Height

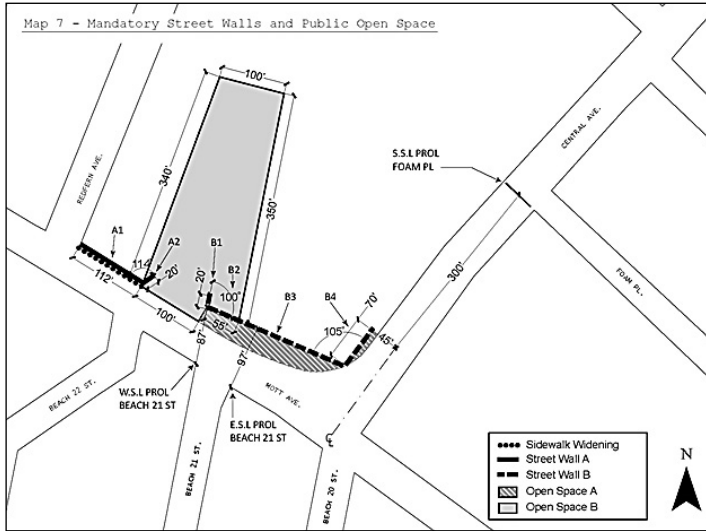


- Special Downtown Far Rockaway District
- Maximum Building Height:
- ▨ 95' (nine stories)
- ▨ 105' (ten stories)
- ▨ 115' (eleven stories)
- ▨ 125' (twelve stories)

Map 6 - Publicly Accessible Private Streets



- ▨ Flexible Private Street Location
- ▨ Flexible Private Street Location (with restricted vehicle access)



* * *

**APPENDIX F
Inclusionary Housing Designated Areas and Mandatory
Inclusionary Housing Areas**

* * *

Queens

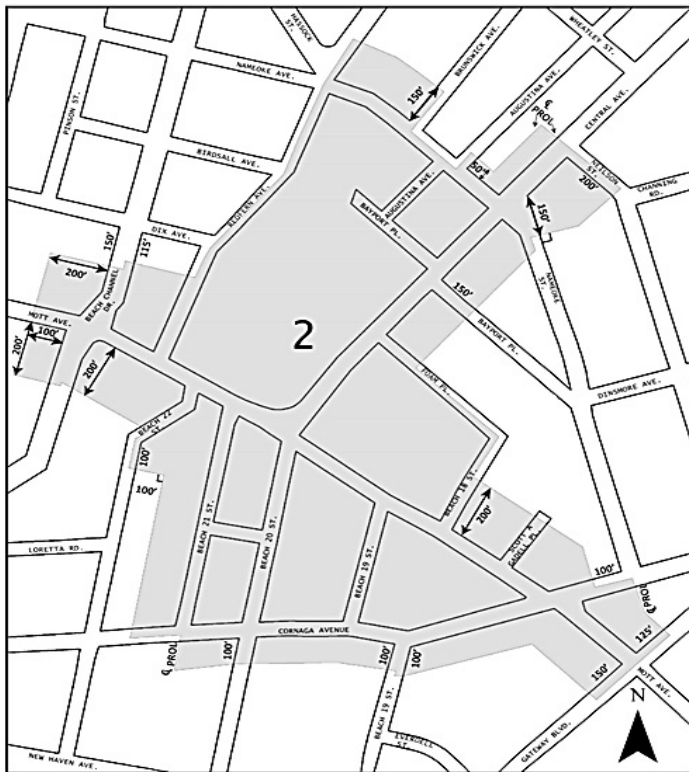
* * *

Queens Community District 14

In portions of the #Special Downtown Far Rockaway District# and in the R6, R6A, and R7-1 Districts within the areas shown on the following Maps 1 and 2:

* * *

Map 2 - [date of adoption]



■ Mandatory Inclusionary Housing area see Section 23-154(d)(3) Area 2 [date of adoption] - MIH Program Option 1 and Option 2

Portion of Community District 14, Queens

Resolution for adoption scheduling May 24, 2017 for a public hearing.

No. 8

CD 14

N 170244(A) ZRQ

IN THE MATTER OF an application submitted by the New York City Economic Development Corporation pursuant to Section 201 of the New York City Charter, for an amendment of the Zoning Resolution of the City of New York, relating to Article XIII, Chapter 6 (Special Far Rockaway District) to establish the Special Downtown Far Rockaway District and establish a Mandatory Inclusionary Housing Area.

Matter underlined is new, to be added;
Matter ~~struck out~~ is to be deleted;
Matter within # # is defined in Section 12-10;
*** indicates where unchanged text appears in the Zoning Resolution

**ARTICLE I
GENERAL PROVISIONS**

**Chapter 1
Title, Establishment of Controls and Interpretation of
Regulations**

* * *

**11-122
Districts established**

* * *

Special Purpose Districts

* * *

Establishment of the Special Downtown Brooklyn District

In order to carry out the special purposes of this Resolution as set forth in Article X, Chapter 1, the #Special Downtown Brooklyn District# is hereby established.

Establishment of the Special Downtown Far Rockaway District

In order to carry out the special purposes of this Resolution as set forth in Article XIII, Chapter 6, the #Special Downtown Far Rockaway District# is hereby established.

Establishment of the Special Downtown Jamaica District

* * *

**Chapter 2
Construction of Language and Definitions**

* * *

**12-10
DEFINITIONS**

* * *

Special Downtown Brooklyn District

The "Special Downtown Brooklyn District" is a Special Purpose District designated by the letters "DB" in which special regulations set forth in Article X, Chapter 1, apply.

Special Downtown Far Rockaway District

The "Special Downtown Far Rockaway District" is a Special Purpose District designated by the letters "DFR" in which special regulations set forth in Article XIII, Chapter 6, apply.

Special Downtown Jamaica District

* * *

**Chapter 4
Sidewalk Café Regulations**

* * *

**14-44
Special Zoning Districts Where Certain Sidewalk Cafes Are Permitted**

#Enclosed# or #unenclosed sidewalk cafes# shall be permitted, as indicated, in the following special zoning districts, where allowed by the underlying zoning. #Small sidewalk cafes#, however, may be located on #streets# or portions of #streets# within special zoning districts pursuant to the provisions of Section 14-43 (Locations Where Only Small Sidewalk Cafes Are Permitted).

* * *

Queens	#Enclosed Sidewalk Cafe#	#Unenclosed Sidewalk Cafe#
Downtown Far Rockaway District	No	Yes
Downtown Jamaica District	No	Yes
Forest Hills District ¹	No	Yes

Long Island City Mixed Use District ²	No	Yes
Southern Hunters Point District	No	Yes
Willetts Point District	No	Yes

¹ #Sidewalk cafes# are not allowed on Austin Street
² See Appendix A in Article XI, Chapter 7

* * *

**ARTICLE II
RESIDENCE DISTRICT REGULATIONS**

**Chapter 3
Residential Bulk Regulations in Residence Districts**

* * *

**23-011
Quality Housing Program**

* * *

(d) In the districts indicated without a letter suffix, the optional Quality Housing #bulk# regulations permitted as an alternative pursuant to paragraph (b) of this Section, shall not apply to:

* * *

(3) Special Purpose Districts

However, such optional Quality Housing #bulk# regulations are permitted as an alternative to apply in the following Special Purpose Districts:

* * *

- #Special Downtown Brooklyn District#;
- #Special Downtown Far Rockaway District#;
- #Special Downtown Jamaica District#;

* * *

**23-03
Street Tree Planting in Residence Districts**

R1 R2 R3 R4 R5 R6 R7 R8 R9 R10

In all districts, as indicated, the following shall provide #street# trees in accordance with Section 26-41 (Street Tree Planting):

- (a) #developments#, or #enlargements# that increase the #floor area# on a #zoning lot# by 20 percent or more. However, #street# trees shall not be required for #enlargements# of #single-# or #two-family residences#, except as provided in paragraphs (b) and (c) of this Section;
- (b) #enlargements# of #single-# or #two-family residences# by 20 percent or more within the following special purpose districts:

* * *

- #Special Downtown Brooklyn District#;
- #Special Downtown Far Rockaway District#;
- #Special Downtown Jamaica District#;

* * *

**23-10
OPEN SPACE AND FLOOR AREA REGULATIONS**

R1 R2 R3 R4 R5 R6 R7 R8 R9 R10

* * *

**23-15
Open Space and Floor Area Regulations in R6 through R10 Districts**

R6 R7 R8 R9 R10

* * *

**23-153
For Quality Housing buildings**

R6 R7 R8 R9 R10

In the districts indicated, for #Quality Housing buildings#, the maximum #floor area ratio# and maximum #residential lot coverage# for #interior lots# or #through lots# shall be as set forth in the table in this Section. The maximum #residential lot coverage# for a #corner lot# shall be 100 percent.

The maximums for #zoning lots#, or portions thereof, located within 100 feet of a #wide street# in R6, R7 or R8 Districts without a letter suffix outside the #Manhattan Core#, shall be as designated by the same district with an asterisk. In an R6 District inside the

#Manhattan Core# located within 100 feet of a #wide street#, the maximums shall be indicated by the same district with a double asterisk.

MAXIMUM LOT COVERAGE AND FLOOR AREA RATIO FOR QUALITY HOUSING BUILDINGS

District	Maximum #Lot Coverage# for an #Interior Lot# or #Through Lot# (in percent)	Maximum #Floor Area Ratio#
R6	60	2.20
R6 ** ²	60	2.43
R6 * ^{1,3} R6A R7B	65	3.00
R6B	60	2.00
R7	65	3.44
R7 * ¹ R7A	65	4.00
	* * *	
R8 * ¹	70	7.20
	* * *	

- 1 for #zoning lots#, or portions thereof, located within 100 feet of a #wide street# in R6, R7 or R8 Districts without a letter suffix outside the #Manhattan Core#
- 2 for #zoning lots# in an R6 District inside the #Manhattan Core# located within 100 feet of a #wide street#
- 3 the maximum #lot coverage# for #zoning lots# in an R6 District utilizing the height and setback provisions of paragraph (a) of Section 23-952

**23-154
Inclusionary Housing**

* * *

(d) Special #floor area# provisions for #zoning lots# in #Mandatory Inclusionary Housing areas#

For #zoning lots# in #Mandatory Inclusionary Housing areas#, the following provisions shall apply:

* * *

(2) Maximum #floor area ratio#

The maximum #floor area ratio# for the applicable zoning district in #Inclusionary Housing designated areas# set forth in paragraph (b) of this Section shall apply to any #MIH development#. However, the maximum #floor area ratio# for any #MIH development# in an R6 District without a letter suffix shall be 3.6, in an R7-1 District shall be 4.6 and in an R7-3 or R7X District shall be 6.0, the maximum #floor area ratio# shall be 6.0 for any #MIH development#.

* * *

**33-03
Street Tree Planting in Commercial Districts**

C1 C2 C3 C4 C5 C6 C7 C8

In all districts, as indicated, the following shall provide #street# trees in accordance with Section 26-41 (Street Tree Planting):

- (a) #developments#, or #enlargements# that increase the #floor area# on a #zoning lot# by 20 percent or more. However, #street# trees shall not be required for #enlargements# of #single-# or #two-family residences#, except as provided in paragraphs (b) and (c) of this Section;
- (b) #enlargements# of #single-# or #two-family residences# by 20 percent or more within the following special purpose districts:

* * *

- #Special Downtown Brooklyn District#;
- #Special Downtown Far Rockaway District#;
- #Special Downtown Jamaica District#;

* * *

**ARTICLE XIII
SPECIAL PURPOSE DISTRICTS**

**Chapter 6
Special Downtown Far Rockaway District**

136-00 GENERAL PURPOSES

The "Special Downtown Far Rockaway District" established in this Resolution is designed to promote and protect the public health, safety and general welfare of the Downtown Far Rockaway community. These general goals include, among others, the following specific purposes:

- (a) strengthen the commercial core of Downtown Far Rockaway by improving the working and living environments;
- (b) support the development of vacant and underutilized parcels in Downtown Far Rockaway with a mix of residential, commercial and community facility uses;
- (c) encourage the design of new buildings to blend into the existing neighborhood fabric by providing a transition in height between the downtown commercial core and the lower-scale residential communities;
- (d) establish a center to the downtown with lively new gathering and civic spaces along Mott Avenue that complement and strengthen the existing neighborhood;
- (e) encourage the development of affordable housing;
- (f) expand the retail, entertainment and commercial character of areas around transit nodes to enhance the area's role as a local transportation hub;
- (g) integrate new roadways into an improved pedestrian and vehicular network with key north-south and east-west connections;
- (h) ensure the provision of adequate accessory parking that reflects both the automobile ownership patterns of the neighborhood and public transit access;
- (i) enhance the pedestrian environment by relieving sidewalk congestion and providing pedestrian amenities; and
- (j) promote the most desirable use of land and building development and thus conserve and enhance the value of land and buildings, and thereby protect the City's tax revenues.

136-01 General Provisions

The regulations of this Chapter shall apply within the #Special Downtown Far Rockaway District#. The regulations of all other chapters of this Resolution are applicable except as modified, supplemented or superseded by the provisions of this Chapter. In the event of a conflict between the provisions of this Chapter and other regulations of this Resolution, the provisions of this Chapter shall control.

136-02 Definitions

Definitions specifically applicable to this Chapter are set forth in this Section. The definitions of other defined terms are set forth in Section 12-10 (DEFINITIONS).

Open Space A

"Open Space A" shall be a publicly accessible open space designed and constructed pursuant to the provisions of Section 136-324 (Publicly accessible open space requirements) and located within the area designated as "Flexible Open Space A Location" on Map 7 (Mandatory Street Walls and Public Open Spaces) in the Appendix to this Chapter.

Open Space B

"Open Space B" shall be a publicly accessible open space designed and constructed pursuant to the provisions of Section 136-324 (Publicly accessible open space requirements) and located within the area designated as "Flexible Open Space B Location" on Map 7 (Mandatory Street Walls and Public Open Spaces) in the Appendix to this Chapter.

136-03 District Plan and Maps

The regulations of this Chapter implement the #Special Downtown Far Rockaway District# Plan.

The District Plan includes the following maps in the Appendix to this Chapter:

- Map 1 - Special Downtown Far Rockaway District and Subdistrict
- Map 2 - Commercial Core
- Map 3 - Ground Floor Use and Transparency Requirements
- Map 4 - Maximum Building Height
- Map 5 - Maximum Building Height Within Subdistrict A
- Map 6 - Publicly Accessible Private Streets
- Map 7 - Mandatory Street Walls and Public Open Spaces
- Map 8 - Sidewalk Widening

The maps are hereby incorporated and made part of this Resolution for the purpose of specifying locations where the special regulations and requirements set forth in this Chapter apply.

136-04 Subdistricts

In order to carry out the purposes and provisions of this Chapter, Subdistrict A is established. The location of the Subdistrict is shown on Map 1 in the Appendix to this Chapter.

136-05 Applicability of District Regulations

136-051 Applicability of the Quality Housing Program

R6 R7-1

In the districts indicated, and in C2 Commercial Districts mapped within such districts, any #building# containing #residences#, #long-term care facilities# or philanthropic or non-profit institutions with sleeping accommodations that is constructed in accordance with the #bulk# regulations of this Chapter shall be considered a #Quality Housing building#, and shall comply with the provisions of Article II, Chapter 8 (The Quality Housing Program) of this Resolution.

136-052 Applicability of the Mandatory Inclusionary Housing Program

R6 R7-1

In the districts indicated, and in C2 Commercial Districts mapped within such districts, the regulations for a #Mandatory Inclusionary Housing area# shall apply. The locations of such #Mandatory Inclusionary Housing areas# are shown on the maps in Appendix F of this Resolution.

136-06 Private Streets and Publicly Accessible Open Spaces

Except as otherwise provided herein, private streets that are provided in accordance with the provisions of this Chapter within the locations shown on Map 6 (Publicly Accessible Private Streets) in Appendix A of this Chapter, and publicly accessible open spaces that are provided in accordance with the provisions of this Chapter within the locations shown on Map 7 (Mandatory Street Walls and Public Open Spaces) in Appendix A of this Chapter shall be considered #streets# for the purposes of establishing the #use#, #bulk# and parking regulations of this Resolution. However, for the purposes of #floor area# regulations, such private streets and publicly accessible open spaces shall be considered part of a #zoning lot#. Furthermore, for the purpose of determining minimum and maximum base heights and minimum setback depth pursuant to Section 136-313 (Minimum and maximum base height), private streets and publicly accessible open spaces shall be distinguished from #streets#.

136-10 SPECIAL USE REGULATIONS

The #use# regulations of the underlying district shall apply except as modified in this Section, inclusive.

136-11 Location Within Buildings

Within locations shown on Map 2 (Commercial Core) in the Appendix to this Chapter, the provisions of Section 32-421 (Limitation on floors occupied by commercial uses) shall not apply. In lieu thereof, the provisions of Section 32-422 (Location of floors occupied by commercial uses) shall apply.

136-12 Use Groups 10A and 12 in C2 Districts

Within locations shown on Map 2 (Commercial Core) in the Appendix to this Chapter, the provisions of Sections 32-19 (Use Group 10) and 32-21 (Use Group 12) shall be modified to allow Use Groups 10A and 12 in C2 Districts.

136-13 Ground Floor Use Regulations

The special ground floor #use# provisions of this Section shall apply to any #building#:

- (a) fronting on a designated #street#, as shown on Map 3 (Ground Floor Use and Transparency Requirements); or
- (b) located within 175 feet of Mott Avenue and fronting on #Open Space A#.

#Uses# within #stories# on the ground floor or with a floor level within five feet of the level of the adjoining sidewalk, shall be limited to non-#residential uses#. A #building's street# frontage shall be allocated exclusively to such #uses#, except for Type 1 lobby space, entrances and exits to #accessory# off-street parking facilities, and entryways or entrances to subway stations in accordance with Section 37-33 (Maximum Width of Certain Uses). Such non-#residential uses# shall comply with the minimum depth provisions of Section 37-32 (Ground Floor Depth Requirements for Certain Uses).

**136-14
Transparency and Parking Wrap Requirements**

The provisions of this Section shall apply to #buildings developed# or #enlarged# after [date of adoption], where the ground floor of such #development# or #enlarged# portion of the #building# fronts upon designated #streets# as shown on Map 3 (Ground Floor Use and Transparency Requirements) in the Appendix to this Chapter. These provisions shall also apply to the frontage of #buildings# located along #Open Space A#. The ground floor #street wall# of such #building# or portion thereof shall be glazed in accordance with Section 37-34 (Minimum Transparency Requirements).

The provisions of Section 37-35 (Parking Wrap and Screening Requirements) shall apply along designated #streets# as shown on Map 3 and along #Open Space A#. In addition, the screening requirements of paragraph (b) of Section 37-35 shall apply along intersecting #streets# within 50 feet of designated #streets#, and along intersecting #streets# or private streets within 50 feet of #Open Space A#.

**136-15
Special Use Regulations Within Subdistrict A**

The following additional special #use# provisions of this Section, inclusive, shall apply within Subdistrict A, as shown on Map 1 (Special Downtown Far Rockaway District and Subdistrict) in the Appendix to this Chapter.

**136-151
Modification of Supplemental Use Provisions**

For #mixed buildings#, the underlying provisions of Section 32-421 (Limitation on floors occupied by non-residential uses) shall not apply. In lieu thereof, Use Groups 6, 7, 8, 9 or 14, other than offices listed in Use Group 6B, shall not be located above the level of the second #story# ceiling. Offices shall be permitted above the level of the second #story#, provided that where any floor space allocated to such offices is located on the same #story# as a #dwelling unit#, no access exists between such #uses#, and further provided that no floor space allocated to such offices is located directly over #dwelling units#.

**136-152
Location of entrances**

(a) Non-#residential# entrances

Within Subdistrict A, on designated #streets#, as shown on Map 3 (Ground Floor Use and Transparency Requirements) in the Appendix to this Chapter, the requirements of this paragraph (a) shall apply to any #building or other structure# fronting on such #streets#. These provisions shall also apply to the frontage of #buildings# along #Open Space A#. Access to each ground floor #commercial# or #community facility# establishment shall be provided directly from a #street# or from #Open Space A#.

(b) #Residential# entrances

Eighty percent of all ground floor #dwelling units# with frontage only on Redfern Avenue shall have a #primary entrance# directly accessible from Redfern Avenue.

**136-20
SPECIAL BULK REGULATIONS**

The #bulk# regulations of the underlying district shall apply except as modified in this Section, inclusive.

**136-21
Lot Coverage**

The #residential# portion of a #building# shall comply with the maximum #lot coverage# provisions of the underlying district applicable to #Quality Housing buildings#.

**136-22
Height and Setback Regulations**

For #residential buildings#, #mixed buildings# and #commercial buildings#, the height and setback regulations of the underlying district shall be modified by the regulations of this Section, inclusive. The provisions of Section 23-952 (Height and setback in Mandatory Inclusionary Housing areas) and Section 23-664 (Modified height and setback regulations for certain Inclusionary Housing buildings or affordable independent residences for seniors) shall not apply within the #Special Downtown Far Rockaway District#.

All heights shall be measured from the #base plane#.

**136-221
Street wall location**

In C2 Districts, the #street wall# location regulations of the underlying district shall apply except as modified in this Section.

- (a) In C2 Districts mapped within R6 and R7-1 Districts, at least 70 percent of the #aggregate width of street walls# shall be located within eight feet of the #street line# and shall extend to at least

the minimum base height specified in Section 136-222 (Minimum and maximum base height), or the height of the #building#, whichever is less. Up to 30 percent of the #aggregate width of street walls# may be recessed beyond eight feet of the #street line#, provided that any such recesses deeper than ten feet along a #wide street# or 15 feet along a #narrow street# are located within an #outer court#. For #zoning lots# bounded by more than one #street line#, these #street wall# location requirements shall be mandatory on only one #street line#.

- (b) In C2 Districts mapped within R5 Districts, at least 70 percent of the #aggregate width of street walls# shall be located within eight feet of the #street line# and shall extend to a height of 30 feet, or the height of the #building#, whichever is less. Up to 30 percent of the #aggregate width of street walls# may be recessed beyond eight feet of the #street line#, provided that any such recesses deeper than ten feet along a #wide street# or 15 feet along a #narrow street# are located within an #outer court#. For #zoning lots# bounded by more than one #street line#, these #street wall# location requirements shall be mandatory on only one #street line#.
- (c) Below a height of 15 feet or the height of the second #story# floor, whichever is lower, no recesses shall be permitted within 30 feet of the intersection of two #street lines# except recesses that do not exceed a depth of 12 inches.

The underlying allowances for #street wall# articulation, set forth in paragraph (e) of Section 35-651 (Street wall location) shall be permitted to project or recess beyond the #street wall# locations established in paragraphs (a) and (b) of this Section.

Existing #buildings# may be vertically #enlarged# by up to one #story# or 15 feet, without regard to the #street wall# location requirements of this Section.

**136-222
Minimum and maximum base height**

R6 R7-1

In the districts indicated, and in C2 Commercial Districts mapped within such districts, the minimum and maximum heights before setback of a #street wall# required pursuant to Section 136-221 (Street wall location), shall be as set forth in the following table:

District	Minimum Base Height (feet)	Maximum Base Height (feet)
R6	30	55
R7-1	40	55

At a height not lower than the minimum base height nor higher than the maximum base height specified for the applicable district in this Section, a setback with a depth of at least ten feet shall be provided from any #street wall# fronting on a #wide street#, and a setback with a depth of at least 15 feet shall be provided from any #street wall# fronting on a #narrow street#. The underlying provisions of paragraphs (c)(2) through (c)(4) of Section 23-662 (Maximum height of buildings and setback regulations) shall apply to such setbacks.

**136-223
Maximum building height**

R6 R7-1

In the districts indicated, and in C2 Commercial Districts mapped within such districts, the height of a #building or other structure# shall not exceed the maximum height or the maximum number of #stories#, whichever is less, as shown for such location on Map 4 (Maximum Building Height) in the Appendix to this Chapter.

**136-30
SPECIAL REGULATIONS WITHIN SUBDISTRICT A**

The regulations of this Section, inclusive, shall apply within the area labeled "Subdistrict A", as shown on Map 1 (Special Downtown Far Rockaway District and Subdistrict) in the Appendix to this Chapter. The regulations of the #Special Downtown Far Rockaway District# shall apply, except as modified by the regulations of this Section, inclusive.

**136-31
Special Height and Setback Regulations Within Subdistrict A**

**136-311
Street wall location**

The provisions of Section 136-221 (Street wall location) shall apply within Subdistrict A, except as provided in this Section.

- (a) For portions of #buildings# or #building segments# with frontage on Redfern Avenue located between the prolongation of the northerly #street line# of Dix Avenue and a line 150 feet south of

and parallel to Nameoke Street, the street wall location rules of Section 136-221 shall not apply. In lieu thereof, paragraph (b) of Section 23-661 (Street wall location) shall apply.

(b) For "Street Wall A" and "Street Wall B", as shown on Map 7 (Mandatory Street Walls and Public Open Spaces) in the Appendix to this Chapter, the provisions of Section 136-231 (Street wall location) shall not apply. In lieu thereof, the provisions of this Section shall apply.

(1) "Street Wall A"

#Buildings# on the west side of #Open Space A# shall have a #street wall# located along the required sidewalk widening on Mott Avenue, shown as a line designated "A1" on Map 7, except that #street wall# articulation set forth in paragraph (e) of Section 35-651 (Street wall location) shall be permitted. Beyond 112 feet of Redfern Avenue, the #street wall# shall be located no closer to Central Avenue than the line designated "A2" as shown on Map 7.

(2) "Street Wall B"

#Street walls# fronting #Open Space A# shall be located no closer to Redfern Avenue than as shown as a line designated "B1" on Map 7. The #street walls# of #buildings# on the east side of #Open Space A# with frontage on Mott Avenue shall be located no closer to Mott Avenue than as shown as lines designated "B2" and "B3" on Map 7 for. Portions of #street walls# with frontage on Mott Avenue, located so that a line drawn perpendicular to the line designated "B3" intersects such #street walls#, shall be located no further than 30 feet from "B3." #Street walls# fronting Central Avenue shall be located no closer to Central Avenue than as shown for the line designated "B4" on Map 7, and shall be located no further than 30 feet from "B4."

(c) For #blocks# with a dimension of less than 100 feet between #streets# or private streets that are parallel or do not intersect, the provisions of Section 136-221 shall be modified to require a minimum of 40 percent of the #aggregate width of street walls# to be located within eight feet of the #street line# and to extend to at least the minimum base height specified in Section 136-222 (Minimum and maximum base height), or the height of the #building#, whichever is less.

All #street walls# governed by this Section shall extend to the minimum base height specified in Section 136-313 (Minimum and maximum base height), or the height of the #building#, whichever is less.

**136-312
Street wall recesses**

For each #building# within Subdistrict A, where the #aggregate width of street walls# is greater than 90 feet, a minimum of 20 percent of the surface area of #street walls# below the maximum base height and above the level of the first #story# shall be recessed beyond three feet of the #street line#. Portions of #street lines# with no #street walls# may be counted towards the recess requirements of this Section. No portion of such minimum recessed area shall be located within 30 feet of the intersection of two #street lines#. However, such minimum recessed area shall be permitted within 30 feet of Redfern Avenue, except at the intersection of Redfern Avenue and Mott Avenue.

**136-313
Minimum and maximum base height**

Within Subdistrict A, the provisions of Section 136-222 (Minimum and maximum base height) shall not apply. In lieu thereof, for #residential buildings#, #mixed buildings# and #commercial buildings#, the provisions of this Section shall apply. The #street wall# height and setback regulations of the underlying district shall apply except as modified in this Section.

(a) The minimum and maximum heights before setback of a #street wall# required pursuant to Section 136-221 (Street wall location), shall be as set forth in the following table:

Condition	Minimum Base Height (feet)	Maximum Base Height (feet)	Minimum Setback Depth (feet)
Fronting on Redfern Avenue and greater than 75 feet from an intersecting #street#	30	45	10
Fronting on, or within 100 feet of, a #street#, other than a private street or publicly accessible open space	40*	65	10

Fronting on a private street or a publicly accessible open space and beyond 100 feet of a #street# that is not a private street or publicly accessible open space	40	85	7
---	----	----	---

* Within 300 feet of Mott Avenue, the minimum base height shall be 20 feet.

(b) Dormers

The provisions of paragraph (c) of Section 23-621 (Permitted obstructions in certain districts) shall be modified to allow dormers as a permitted obstruction within the required front setback distance above a maximum base height, as follows:

- (1) Within 75 feet of intersecting #streets#, dormers shall be permitted without limitation on width.
- (2) Where dormers are provided pursuant to paragraph (b)(1) of this Section, and such dormers exceed the maximum width permitted pursuant to paragraph (c) of Section 23-621, for any portion of a #building# with an #aggregate width of street walls# greater than 75 feet, a setback shall be provided above the maximum base height between such dormer and any other dormer for a width of at least 20 feet, or the remaining width of such #street wall#, as applicable.
- (3) Beyond 75 feet of intersecting #streets#, the provisions of paragraph (c) of Section 23-621 shall apply. The width of any dormers provided pursuant to the provisions of paragraph (b) (1) of this Section shall be included in the aggregate width of all dormers.

However, the provisions of this paragraph (b) shall not apply to portions of #buildings# with frontage on Redfern Avenue, except that these provisions shall apply to portions of #buildings# with frontage on both Redfern Avenue and Mott Avenue.

**136-314
Maximum building height**

The height of a #building or other structure# shall not exceed the maximum building height or the maximum number of #stories#, whichever is less, as shown on Map 5 (Maximum Building Height Within Subdistrict A) in the Appendix to this Chapter. However, within 75 feet of the intersection of the southerly cross street with Redfern Avenue, and within 75 feet of the intersection of the northerly cross street with Redfern Avenue, #buildings or other structures# shall not exceed maximum height of six #stories# or 65 feet, whichever is less.

**136-315
Maximum building height and horizontal dimension for tall buildings**

Within the area labeled "Tower Location Area" on Map 5 (Maximum Building Height Within Subdistrict A) in the Appendix to this Chapter, the height of a #building# may exceed the height limits specified in Section 136-314 (Maximum building height) only as set forth in this Section. Any portion of a #building# above a height of 125 feet shall hereinafter be referred to as a "tower."

- (a) Towers shall be located within portions of #zoning lots# bounded by intersecting #street lines# and lines parallel to and 200 feet from each intersecting #street line#.
- (b) Towers shall be separated from one another by a minimum distance of 60 feet, measured in all horizontal directions.
- (c) The outermost walls of each #story# located entirely above a height of 125 feet shall be inscribed within a rectangle. The maximum length of two sides of such rectangle shall be 170 feet. The maximum length of the other two sides of such rectangle shall be 100 feet. For the purposes of this Section, #abutting# portions of #buildings# above a height of 125 feet shall be considered a single tower.
- (d) To permit portions of a #building# to rise from grade to a tower portion without setback, the setback provisions of Section 136-313 (Minimum and maximum base height) shall not apply to any portion of a #building# located within 100 feet of intersecting #street lines#.
- (e) The maximum height of a tower shall be 155 feet or 15 #stories#, whichever is lower.
- (f) No more than two towers shall be permitted within Subdistrict A.

**136-316
Maximum length of buildings**

The outermost walls of each #story# located entirely above a height of nine #stories# or 95 feet, whichever is less, shall be inscribed within a rectangle. The maximum length of any side of such rectangle shall be

170 feet. For the purposes of this Section, #abutting buildings# on a single #zoning lot# shall be considered a single #building#.

136-32 Streets and public open spaces

136-321 Certification

The requirements of this Section shall apply to #zoning lots# containing #developments# or #enlargements# within the current or former Downtown Far Rockaway Urban Renewal Area.

No building permit shall be issued for any #development# or #enlargement# until the Chairperson of the City Planning Commission certifies to the Department of Buildings that such #development# or #enlargement# complies with the provisions of this Section.

The Chairperson shall certify that:

- (a) the Department of City Planning has received a letter from the Commissioner of Transportation confirming that the design of any proposed private streets and sidewalks adjacent to the proposed #development# or #enlargement# complies with Department of Transportation standards, or where the design varies from such standards, the design is acceptable to the Commissioner;
- (b) all publicly accessible open spaces adjacent to the proposed #development# or #enlargement# comply with the provisions of Section 136-324 (Publicly accessible open space requirements);
- (c) the location of private streets adjacent to the proposed #development# or #enlargement# complies with the provisions of Section 136-323 (Private streets); and
- (d) for any portion of Subdistrict A outside the area of the proposed #development# or #enlargement# for which a certification pursuant to this Section has not been obtained, the applicant has submitted sufficient documentation showing that the #development# or #enlargement# that is the subject of this certification, and any associated private streets and publicly accessible open spaces required to be constructed in conjunction with such #development# or #enlargement#, shall not preclude such undeveloped portions of Subdistrict A from complying with the provisions of Sections 136-323 and 136-324 under future certifications pursuant to this Section.

All required private streets and publicly accessible open spaces, once certified in accordance with the provisions of this Section, shall be duly recorded in the form of a signed declaration of restrictions, including provisions for the maintenance and operation of such private streets and publicly accessible open spaces, indexed against the property, binding the owners, successors and assigns to provide and maintain such private streets and publicly accessible open spaces in accordance with the plans certified by the Chairperson. Such declaration, or any maintenance and operation agreement with the City or its designee executed in connection therewith, shall require that adequate security be provided to ensure that the private streets and public access areas are maintained in accordance with the declaration and any related maintenance and operation agreement and are closed only at authorized times. The filing of such declaration in the Borough Office of the Register of the City of New York shall be a precondition for the issuance of a building permit.

In addition, the private streets and publicly accessible open spaces integral to the #development# or #enlargement# of a #building#, as indicated in the plans certified by the Chairperson, shall be recorded on the certificate of occupancy for such #building# by the Department of Buildings. The recording information of the declaration of restrictions shall be included on the certificate of occupancy for any #building#, or portion thereof, issued after the recording date.

The property owner shall be responsible for the construction and maintenance of all required private streets and publicly accessible open spaces on the #zoning lot#. No temporary or final certificate of occupancy shall be issued for any #building# adjacent to such private street or publicly accessible open space until all required improvements are completed, except as otherwise provided in a phasing plan that has been incorporated in a signed and duly recorded declaration of restrictions.

136-322 Sidewalk widening

For #buildings developed# or #enlarged# after [date of adoption], where the #development# or horizontal #enlargement# fronts upon designated #streets# as shown on Map 8 (Sidewalk Widening) in the Appendix to this Chapter, the provisions of this Section shall apply.

A sidewalk widening is a continuous, paved open area along the #street line# of a #zoning lot#, located within the #zoning lot#. A sidewalk widening shall be provided along #streets# as shown on Map 8, to the extent necessary, so that a minimum sidewalk width of 13 feet or 18 feet, as applicable, is achieved, including portions within and beyond the #zoning lot#. Such depth shall be measured perpendicular to the #street line#. Sidewalk widenings shall be improved as sidewalks to

Department of Transportation standards, at the same level as the adjoining public sidewalk and shall be directly accessible to the public at all times. No #enlargement# shall be permitted to decrease the depth of such sidewalk widening to less than such minimum required depth.

Lighting shall be provided with a minimum level of illumination of not less than two horizontal foot candles throughout the entire mandatory sidewalk widening. Lighting fixtures installed by the Department of Transportation within the #street# adjacent to such sidewalk widening shall be included in the calculation of the required level of illumination.

Where a continuous sidewalk widening is provided on the #zoning lot#, along the entire #block# frontage of a #street#, the boundary of the sidewalk widening within the #zoning lot# shall be considered to be the #street line# for the purposes of Sections 136-22 (Height and Setback Regulations) and 136-31 (Special Height and Setback Regulations Within Subdistrict A).

136-323 Private streets

In Subdistrict A, private streets shall be accessible to the public at all times, except when required to be closed for repairs, and for no more than one day each year in order to preserve the private ownership of such area. Private streets shall have a minimum width of 60 feet. Private streets shall be constructed to Department of Transportation standards for public #streets#, including lighting, signage, materials, crosswalks, curbs and curb cuts. Private streets shall include a paved road bed with a minimum width of 22 feet from curb to curb and sidewalks with a minimum clear path of 7 feet on each side along the entire length of the private street. Such private streets shall be located as shown on Map 6 (Publicly Accessible Private Streets) in the Appendix to this Chapter. One street tree shall be planted for every 25 feet of curb length of each private street. Fractions equal to or greater than one-half resulting from this calculation shall be considered to be one tree. Such trees shall be planted at approximately equal intervals along the entire length of the curb of the private street.

The private street network shall be established as follows.

- (a) A central street shall connect #Open Space A# with Nameoke Ave. as shown on Map 6 (Publicly Accessible Private Streets). However, if the centerline of the new street is not within five feet of the extended centerline of Brunswick Avenue, then the easterly curb of the new street shall be greater than 50 feet from the extended line of the westerly curb of Brunswick Avenue.
- (b) A southerly cross street shall connect Redfern Avenue with the central street, intersecting Redfern Avenue within the 170-foot wide area shown on Map 6. However, if the centerline of the new street is not within five feet of the extended centerline of Dix Avenue, then the northerly curb of the new street shall be greater than 50 feet from the extended line of the southerly curb of Dix Avenue.
- (c) A northerly cross street shall connect Birdsall Avenue with Bayport Place, intersecting Redfern Avenue so that the centerline of the new street is within five feet of the extended centerline of Birdsall Avenue and within five feet of the centerline of Bayport Place.

136-324 Publicly accessible open space requirements

Publicly accessible open spaces shall be provided within the areas designated "Flexible Open Space A Location" and "Flexible Open Space B Location", as applicable, as shown on Map 7 (Mandatory Street Walls and Public Open Spaces) in the Appendix to this Chapter. #Open Space A# shall contain a minimum of 23,000 square feet, and #Open Space B# shall contain a minimum of 7,000 square feet.

- (a) A portion of the required publicly accessible open space located within #Open Space A# shall have a minimum width of 80 feet within 55 feet of Mott Avenue. #Open Space A# shall extend from Mott Avenue to the nearest private street required pursuant to Section 136-323 (Private streets), and shall maintain a minimum width of 60 feet.
- (b) Publicly accessible open spaces shall comply with the provisions of Sections 37-725 (Steps), 37-726 (Permitted obstructions), 37-728 (Standards of accessibility for persons with disabilities), 37-73 (Kiosks and Open Air Cafes), 37-74 (Amenities) and 37-75 (Signs), except for the following modifications:
 - (1) Section 37-73 (Kiosks and Open Air Cafes) shall be modified as follows:
 - (i) Paragraph (a) of Section 37-73 shall be modified to permit a kiosk to occupy an area no greater than 400 square feet within #Open Space A#, provided that such kiosk has a maximum width, measured along the same axis as the minimum width of #Open Space A# pursuant to paragraph (a) of this Section, of 20 feet, and provided

further that any canopies, awnings or other sun control devices extending from such kiosk shall be limited to a distance of five feet from such kiosk;

- (ii) Paragraph (b) of Section 37-73 shall be modified to limit the aggregate area of open air cafes to no more than 40 percent of the publicly accessible open space, to allow open air cafes to occupy up to 50 percent of #street# frontage along Mott Avenue, and to eliminate the requirement that open air cafes be located along the edge of the publicly accessible open space; and
 - (iii) Paragraphs (c) and (d) of Section 37-73 shall not apply to the certification of open air cafes in the Special District, and the filing of plans for open air cafes in the Borough Office of the City Register shall not be required;
- (2) Section 37-741 (Seating) shall be modified as follows:
- (i) the requirement for a minimum of one linear foot of required seating for every two linear feet of #street# frontage within 15 feet of the #street line# shall not apply;
 - (ii) the requirement of one linear foot of seating for each 30 square feet of #public plaza# area shall be modified to one linear foot of seating for each 60 square feet of publicly accessible open space; and
 - (iii) seating for open air cafes may count toward the seating requirement, in the category of moveable seating, provided that 50 percent of the linear seating capacity is provided through other seating types;
- (3) For #Open Space A#, Section 37-742 (Planting and trees) shall be modified to require that at least 15 percent of the area of the publicly accessible open space shall be comprised of planting beds with a minimum dimension of two feet, exclusive of any bounding walls. For #Open Space B#, Section 37-742 (Planting and trees) shall be modified to eliminate the requirement for such planting beds;
- (4) Section 37-743 (Lighting) shall be modified to provide that for publicly accessible open spaces fronting on Mott Avenue, the lighting fixtures installed by the Department of Transportation within the #street# shall be included in the calculation of the required level of illumination;
- (5) Section 37-744 (Litter receptacles) shall be modified to require a minimum of one litter receptacle per 10,000 square feet of publicly accessible open space;
- (6) Entry plaques for publicly accessible open spaces shall be provided as described in paragraph (a) of Section 37-751 (Public space signage systems), except that the number of such plaques shall be provided so that one such plaque is located at each point of entry from a #street# to such publicly accessible open space. Plaques pursuant to paragraphs (b) and (c) of Section 37-751 shall not be required; and
- (7) Section 37-753 (Accessory signs) shall be modified as follows:
- (i) paragraphs (a), (c) and (d) shall not apply;
 - (ii) paragraph (b) shall be modified to permit non-#illuminated# or #illuminated accessory signs#, and the permitted #surface area# of such #signs# shall be as permitted by the underlying district, as if the publicly accessible open space was a #street#; and
 - (iii) paragraph (e) shall be modified to permit any number of #accessory signs# within the publicly accessible open space, subject to the remaining provisions of such paragraph (e).

136-40 SPECIAL OFF-STREET PARKING REGULATIONS

136-41 Parking Regulations

The off-street parking regulations shall be modified, as follows:

- (a) The regulations of Section 25-027 (Applicability of regulations in Community District 14, Queens) shall not apply. In lieu thereof, the regulations of the applicable underlying district shall apply, as modified by the provisions of this Section.
- (b) In a C2 Commercial District mapped within an R7-1 District, the regulations of Section 25-251 (Income-restricted housing units) shall be modified to require an #accessory# off-street parking requirement of 25 percent per #income-restricted housing unit#.
- (c) For #commercial uses# in Parking Requirement Categories PRC-A, PRC-B, PRC-B1 and PRC-C, the provisions of Section 36-21 (General Provisions) shall be modified to require #accessory# off-street parking spaces at a rate of one parking space per 750 square feet of #floor area#.

For ambulatory diagnostic or treatment health care facilities listed in Use Group 4, the provisions of Sections 25-31 (General Provisions) and 36-21 shall be modified to require #accessory# off-street parking spaces at a rate of one parking space per 750 square feet of #floor area#.

- (d) Within Subdistrict A, parking spaces provided on private streets shall count towards the number of #accessory# off-street parking spaces required by the provisions of Sections 36-20 (REQUIRED ACCESSORY OFF-STREET PARKING SPACES FOR COMMERCIAL OR COMMUNITY FACILITY USES) and 36-30 (REQUIRED ACCESSORY OFF-STREET PARKING SPACES FOR RESIDENCES WHEN PERMITTED IN COMMERCIAL DISTRICTS). For such parking spaces located within private streets, the provisions of Section 28-40 (PARKING FOR QUALITY HOUSING) shall not apply.

136-50

AUTHORIZATIONS

136-51

Authorization to Modify Standards for Publicly Accessible Open Spaces and Private Streets

The City Planning Commission may authorize modification of the provisions of Sections 136-323 (Private streets) and 136-324 (Publicly accessible open space requirements), provided that the Commission shall find that:

- (a) the usefulness and attractiveness of the publicly accessible open space will be improved by the proposed design and layout;
- (b) such modification to private street provisions will result in a private street network that will ensure pedestrian and vehicular mobility and safety and will be well integrated with the surrounding #streets#; and
- (c) such modification will result in a superior urban design relationship with surrounding #buildings# and open areas, including #streets# and private streets.

The Commission may prescribe appropriate conditions and controls to enhance the relationship of such publicly accessible open spaces and private streets to surrounding #buildings# and open areas.

136-52

Authorization to Modify Bulk Regulations

The City Planning Commission may authorize modifications of height and setback regulations, #yard# regulations, and regulations governing the minimum required distance between #buildings# and the minimum required distance between #legally required windows# and walls or #lot lines#, provided that the maximum building heights established in Sections 136-314 (Maximum building height) and 136-315 (Maximum building height and horizontal dimension for tall buildings) shall not be modified. The Commission shall find that such modifications:

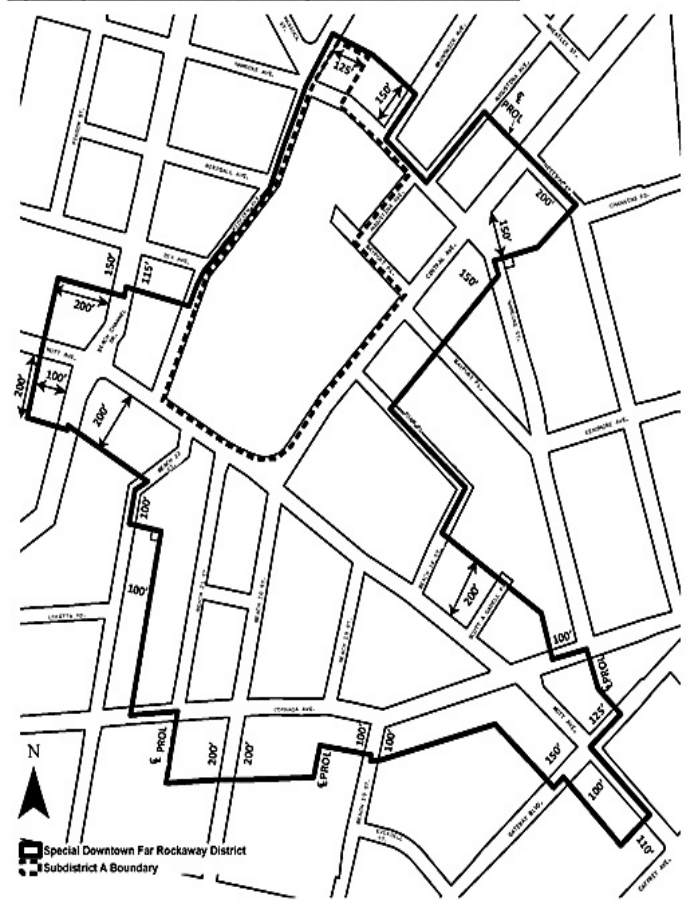
- (a) will aid in achieving the general purposes and intent of this Chapter as set forth in Section 136-00 (GENERAL PURPOSES);
- (b) will provide a better distribution of #bulk# on the #zoning lot#, resulting in a superior site plan, in which the #buildings# subject to this authorization and any associated open areas will relate harmoniously with one another and with adjacent #buildings# and open areas;
- (c) will not unduly increase the #bulk# of any #building# or unduly obstruct access of adequate light and air to the detriment of the occupants or users of #buildings# on the #block# or nearby #blocks#, or of people using the public #streets# and other public spaces; and
- (d) will not create traffic congestion in the surrounding area.

The City Planning Commission may prescribe appropriate conditions and safeguards to minimize adverse effects on the character of the surrounding area.

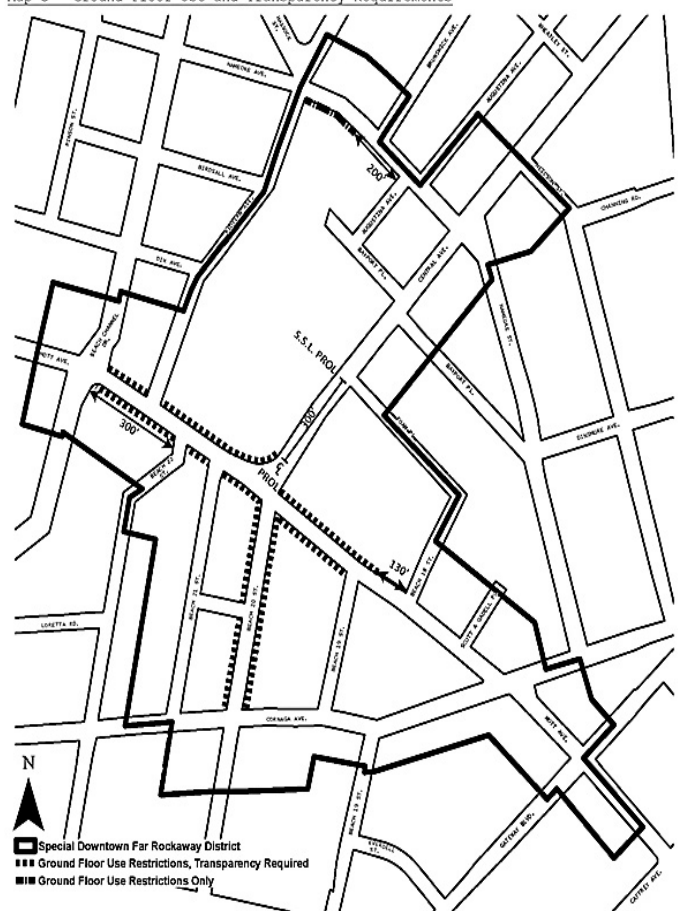
APPENDIX

Special Downtown Far Rockaway District Maps

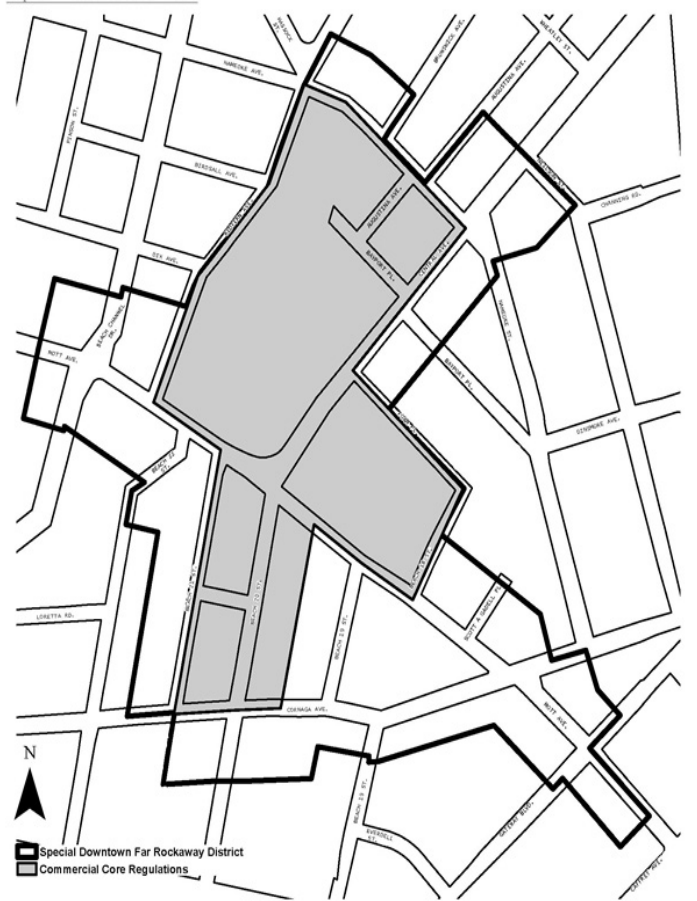
Map 1 - Special Downtown Far Rockaway District and Subdistrict



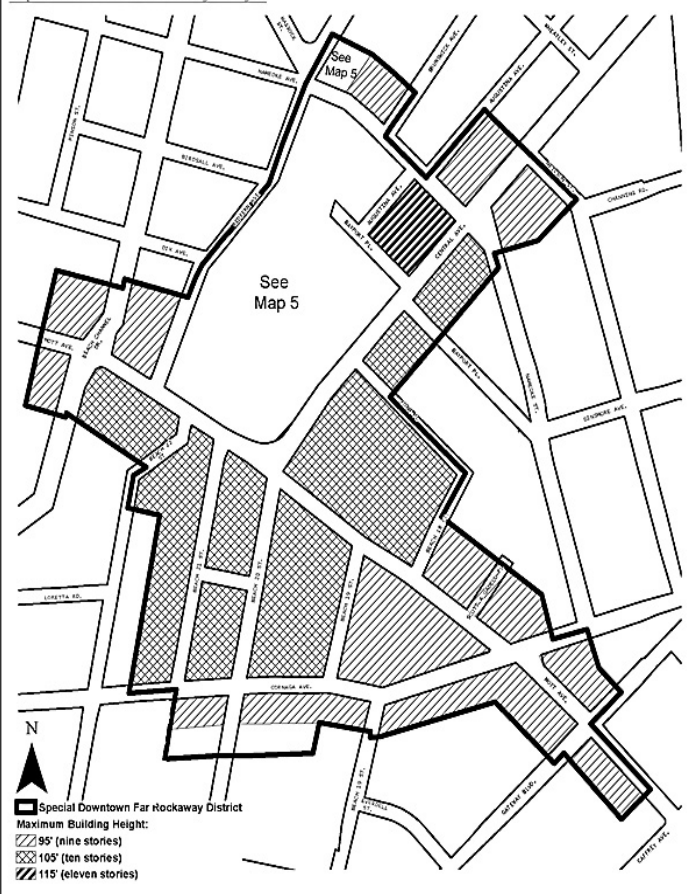
Map 3 - Ground Floor Use and Transparency Requirements



Map 2 - Commercial Core



Map 4 - Maximum Building Height



City Charter, for an amendment of the Zoning Resolution of the City of New York, relating to Article XIII, Chapter 7 (Special Coastal Risk District) to establish the Special Coastal Risk District.

Matter underlined is new, to be added; Matter ~~struck out~~ is to be deleted; Matter within # # is defined in Section 12-10; * * * indicates where unchanged text appears in the Zoning Resolution

Article I: GENERAL PROVISIONS

Chapter 1 – Title, Establishment of Controls and Interpretation of Regulations

* * *

11-122 Districts established

In order to carry out the purposes and provisions of this Resolution, the following districts are hereby established:

* * *

Special Purpose Districts

* * *

Establishment of the Special Clinton District

In order to carry out the special purposes of this Resolution as set forth in Article IX, Chapter 6, the #Special Clinton District# is hereby established.

Establishment of the Special Coastal Risk District

In order to carry out the special purposes of this Resolution as set forth in Article XIII, Chapter 7, the #Special Coastal Risk District# is hereby established.

Establishment of the Special College Point District

* * *

Chapter 2 – Construction of Language and Definitions

12-10 DEFINITIONS

* * *

Special Clinton District
The “Special Clinton District” is a Special Purpose District designated by the letters “CL” in which special regulations set forth in Article IX, Chapter 6, apply.

Special Coastal Risk District
The “Special Coastal Risk District” is a Special Purpose District designated by the letters “CR” in which special regulations set forth in Article XIII, Chapter 7, apply.

Special College Point District

* * *

Article XIII - SPECIAL PURPOSE DISTRICTS

Chapter 7 Special Coastal Risk District

137-00 GENERAL PURPOSES

The “Special Coastal Risk District” established in this Resolution is designed to promote and protect public health, safety and general welfare in coastal areas that are currently at exceptional risk from flooding and may face greater risk in the future. These general goals include, among others, the following specific purposes:

- (a) to limit the population in areas that are vulnerable to frequent flooding, including those areas exceptionally at risk from projected future tidal flooding;
- (b) to reduce the potential for property damage and disruption from regular flood events and support the City’s capacity to provide infrastructure and services;
- (c) to promote consistency with planned improvements, neighborhood plans, and other measures to promote drainage, coastal protection, open space and other public purposes; and
- (d) to promote the most desirable use of land and thus conserve the value of land and buildings, and thereby protect the City’s tax revenue.

137-10 GENERAL PROVISIONS

The provisions of this Chapter shall apply within the #Special Coastal Risk District#. The regulations of all other Chapters of this Resolution are applicable, except as superseded, supplemented or modified by the provisions of this Chapter. In the event of a conflict between the provisions of this Chapter and other regulations of this Resolution, the provisions of this Chapter shall control.

137-11 District Plan and Map

The District Maps are located within the Appendix to this Chapter and are hereby incorporated and made part of this Resolution. They are incorporated for the purpose of specifying locations where special regulations and requirements set forth in this Chapter apply.

137-12 Applicability of Special Regulations

The special #use# and #bulk# regulations of this Chapter shall apply in the #Special Coastal Risk District# as set forth in the following table.

Special Regulations for the #Special Coastal Risk District#

#Special Coastal Risk District#	#Residential Use# (137-21)	#Community Facility Use# (137-22)	Modified #Bulk# Requirements (137-31)
CR-1 (Broad Channel, Queens)	X	X	

137-20 SPECIAL USE REGULATIONS

The special #use# regulations of this Section, inclusive, shall apply in the #Special Coastal Risk Districts# as set forth in the table in Section 137-12 (Applicability of Special Regulations).

137-21 Residential Use

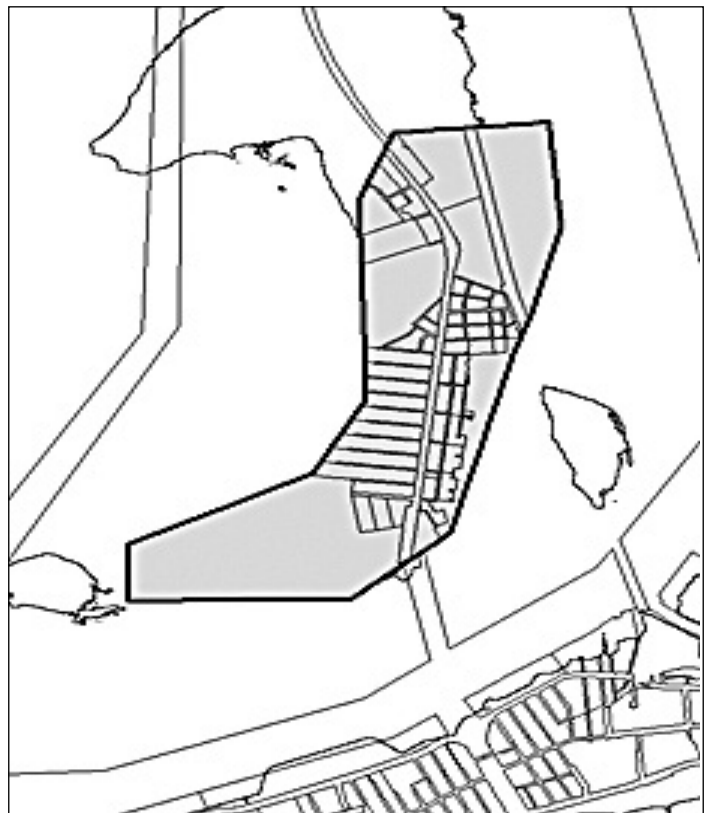
In #Special Coastal Risk District# 1, #residential uses# shall be limited to those #uses# set forth in Section 22-11 (Use Group 1).

137-22 Community Facility Use

In #Special Coastal Risk Districts#, #community facilities# with sleeping accommodations shall not be permitted.

Appendix Special Coastal Risk District Plan

Map 1 - #Special Coastal Risk District# 1, in Broad Channel, Community District 14, Borough of Queens



[new text map to be added]

* * *

Nos. 11 & 12
HAMILTON BEACH
No. 11

CD 10

C 170255 ZMQ

IN THE MATTER OF an application submitted by the NYC Department of City Planning pursuant to Sections 197-c and 201 of the New York City Charter for the amendment of the Zoning Map, Section No. 18b:

- eliminating from an existing R3-1 District a C1-2 District bounded by 159th Avenue, Coleman Square, 159th Road, a line 150 feet easterly of 102nd Street, 160th Avenue, a line midway between 101st Street and 102nd Street, a line 338 feet northerly of 160th Avenue, and 102nd Street;
- changing from an R3-1 District to an R3A District bounded by a line 120 feet northerly of 160th Avenue, the westerly boundary line of the N.Y.C.T.A. Railroad Right-Of-Way (Rockaway Beach Division), 160th Avenue and its easterly centerline prolongation, 104th Street, the westerly street line of 104th Street and its southerly prolongation, the easterly centerline prolongation of 104th Street cul-de-sac, the westerly boundary line of the N.Y.C.T.A. Railroad Right-Of-Way (Rockaway Beach Division), the northerly boundary line of a Park, the U.S. Pierhead and Bulkhead Line (easterly portion), the easterly prolongation of the U.S. Pierhead and Bulkhead Line (northerly portion), and 102nd Street;
- establishing within an existing R3-1 District a C1-3 District bounded by 159th Avenue, Coleman Square, 159th Road and its easterly centerline prolongation, the westerly boundary line of the N.Y.C.T.A. Railroad Right-Of-Way (Rockaway Beach Division), a line 100 feet southerly of 159th Road, a line 150 feet easterly of 102nd Street, a line 120 feet northerly of 160th Avenue, 102nd Street, 160th Avenue, a line midway between 101st Street and 102nd Street, a line 370 feet northerly of 160th Avenue, and 102nd Street;
- establishing within a proposed R3A District a C1-3 District bounded by a line 120 feet northerly of 160th Avenue, a line 150 feet easterly of 102nd Street, 160th Avenue, and 102nd Street; and
- establishing a Special Coastal Risk District bounded by a line 120 feet northerly of 160th Avenue, the westerly boundary line of the N.Y.C.T.A. Railroad Right-Of-Way (Rockaway Beach Division), 160th Avenue and its easterly centerline prolongation, 104th Street, the westerly street line of 104th Street and its southerly prolongation, the easterly centerline prolongation of 104th Street cul-de-sac, the westerly boundary line of the N.Y.C.T.A. Railroad Right-Of-Way (Rockaway Beach Division), the northerly boundary line of a Park, the U.S. Pierhead and Bulkhead Line (easterly portion), the easterly prolongation of the U.S. Pierhead and Bulkhead Line (northerly portion), and 102nd Street;

Resolution for adoption scheduling May 24, 2017, for a public hearing.

No. 12

CD 10

N 170267 ZRQ

IN THE MATTER OF an application submitted by the New York City Department of City Planning pursuant to Section 201 of the New York City Charter, for an amendment of the Zoning Resolution of the City of New York, relating to Article XIII, Chapter 7 (Special Coastal Risk District) to establish the Special Coastal Risk.

Matter underlined is new, to be added;
Matter ~~struck out~~ is to be deleted;
Matter within # # is defined in Section 12-10;
* * * indicates where unchanged text appears in the Zoning Resolution

Article I: GENERAL PROVISIONS

Chapter 1 – Title, Establishment of Controls and Interpretation of Regulations

* * *

11-122

Districts established

In order to carry out the purposes and provisions of this Resolution, the following districts are hereby established:

* * *

Special Purpose Districts

* * *

Establishment of the Special Clinton District

In order to carry out the special purposes of this Resolution as set forth in Article IX, Chapter 6, the #Special Clinton District# is hereby established.

Establishment of the Special Coastal Risk District

In order to carry out the special purposes of this Resolution as set forth in Article XIII, Chapter 7, the #Special Coastal Risk District# is hereby established.

Establishment of the Special College Point District

* * *

Chapter 2 – Construction of Language and Definitions

12-10
DEFINITIONS

* * *

Special Clinton District

The “Special Clinton District” is a Special Purpose District designated by the letters “CL” in which special regulations set forth in Article IX, Chapter 6, apply.

Special Coastal Risk District

The “Special Coastal Risk District” is a Special Purpose District designated by the letters “CR” in which special regulations set forth in Article XIII, Chapter 7, apply.

Special College Point District

* * *

Article XIII - SPECIAL PURPOSE DISTRICTS

Chapter 7

Special Coastal Risk District

137-00

GENERAL PURPOSES

The “Special Coastal Risk District” established in this Resolution is designed to promote and protect public health, safety and general welfare in coastal areas that are currently at exceptional risk from flooding and may face greater risk in the future. These general goals include, among others, the following specific purposes:

- to limit the population in areas that are vulnerable to frequent flooding, including those areas exceptionally at risk from projected future tidal flooding;
- to reduce the potential for property damage and disruption from regular flood events and support the City’s capacity to provide infrastructure and services;
- to promote consistency with planned improvements, neighborhood plans, and other measures to promote drainage, coastal protection, open space and other public purposes; and
- to promote the most desirable use of land and thus conserve the value of land and buildings, and thereby protect the City’s tax revenue.

137-10

GENERAL PROVISIONS

The provisions of this Chapter shall apply within the #Special Coastal Risk District#. The regulations of all other Chapters of this Resolution are applicable, except as superseded, supplemented or modified by the provisions of this Chapter. In the event of a conflict between the provisions of this Chapter and other regulations of this Resolution, the provisions of this Chapter shall control.

137-11

District Plan and Map

The District Maps are located within the Appendix to this Chapter and are hereby incorporated and made part of this Resolution. They are incorporated for the purpose of specifying locations where special regulations and requirements set forth in this Chapter apply.

137-12

Applicability of Special Regulations

The special #use# and #bulk# regulations of this Chapter shall apply in the #Special Coastal Risk District# as set forth in the following table.

Special Regulations for the #Special Coastal Risk District#

#Special Coastal Risk District#	#Residential Use# (137-21)	#Community Facility Use# (137-22)	Modified #Bulk# Requirements (137-31)
CR-1 (Hamilton Beach, Queens)		X	X

**137-20
SPECIAL USE REGULATIONS**

The special #use# regulations of this Section, inclusive, shall apply in the #Special Coastal Risk Districts# as set forth in the table in Section 137-12 (Applicability of Special Regulations).

**137-21
Community Facility Use**

In #Special Coastal Risk Districts#, #community facilities# with sleeping accommodations shall not be permitted.

**137-30
SPECIAL BULK REGULATIONS**

The special #bulk# regulations of this Section, inclusive, shall apply to #buildings# in the #Special Coastal Risk Districts# as set forth in the table in Section 137-12 (Applicability of Special Regulations).

**137-31
Minimum Lot Width**

In #Special Coastal Risk Area# 1, the regulations of Section 23-32 (Minimum Lot Area or Lot Width for Residences) are modified such that the minimum #lot width# for a #two-family detached residence# in an R3A District shall be 40 feet.

**Appendix
Special Coastal Risk District Plan**

Map 1 - #Special Coastal Risk District# 1, in Hamilton Beach, Community District 10, Borough of Queens



[new text map to be added]

* * *

**BOROUGH OF MANHATTAN
No. 13
34th STREET HELIPORT**

CD 6 C 170158 ZSM

IN THE MATTER OF an application submitted by the NYC Department of Small Business Services and the NYC Economic Development Corporation pursuant to Sections 197-c and 201 of the New York City Charter for the grant of a special permit, pursuant to Section 74-66 of the Zoning Resolution to allow a heliport on property generally located between the U.S. Pierhead Line of the East River and the north-bound service road of the Franklin D. Roosevelt Drive, south of East 34th Street, (Block 962, part of Lot 50) in an M2-3 District.

Plans for this proposal are on file with the City Planning Commission and may be seen at 120 Broadway, 31st Floor, New York, NY 10271.

**No. 14
MANHATTAN DISTRICT 11 GARAGE AND LOT CLEANING UNIT**

CD 11 C 170269 PCM

IN THE MATTER OF an application submitted by Department of Sanitation, the Department of Housing Preservation and Development and Department of Citywide Administrative Services pursuant to Section 197-c of the New York City Charter, for the site selection acquisition of property located at 207/217 East 127th Street (Block 1792, Lots 5 and part of 28) to facilitate the relocation of Department of Sanitation

Manhattan 11 District Garage and Lot Cleaning Unit Headquarters.

**No. 15
62 GREENE STREET**

CD 2 C 170280 ZSM

IN THE MATTER OF an application submitted by 62 Greene Owners Corporation pursuant to Sections 197-c and 201 of the New York City Charter for the grant of a special permit, pursuant to Section 74-711 of the Zoning Resolution to modify the use regulations of Section 42-14D(2)(a) to allow retail uses (Use Group 6 uses) on portions of the ground floor and cellar of an existing 5-story building occupying more than 3,600 square feet of lot area, on property located at 62 Greene Street (Block 485, Lot 3), in an M1-5A District.

Plans for this proposal are on file with the City Planning Commission and may be seen at 120 Broadway, 31st Floor, New York, NY 10271.

**No. 16
462 BROADWAY**

CD 2 C 170192 ZSM

IN THE MATTER OF an application submitted by 462BDWY LAND, L.P. pursuant to Sections 197-c and 201 of the New York City Charter for the grant of a special permit, pursuant to Section 74-922 of the Zoning Resolution to allow large retail establishments (Use Group 6 and/or 10A uses) with no limitation on floor area per establishment on portions of the cellar, ground floor, 2nd floor and 3rd floor of an existing 6-story building on property located at 462 Broadway (Block 473, Lot 1), in an M1-5B District, within the SoHo Cast-Iron Historic District.

Plans for this proposal are on file with the City Planning Commission and may be seen at 120 Broadway, 31st Floor, New York, NY 10271.

YVETTE V. GRUEL, Calendar Officer
City Planning Commission
120 Broadway, 31st Floor, New York, NY 10271
Telephone (212) 720-3370

m10-24

CITYWIDE ADMINISTRATIVE SERVICES

■ PUBLIC HEARINGS

NOTICE IS HEREBY GIVEN THAT A REAL PROPERTY ACQUISITIONS AND DISPOSITIONS PUBLIC HEARING, in accordance with Section 824 of the New York City Charter, will be held on June 7, 2017, at 10:00 A.M., 1 Centre Street, Mezzanine, Borough of Manhattan.

IN THE MATTER OF a lease for the City of New York, as Tenant, of a suite on a portion of the 18th Floor of the building, located at 780 Third Avenue (Block 1303, Lot 33), in the Borough of Manhattan for the Office of Court Administration of the New York State Unified Court System, to use as an office, or for such other use as the Commissioner of the Department of Citywide Administrative Services may determine.

The proposed lease shall be for a period of fifteen (15) years, and eight (8) months from the mutual execution, and delivery of Lease documents. The annual rent shall be abated for the first eight months of the lease term. Thereafter, annual rent will be \$316,888.50, for years 1 through 5, \$343,910.00, for years 6 through 10, and \$370,931.50, for years 11 through 15, payable in equal monthly installments at the end of each month.

The lease may be terminated by the Tenant on the ten (10) year anniversary of the date that rent commences, provided the Tenant gives the Landlord at least 12 months' prior written notice. In the event that the lease is terminated by the Tenant, the Tenant shall pay to the Landlord the unamortized portion of the Work (excluding construction loan financing, any other related financing costs, and the demising wall), the eight month rent abatement and Tenant's brokerage commission.

The Tenant shall have one-time right to renew the lease for a period of five (5) years at an annual rent that is the greater of \$370,931.50, and 100% Fair Market Value.

The Landlord, at its sole cost and expense, will deliver the Premises in accordance with the scope of work, and plan attached to the lease.

Further information, including public inspection of the proposed lease may be obtained, at One Centre Street, Room 2000 North, New York, NY 10007. To schedule an inspection, please contact Chris Fleming at (212) 386-0315.

Individuals requesting Sign Language Interpreters should contact the Mayor's Office of Contract Services, Public Hearings Unit, 253 Broadway, 9th Floor, New York, NY 10007, (212) 788-7490, no later than SEVEN (7) BUSINESS DAYS PRIOR TO THE PUBLIC HEARING. TDD users should call VERIZON relay services.



COMMUNITY BOARDS

■ PUBLIC HEARINGS

NOTICE IS HEREBY GIVEN that the following matters have been scheduled for public hearing by Community Board:

BOROUGH OF THE BRONX

COMMUNITY BOARD NO. 11 - Thursday, May 25, 2017, 7:00 P.M., Calvary Hospital, Patient Activity Center 1, 1740 Eastchester Road, Bronx, NY.

Bronx Community Board 11 will conduct a public hearing on an amendment to the City Map involving the modification of legal grades on Westchester Avenue between Waters Place and the Hutchinson River Parkway East Service Road in Community Districts 10 and 11, Borough of the Bronx, in accordance with Map No. 13139 dated March 2, 2017, and signed by the Borough President. Application #: C 160253 MMX. Project Name: Westchester Avenue Bridge City Map Change.

m23-25

COMPTROLLER

■ MEETING

The City of New York Audit Committee Meeting is scheduled for Thursday, May 25, 2017, from 9:30 A.M., to NOON at 1 Centre Street, Room 1005 North. Meeting is open to the general public.

m18-25

CONSUMER AFFAIRS

■ PUBLIC HEARINGS

NOTICE IS HEREBY GIVEN, pursuant to law, that the New York City Department of Consumer Affairs will hold a Public Hearing, on Wednesday, May 31, 2017, at 2:00 P.M., at 42 Broadway, 5th Floor, in the Borough of Manhattan, on the following petitions for sidewalk café revocable consent:

- 1) Aurora Fb, Inc.
211 Dekalb Avenue in the Borough of Brooklyn
(To establish, maintain, and operate an unenclosed sidewalk café for a term of two years.)
- 2) Industry 1332 Corp.
1332 Halsey Street in the Borough of Brooklyn
(To establish, maintain, and operate an unenclosed sidewalk café for a term of two years.)
- 3) Jamaica Bbq LLC
89-14 Parsons Boulevard in the Borough of Queens
(To establish, maintain, and operate an unenclosed sidewalk café for a term of two years.)
- 4) Newtown Bar LLC
3202 Broadway in the Borough of Queens
(To establish, maintain, and operate an unenclosed sidewalk café for a term of two years.)
- 5) Hot Dawgz LLC
933 Amsterdam Avenue in the Borough of Manhattan
(To establish, maintain, and operate an unenclosed sidewalk café for a term of two years.)
- 6) Tumma Khakuen Inc.
1439 2nd Avenue in the Borough of Manhattan
(To establish, maintain, and operate an unenclosed sidewalk café for a term of two years.)

Accessibility questions: Johanna Hernandez, (212) 436-0177, jhernandez@dca.nyc.gov, by: Wednesday, May 31, 2017, 12:00 P.M.



☛ **m24**

EQUAL EMPLOYMENT PRACTICES COMMISSION

■ MEETING

The next meeting of the Equal Employment Practices Commission will be held in the Commission's Conference Room/Library, at 253 Broadway (Suite 602), on Thursday, May 25, 2017, at 9:15 A.M.

Accessibility questions: Mohini Ramsukh, (212) 615-8939, Mramsukh@eepc.nyc.gov, by: Monday, May 22, 2017, 5:30 P.M.



m17-25

FINANCE

■ MEETING

A meeting of the New York City Banking Commission is scheduled for Wednesday, May 31, 2017, at 4:00 P.M., at 210 Joralemon Street, 5th Floor Conference Room 5-021, Brooklyn, NY 11201.



☛ **m24-31**

HOUSING AUTHORITY

■ MEETING

The next Board Meeting of the New York City Housing Authority is scheduled for Wednesday, May 24, 2017, at 10:00 A.M., in the Board Room, on the 12th Floor of 250 Broadway, New York, NY (unless otherwise noted). Copies of the Calendar are available on NYCHA's website or can be picked up at the Office of the Corporate Secretary at 250 Broadway, 12th Floor, New York, NY, no earlier than 24 hours before the upcoming Board Meeting. Copies of the Minutes are also available on NYCHA's website or can be picked up at the Office of the Corporate Secretary no earlier than 3:00 P.M., on the Thursday after the Board Meeting.

Any changes to the schedule will be posted here and on NYCHA's website at <http://www1.nyc.gov/site/nycha/about/board-calendar.page> to the extent practicable at a reasonable time before the meeting.

The meeting is open to the public. Pre-Registration at least 45 minutes before the scheduled Board Meeting, is required by all speakers. Comments are limited to the items on the Calendar. Speaking time will be limited to three minutes. The public comment period will conclude upon all speakers being heard or at the expiration of 30 minutes allotted by law for public comment, whichever occurs first.

Any person requiring a reasonable accommodation in order to participate in the Board Meeting, should contact the Office of the Corporate Secretary by phone at (212) 306-6088 or by email at corporate.secretary@nycha.nyc.gov no later than five business days before the Board Meeting.

For additional information, please visit NYCHA's website or contact (212) 306-6088.

Accessibility questions: Office of the Corporate Secretary by phone at (212) 306-6088 or by email at corporate.secretary@nycha.nyc.gov, by: Wednesday, May 17, 2017, 5:00 P.M.



m10-24

HOUSING PRESERVATION AND DEVELOPMENT

■ MEETING

PUBLIC NOTICE OF A SCOPING MEETING (West 108th Street WSFSSH Development)

NOTICE IS HEREBY GIVEN, that pursuant to Section 5-07 of the Rules of Procedure for Environmental Review (CEQR), and 6 NYCRR 617.8 (State Environmental Quality Review), that the City of New York Department of Housing Preservation and Development (HPD) as CEQR lead agency, has determined that a targeted Draft Environmental Impact Statement (DEIS), is to be prepared for the West 108th Street WSFSSH Development (CEQR No. 17HPD083M). The CEQR lead agency hereby requests that the applicant prepare or have prepared, at their option, a targeted Draft Environmental Impact

Statement (DEIS), in accordance with 6 NYCRR 617.9(b), Sections 6-08, and 6-12 of Executive Order No. 91 of 1977 as amended (City Environmental Quality Review).

A public scoping meeting has been scheduled for Thursday June 22, 2017, at 4:00 P.M., at the Edward A. Reynolds West Side High School, 140 West 102nd Street, New York, NY. Written comments on the Draft Scope of Work will be accepted by the lead agency until the close of business on July 3, 2017.

The proposal involves an application by HPD and the project sponsor, the West Side Federation for Senior and Supportive Housing (WSFSSH), for approval of several discretionary actions subject to City Planning Commission (CPC), approval (collectively, the "Proposed Actions") to facilitate the construction of two new buildings consisting of affordable and supportive housing, and community facility uses on the north side of West 108th Street between Columbus and Amsterdam avenues in the Manhattan Valley neighborhood of Manhattan, Community District 7 (the "Project Area"). The Proposed Actions include designation of an Urban Development Action Area, approval of an Urban Development Action Area Project (UDAAP), disposition of City-Owned property, a zoning map amendment to change a portion of Manhattan Block 1863 from R8B, to R8A, and a zoning text amendment to Appendix F of the NYC Zoning Resolution to map a Mandatory Inclusionary Housing (MIH) Area on the Project Area. The project sponsor would seek construction financing from HPD and other agencies at a later date.

The Project Area (aka "rezoning area") includes Block 1863, Lots 5, 10, 13, 17 and 26, is generally bounded by Amsterdam Avenue to the west, Columbus Avenue to the east, and West 108th street to the south, and is currently part of a larger R8B zoning district. The Project Area has a total lot area of approximately 60,552 square feet (sf). Lots 5, 10, 13, and 26 constitute the Development Site upon which redevelopment would occur as a result of the Proposed Actions. Of the Development Site, Lots 5, 10, and 13 make up the site of proposed Building 1 (the "Western Development"), and Lot 26 is the site for proposed Building 2 (the "Eastern Development"). Lots 5, 13, and 26 are currently owned by the City, whereas Lot 10 is owned by the project sponsor. Lot 17, which is located between Lots 13 and 26, is occupied by the Anibal Aviles Playground, and zoned R8B according to Zoning Sectional Map 5D. Although Lot 17 is part of the rezoning area, it is a "public park" for zoning purposes, and not subject to zoning regulation. It is also not proposed for any redevelopment under the Proposed Actions.

The site of the Western Development (Block 1863, Lots 5, 10, and 13), has a combined lot area of approximately 30,276 sf and is currently occupied by two City-Owned four-, and five-story parking garages (combined floor area of approximately 91,190 sf, with a total capacity of 550 spaces), and the approximately 18,730 sf project sponsor-owned five-story Valley Lodge shelter, which provides transitional housing for homeless older adults. The site of the Eastern Development (Lot 26) has a lot area of approximately 7,569 sf, and is currently occupied by a City-Owned, approximately 21,800 sf three-story parking garage, with a capacity of 125 spaces. All three garages within the Project Area are active pursuant to lease agreements between the garage operators and the City.

The Proposed Actions would facilitate the development of an estimated combined 277 affordable, and supportive housing units, and approximately 37,400 gross-square-feet (gsf), of community facility space comprising two separate facilities: 1) an approximately 31,000 gsf transitional housing facility for older adults with approximately 110 shelter beds (replacing an existing 92-bed facility), and 2) an additional approximately 6,400 gsf community facility use (the "Proposed Project"). The Proposed Project would consist of two buildings: the approximately 193,000 gsf Western Development (maximum height of 11 stories), to be located on Lots 5, 10, and 13, and the approximately 45,000 gsf Eastern Development (maximum height of 11 stories), to be located on Lot 26. The Proposed Actions would provide much needed affordable housing (including supportive senior housing), and transitional housing for older adults in this area of Manhattan, and optimize the use of large City-Owned sites suitable for housing which are located in close proximity to public transportation.

The Proposed Project has a build year of 2025 and would be constructed in two phases. Construction of the Western Development is anticipated to begin in 2018 and the building is expected to be completed and fully operational by the end of 2020. Construction of the Eastern Development is anticipated to begin in 2023, and the building is expected to be completed and fully operational by the end of 2025.

Copies of the Environmental Assessment Statement, Positive Declaration, and Draft Scope of Work may be obtained from HPD's Division of Building and Land Development Services – Environmental Planning Unit, 100 Gold Street, 7th Floor, New York, NY 10038, Aaron Werner, Director (212) 863-5953; or from the Mayor's Office of Environmental Coordination, 253 Broadway, 14th Floor, New York, NY 10038, Hilary Semel, Director. The Draft Scope of Work, and scoping protocol will also be made available for download at HPD's environmental review webpage: <http://www1.nyc.gov/site/hpd/developers/environmental-review.page>. Public comments are requested with respect to issues to be addressed in the targeted DEIS.

◀ m24

LANDMARKS PRESERVATION COMMISSION

■ PUBLIC HEARINGS

NOTICE IS HEREBY GIVEN that pursuant to the provisions of Title 25, Chapter 3 of the Administrative Code of the City of New York (Sections 25-303, 25-307, 25-308, 25-309, 25-313, 25-318, 25-320) on Tuesday, June 6, 2017, a public hearing will be held at 1 Centre Street, 9th Floor, Borough of Manhattan with respect to the following properties and then followed by a public meeting. The final order and estimated times for each application will be posted on the Landmarks Preservation Commission website the Friday before the hearing. Any person requiring reasonable accommodation in order to participate in the hearing or attend the meeting should contact the Landmarks Commission no later than five (5) business days before the hearing or meeting.

202 Guernsey Street - Greenpoint Historic District

LPC-19-10195 - Block 2595 - Lot 15 - **Zoning:** R6B

CERTIFICATE OF APPROPRIATENESS

An Italianate style rowhouse built c. 1865. Application is to replace windows.

251 Dean Street - Boerum Hill Historic District

LPC-19-3997 - Block 190 - Lot 36 - **Zoning:** R6B

CERTIFICATE OF APPROPRIATENESS

An Italianate style rowhouse built in 1852-53. Application is to replace windows.

115 Atlantic Avenue - Brooklyn Heights Historic District

LPC-16-4463 - Block 274 - Lot 3 - **Zoning:** R6

CERTIFICATE OF APPROPRIATENESS

An altered commercial building with Gothic Revival style details. Application is to reconstruct the rear façade, which was removed without Landmarks Preservation Commission permits, construct a rear yard addition and rooftop bulkhead, and excavate the rear yard.

20 Willow Street - Brooklyn Heights Historic District

LPC-19-10370 - Block 214 - Lot 16 - **Zoning:** R6

CERTIFICATE OF APPROPRIATENESS

A Greek Revival style rowhouse built in 1846. Application is to construct rooftop additions.

191 Baltic Street - Cobble Hill Historic District

LPC-19-8040 - Block 306 - Lot 36 - **Zoning:** R6

CERTIFICATE OF APPROPRIATENESS

A rowhouse built c. 1841. Application is to legalize the reconstruction of a portion of the rear façade without Landmarks Preservation Commission permit(s).

415 Broadway - Tribeca East Historic District

LPC-19-8593 - Block 210 - Lot 21 - **Zoning:** C6-2A

CERTIFICATE OF APPROPRIATENESS

A Moderne style bank building designed by Walker & Gillette and built in 1927. Application is to legalize removal of entry ironwork without Landmarks Preservation Commission permit(s).

312-322 Canal Street - Tribeca East Historic District

LPC-19-4744 - Block 210 - Lot 12 - **Zoning:** C6-2A

CERTIFICATE OF APPROPRIATENESS

Five buildings originally constructed in 1825-26, and altered in 1851, 1892, and 1962-65. Application is to demolish the buildings and construct a new building.

490 LaGuardia Place - South Village Historic District

LPC-18-5208 - Block 525 - Lot 56 - **Zoning:** R7-2/C1-5

CERTIFICATE OF APPROPRIATENESS

An Italianate style tenement building with commercial ground floor designed by James L. Miller and built in 1870. Application is to establish a master plan governing the future installation of painted wall signs.

74 East 4th Street - East Village/Lower East Side Historic District

LPC-19-8690 - Block 459 - Lot 23 - **Zoning:** R8B

CERTIFICATE OF APPROPRIATENESS

A professional association hall designed by August H. Blankenstein and built in 1873, altered in the German Renaissance Revival and Neo-Grec styles by Frederick William Kurtzer & Richard O.L. Rohl in 1892. Application is to construct rooftop additions, and install storefront infill.

650 6th Avenue - Ladies' Mile Historic District

LPC-19-4626 - Block 821 - Lot 7503 - **Zoning:** C6-2A, C6-4A

CERTIFICATE OF APPROPRIATENESS

A Neo-Renaissance style store and loft building designed by Hubert, Pirsson & Hoddick and built in 1892. Application is to install a barrier-free access ramp.

12 West 27th Street - Madison Square North Historic District

LPC-18-7877 - Block 828 - Lot 56 - **Zoning:** C6-4 M1-5M

CERTIFICATE OF APPROPRIATENESS

A Neo-Gothic style store and loft building designed by Buchman & Fox and built in 1912-1913. Application is to alter the ground floor and install entrance infill.

**49 East 68th Street - Individual Landmark
LPC-19-10076** - Block 1388 - Lot 32 - **Zoning:** R8B

CERTIFICATE OF APPROPRIATENESS

A Neo-Federal style townhouse designed by Trowbridge & Livingston and built in 1913-14. Application is to construct a stair and elevator bulkhead, and modify window openings at the rear façade.

**21 East 73rd Street - Upper East Side Historic District
LPC-19-09747** - Block 1388 - Lot 13 - **Zoning:** R8B, C5-1

CERTIFICATE OF APPROPRIATENESS

A Neo-Grec style rowhouse designed by J.W. Marshall, built in 1871 and altered in 1903 and 1906 with modifications to the first two floors. Application is to reconstruct the façade and alter the areaway.

**85 Bradhurst Avenue - Individual and Interior Landmark
LPC-19-10123** - Block 2052 - Lot 1 - **Zoning:** PARK

BINDING REPORT

An Art Moderne style pool complex designed by architects Aymar Embury II and Henry Ahrens, landscape architect Gilmore D. Clarke, and built in 1935-37. Application is to install fencing, lighting, paving, and alter the entrances.

m23-j6

RENT GUIDELINES BOARD

■ PUBLIC HEARINGS

NOTICE IS HEREBY GIVEN that the New York City Rent Guidelines Board, will hold a public hearing on **June 5, 2017**, at the Jamaica Performing Arts Center, Auditorium, 153-10 Jamaica Avenue, Jamaica, NY, from 5:30 P.M. to 8:30 P.M., to consider public comments concerning proposed rent adjustments for renewal leases for apartments, lofts, hotels (including class A and class B hotels, SROs, rooming houses and lodging houses), and other housing units subject to the Rent Stabilization Law of 1969, and the Emergency Tenant Protection Act of 1974. These adjustments will affect renewal leases commencing between October 1, 2017 through September 30, 2018.

Registration of speakers is required and Pre-Registration is now being accepted and is advised. Pre-Registration requests for the hearing, must be received before 12:00 P.M., one business day **prior** to the public hearing date. Speakers may also register the day of the hearing until 8:30 P.M. For further information and to Pre-Register for the public hearing, call the Board at (212) 669-7480, or write to the NYC Rent Guidelines Board, 1 Centre Street, Suite 2210, New York, NY 10007. A Spanish interpreter will be provided. Persons who request that a sign language interpreter, language interpreter other than Spanish, or other form of reasonable accommodation for a disability, be provided at the hearing, are requested to notify the RGB by June 1, 2017, at 4:30 P.M.

Proposed rent guidelines for all of the above classes of stabilized housing units, were adopted on **April 25, 2017**, and published in the City Record on **May 4, 2017**. Copies of the proposed guidelines are available from the NYC Rent Guidelines Board office, at the above listed address, at the Board's website nycrgb.org, or at rules.cityofnewyork.us.

◀ m24-j5



CITYWIDE ADMINISTRATIVE SERVICES

■ SALE

The City of New York in partnership with PropertyRoom.com posts vehicle and heavy machinery auctions online every week at: <https://www.propertyroom.com/s/nyc+fleet>

All auctions are open to the public and registration is free.

Vehicles can be viewed in person by appointment at: Kenben Industries Ltd., 1908 Shore Parkway, Brooklyn, NY 11214. Phone: (718) 802-0022

o11-m29

OFFICE OF CITYWIDE PROCUREMENT

■ NOTICE

The Department of Citywide Administrative Services, Office of Citywide Procurement is currently selling surplus assets on the internet. Visit <http://www.publicsurplus.com/sms/nycdcas.ny/browse/home>

To begin bidding, simply click on 'Register' on the home page.

There are no fees to register. Offerings may include but are not limited to: office supplies/equipment, furniture, building supplies, machine tools, HVAC/plumbing/electrical equipment, lab equipment, marine equipment, and more.

Public access to computer workstations and assistance with placing bids is available at the following locations:

- DCAS Central Storehouse, 66-26 Metropolitan Avenue, Middle Village, NY 11379
- DCAS, Office of Citywide Procurement, 1 Centre Street, 18th Floor, New York, NY 10007

j3-d29

POLICE

■ NOTICE

**OWNERS ARE WANTED BY THE PROPERTY CLERK
DIVISION OF THE NEW YORK CITY POLICE DEPARTMENT**

The following listed property is in the custody of the Property Clerk Division without claimants: Motor vehicles, boats, bicycles, business machines, cameras, calculating machines, electrical and optical property, furniture, furs, handbags, hardware, jewelry, photographic equipment, radios, robes, sound systems, surgical and musical instruments, tools, wearing apparel, communications equipment, computers, and other miscellaneous articles.

Items are recovered, lost, abandoned property obtained from prisoners, emotionally disturbed, intoxicated and deceased persons; and property obtained from persons incapable of caring for themselves.

INQUIRIES

Inquiries relating to such property should be made in the Borough concerned, at the following office of the Property Clerk.

FOR MOTOR VEHICLES (All Boroughs):

- Springfield Gardens Auto Pound, 174-20 North Boundary Road, Queens, NY 11430, (718) 553-9555
- Erie Basin Auto Pound, 700 Columbia Street, Brooklyn, NY 11231, (718) 246-2030

FOR ALL OTHER PROPERTY

- Manhattan - 1 Police Plaza, New York, NY 10038, (646) 610-5906
- Brooklyn - 84th Precinct, 301 Gold Street, Brooklyn, NY 11201, (718) 875-6675
- Bronx Property Clerk - 215 East 161 Street, Bronx, NY 10451, (718) 590-2806
- Queens Property Clerk - 47-07 Pearson Place, Long Island City, NY 11101, (718) 433-2678
- Staten Island Property Clerk - 1 Edgewater Plaza, Staten Island, NY 10301, (718) 876-8484

j3-d29



"Compete To Win" More Contracts!

Thanks to a new City initiative - "Compete To Win" - the NYC Department of Small Business Services offers a new set of FREE services to help create more opportunities for minority and women-owned businesses to compete, connect and grow their business with the City. With NYC Construction Loan, Technical Assistance, NYC Construction Mentorship, Bond Readiness, and NYC Teaming services, the City will be able to help even more small businesses than before.

● **Win More Contracts at nyc.gov/competetowin**

“The City of New York is committed to achieving excellence in the design and construction of its capital program, and building on the tradition of innovation in architecture and engineering that has contributed to the City’s prestige as a global destination. The contracting opportunities for construction/construction services and construction-related services that appear in the individual agency listings below reflect that commitment to excellence.”

HHS ACCELERATOR

To respond to human services Requests for Proposals (RFPs), in accordance with Section 3-16 of the Procurement Policy Board Rules of the City of New York (“PPB Rules”), vendors must first complete and submit an electronic prequalification application using the City’s Health and Human Services (HHS) Accelerator System. The HHS Accelerator System is a web-based system maintained by the City of New York for use by its human services Agencies to manage procurement. The process removes redundancy by capturing information about boards, filings, policies, and general service experience centrally. As a result, specific proposals for funding are more focused on program design, scope, and budget.

Important information about the new method

- Prequalification applications are required every three years.
- Documents related to annual corporate filings must be submitted on an annual basis to remain eligible to compete.
- Prequalification applications will be reviewed to validate compliance with corporate filings, organizational capacity, and relevant service experience.
- Approved organizations will be eligible to compete and would submit electronic proposals through the system.

The Client and Community Service Catalog, which lists all Prequalification service categories and the NYC Procurement Roadmap, which lists all RFPs to be managed by HHS Accelerator may be viewed at <http://www.nyc.gov/html/hhsaccelerator/html/roadmap/roadmap.shtml>. All current and prospective vendors should frequently review information listed on roadmap to take full advantage of upcoming opportunities for funding.

Participating NYC Agencies

HHS Accelerator, led by the Office of the Mayor, is governed by an Executive Steering Committee of Agency Heads who represent the following NYC Agencies:

- Administration for Children’s Services (ACS)
- Department for the Aging (DFTA)
- Department of Consumer Affairs (DCA)
- Department of Corrections (DOC)
- Department of Health and Mental Hygiene (DOHMH)
- Department of Homeless Services (DHS)
- Department of Probation (DOP)
- Department of Small Business Services (SBS)
- Department of Youth and Community Development (DYCD)
- Housing and Preservation Department (HPD)
- Human Resources Administration (HRA)
- Office of the Criminal Justice Coordinator (CJC)

To sign up for training on the new system, and for additional information about HHS Accelerator, including background materials, user guides and video tutorials, please visit www.nyc.gov/hhsaccelerator

AGING

AGENCY CHIEF CONTRACTING OFFICER

■ INTENT TO AWARD

Human Services/Client Services

ORTHODOX HOME DELIVERED MEALS - Sole Source - Available only from a single source - PIN# 12517S0004 - Due 5-25-17 at 10:00 A.M.

The NYC Department for the Aging intends to enter into a sole source contract with the Jewish Community Council of Greater Coney Island, Inc. (JCCGCI), to provide home-delivered meals to the Sephardic, and ultra orthodox clients in Brooklyn Community District 15. JCCGCI will prepare meals according to the strictest Jewish Orthodox Sephardic, and Chassidic kashruti standards, and will secure kashruti certification from recognized Jewish Orthodox Sephardic, and Chassidic Kashruti supervision authorities accepted throughout the Jewish Orthodox Sephardic, and Chassidic communities. Menus will be designed to be responsive to the culinary preferences of both the Sephardic community, and those of European origin. A Jewish Orthodox Sephardic Rabbi will

be maintained on-staff to assure adherence to kashruti standards. Any vendor who believes that they are qualified to provide the services described above, may express their interest.

Use the following address unless otherwise specified in notice, to secure, examine or submit bid/proposal documents, vendor pre-qualification and other forms; specifications/blueprints; other information; and for opening and reading of bids at date and time specified above.

Aging, 2 Lafayette Street, 4th Floor, New York, NY 10007. Erkan Solak (212) 602-4280; Fax: (212) 442-0994; esolak@aging.nyc.gov

◀ m24

CHIEF MEDICAL EXAMINER

AGENCY CHIEF CONTRACTING OFFICER

■ INTENT TO AWARD

Goods

OLYMPUS VS 120 SLIDE SYSTEM - Sole Source - Available only from a single source - PIN# 81617ME044 - Due 5-25-17 at 12:00 P.M.

The New York City Office of Chief Medical Examiner (OCME), intends to enter into a sole source contract with Olympus Americas Inc., 3500 Corporate Parkway, Center Valley, PA 18034, for the provision of the Olympus VS-120-100 Slide System and corresponding parts.

Any vendor who is capable of providing this product to the NYC Office of Chief Medical Examiner, may express their interest in doing so by writing to Andrew Dworjan, Office of Chief Medical Examiner, 421 East 26th Street, New York, NY 10016.

Use the following address unless otherwise specified in notice, to secure, examine or submit bid/proposal documents, vendor pre-qualification and other forms; specifications/blueprints; other information; and for opening and reading of bids at date and time specified above.

Chief Medical Examiner, 421 East 26th Street, New York, NY 10016. Andrew Dworjan (212) 323-1732; Fax: (646) 500-6719; adworjan@ocme.nyc.gov

m18-24

■ SOLICITATION

Services (other than human services)

CHILLER MAINTENANCE AND REPAIR SERVICES - Competitive Sealed Bids - PIN#81617ME035 - Due 6-29-17 at 12:00 P.M.

Use the following address unless otherwise specified in notice, to secure, examine or submit bid/proposal documents, vendor pre-qualification and other forms; specifications/blueprints; other information; and for opening and reading of bids at date and time specified above.

Chief Medical Examiner, 421 East 26th Street, New York, NY 10016. Andrew Dworjan (212) 323-1732; Fax: (646) 500-6719; adworjan@ocme.nyc.gov

Accessibility questions: Glendon Kirkpatrick, (212) 323-1934, gkirkpatrick@ocme.nyc.gov, by: Monday, June 19, 2017, 3:00 P.M.



◀ m24

CITYWIDE ADMINISTRATIVE SERVICES

■ INTENT TO AWARD

Services (other than human services)

CORRECTION: ESCALATORS INSPECTION FOR CODE COMPLIANCE - Sole Source - Available only from a single source - PIN#85617S0001 - Due 5-26-17 at 5:00 P.M.

CORRECTION: The Department of Citywide Administrative Services intends to enter into a Sole Source negotiation with OTIS ELEVATOR COMPANY UNITEC PARTS COMPANY, for the provision to bring all 4 escalators up to Department of Buildings code compliance. Otis Elevator company is the OEM (Original Equipment Manufacturer) for the escalator equipment, located at 330 Jay Street. Otis equipment is proprietary and installation of all Otis Elevator parts, and changes to the controller reprogramming can only be done by the OEM.

Use the following address unless otherwise specified in notice, to secure, examine or submit bid/proposal documents, vendor pre-qualification and other forms; specifications/blueprints; other information; and for opening and reading of bids at date and time specified above.

Citywide Administrative Services, 1 Centre Street, 18th Floor, New York, NY 10007
Coron Jones Phone: (212) 386-6369; Fax: (646) 500-7062; cojones@dcas.nyc.gov

m22-26

OFFICE OF CITYWIDE PROCUREMENT

AWARD

Goods

DEFIBRILLATOR EQUIPMENT- NYPD - Other - PIN#8571700309 - AMT: \$1,996,418.09 - TO: Physio Control Inc., 12100 Collections Center Drive, Chicago, IL 60693.

OGS-CONTR. # PC 66837 Suppliers wishing to be considered for a contract with the Office of General Services of New York State, are advised to contact the Procurement Services Group, Corning Tower, Room 3711, Empire State Plaza, Albany, NY 12242, or by phone: (518) 474-6717.

m24

FORKLIFT, DIESEL, 4000 LB - DSNY - Competitive Sealed Bids - PIN#8571600371 - AMT: \$847,899.80 - TO: Eastern Lift Truck Co. Inc., 4606 3rd Avenue, Brooklyn, NY 11220.

m24

CHLORINE, LIQUID - DEP - Competitive Sealed Bids - PIN#8571700143 - AMT: \$2,988,338.00 - TO: JCI Jones Chemical Inc., 103 River Street, Warwick, NY 10990.

m24

COMPTROLLER

ASSET MANAGEMENT

SOLICITATION

Services (other than human services)

CONCENTRATED GLOBAL EQUITY INVESTMENT MANAGEMENT SERVICES - Other - PIN# 015-178-20200 QC - Due 6-16-17 at 5:00 P.M.

The Comptroller of the City of New York (the "Comptroller"), acting on behalf of the New York City Employees' Retirement System, the Teachers' Retirement System for the City of New York, the New York City Fire Department Pension Fund, Subchapter Two, the New York City Board of Education Retirement System, and related funds (the "Systems"), is conducting a manager search to identify investment management firms to manage Concentrated Global Equity portfolios for one or more of the Systems.

How to Participate in this Search: To be considered, investment management firms must comply with the following requirements (1)-(3) below:

1. All firms should carefully review this Notice of Search, and the Minimum Requirements described in Section B of the Notice of Search. Interested firms that meet the Minimum Requirements, must enter their information in the following databases to be considered by each of the Investment Consultants. The Investment Consultants will review the databases, and provide the Comptroller's Bureau of Asset Management with a written report identifying the investment manager, or managers that meet the Minimum Requirements.

a. For Callan, investment firms must submit their information directly to Callan. Information on requirements for entering information into Callan's database, can be found at: http://www.callan.com (click on "Manager Questionnaire").

b. For Rocaton, NEPC and Segal Marco Advisors, investment firms must enter their information into eVestment Alliance's database. Information on requirements for entering information into this database, can be found at https://www.evestment.com (click on "Submit My Data").

2. All firms must ensure that they completely identify their firm, and product information in the aforementioned databases. Additionally, firms must ensure that the information is current and accurate.

3. There is no fee for entering information into the aforementioned databases. Investment managers are advised that information in the database may become part of any pool contract that results from this Search.

Current and accurate data must be entered in the aforementioned databases no later than June 16, 2017, at which time the respective Investment Consultant shall commence its review of the database.

The Notice of Search will be available for download from the Comptroller's website, www.comptroller.nyc.gov, on or about May 24, 2017. To download the Notice of Search, select "RFPs and Solicitations"

then "Notice of Search for Concentrated Global Equity Investment Management Services." Questions about the Notice of Search should be transmitted by email to Noreen Pye at ConcentratedGlobal@Comptroller.nyc.gov, by June 8, 2017.

Use the following address unless otherwise specified in notice, to secure, examine or submit bid/proposal documents, vendor pre-qualification and other forms; specifications/blueprints; other information; and for opening and reading of bids at date and time specified above. Comptroller, 1 Centre Street, Room 800. Noreen Pye (212) 669-4949; npye@comptroller.nyc.gov

m24

EDUCATION

CONTRACTS AND PURCHASING

SOLICITATION

Goods and Services

JOB ORDER CONTRACTS FOR ADA COMPLIANCE PROJECTS - Competitive Sealed Bids - PIN#B3002040 - Due 8-14-17 at 4:00 P.M.

To download, please go to http://schools.nyc.gov/Offices/DCP/Vendor/RequestsforBids/Default.htm. If you cannot download, send an email to vendorhotline@schools.nyc.gov, with the RFB number and title in the subject line.

For all questions related to this RFB, please email krodrig7@schools.nyc.gov, with the RFB number and title in the subject line of your email.

Description: The Contractor shall provide labor, material, equipment and tools to perform Americans with Disabilities Act (ADA) compliance projects.

There will be a Pre-Bid Conference on Thursday, June 15, 2017, at 2:00 P.M., at 44-36 Vernon Boulevard, 5th Floor, Training Room # 1, Long Island City, NY 11101.

The New York City Department of Education (DOE) strives to give all businesses, including Minority and Women-Owned Business Enterprises (MWBEs), an equal opportunity to compete for DOE procurements. The DOE's mission is to provide equal access to procurement opportunities for all qualified vendors, including MWBEs, from all segments of the community. The DOE works to enhance the ability of MWBEs to compete for contracts. DOE is committed to ensuring that MWBEs fully participate in the procurement process.

Use the following address unless otherwise specified in notice, to secure, examine or submit bid/proposal documents, vendor pre-qualification and other forms; specifications/blueprints; other information; and for opening and reading of bids at date and time specified above. Education, 65 Court Street, Room 1201, Brooklyn, NY 11201. Vendor Hotline (718) 935-2300; vendorhotline@schools.nyc.gov



m24

EMPLOYEES' RETIREMENT SYSTEM

AWARD

Goods and Services

PRESIDIO NETWORKED SOLUTIONS GROUP LLC CISCO NETWORK SMARTNET MAINTENANCE CONTRACT - Intergovernmental Purchase - Other - PIN#009051620171 - AMT: \$142,341.73 - TO: Presidio Networked Solutions Group LLC, One Penn Plaza, Suite 2832, New York, NY 10119.

m24

ENVIRONMENTAL PROTECTION

AGENCY CHIEF CONTRACTING OFFICE

INTENT TO AWARD

Services (other than human services)

CRO-561: WESTCHESTER COUNTY DEPT OF HEALTH MOA - Government to Government - PIN#82616WS00010 - Due 6-8-17 at 4:00 P.M.

DEP intends to enter into a Government to Government agreement with Westchester County for, CRO-561: Westchester County Delegation Agreement. Per a Memorandum of Agreement (MOA), between the Westchester County Department of Health (WCDH), and the New York

City Department of Environmental Protection (NYC DEP), for the administration of 18-38, of the Watershed Regulations, WCHD is responsible for the review, approval, and issuance of written determinations for new, altered, modified, or remediated subsurface sewage treatment systems (SSTSs), located within the Westchester County portion of the New York City watershed. The MOA is pursuant to the November 4, 1994 Memorandum of Understanding (MOU), between the New York State Department of Health (NYSDOH), and NYC DEP, which delegates the administration and enforcement of the subsurface sewage treatment system programs from NYC DEP, to County Departments of Health, such as WCHD, located within the New York City Watershed. Any firm which believes it can also provide the required service IN THE FUTURE, is invited to do so, indicated by letter which must be received no later than June 8, 2017, 4:00 P.M., at: Department of Environmental Protection, 59-17 Junction Boulevard, 17th Floor, Flushing, NY 11373, ATTN: Ms. Glorivee Roman, glroman@dep.nyc.gov, (718) 595-3226.

Use the following address unless otherwise specified in notice, to secure, examine or submit bid/proposal documents, vendor pre-qualification and other forms; specifications/blueprints; other information; and for opening and reading of bids at date and time specified above. Environmental Protection, 59-17 Junction Boulevard, 17th Floor, Flushing, NY 11373. Glorivee Roman (718) 595-3226; Fax: (718) 595-3208; glroman@dep.nyc.gov

m19-25

SOLICITATION

Services (other than human services)

KENS-EAST EIS: DESIGN, EIS AND PERMITTING SERVICES IN SUPPORT OF THE KENSICO-EASTVIEW CONNECTION (KEC) PROJECT - Request for Proposals - PIN#82617W000162 - Due 6-30-17 at 4:00 P.M.

The New York City Department of Environmental Protection seeks a consultant to prepare an Environmental Impact Statement (EIS), provide permitting services and provide design services to support the Kensico-Eastview Connection Project ("the Project").

Minimum Qualification Requirements: 1) Proposers must be authorized to practice engineering in the State of New York. 2) Proposers must also submit proof of licensure for those key personnel practicing engineering in the State of New York.

Pre-Proposal Conference: June 1, 2017, 3:00 P.M., NYC DEP, 59-17 Junction Boulevard, 6th Floor Training Room, Flushing, NY 11373.

Attendance at the Pre-Proposal Conference is not mandatory, but highly recommended. Please limit attendance to no more than one person from each firm, due to room constraints.

Site Visit: June 9, 2017, 10:00 A.M., DEP Eastview Trailers: 10 Walker Road, Valhalla, NY 10595, Catskill Upper Effluent Chamber (UEC), Kensico Reservoir Shoreline by the UEC cove, and areas of the CAT/DEL UV Facility.

Use the following address unless otherwise specified in notice, to secure, examine or submit bid/proposal documents, vendor pre-qualification and other forms; specifications/blueprints; other information; and for opening and reading of bids at date and time specified above.

Environmental Protection, 59-17 Junction Boulevard, 17th Floor, Flushing, NY 11373. Jeanne Schreiber (718) 595-3456; Fax: (718) 595-3278; rfp@dep.nyc.gov



m24

HOUSING AUTHORITY

SUPPLY MANAGEMENT

SOLICITATION

Goods

VARIOUS GAS RANGE PARTS AND MICROWAVE PARTS. - Competitive Sealed Bids - PIN#65398 - Due 6-15-17 at 10:30 A.M.

Interested firms are invited to obtain a copy on NYCHA's website. To conduct a search for the RFQ number; vendors are instructed to open the link: <http://www1.nyc.gov/site/nycha/business/isupplier-vendor-registration.page>. Once on that page, make a selection from the first three links highlighted in red: New suppliers for those who have never registered with iSupplier, current NYCHA suppliers and vendors for those who have supplied goods or services to NYCHA in the past, but never requested a login ID for iSupplier, and Login for registered suppliers if you already have an iSupplier ID and password. Once you are logged into iSupplier, select "Sourcing Supplier," then "Sourcing Homepage" and then reference the applicable RFQ PIN/solicitation number.

Suppliers electing to obtain a non-electronic paper document will be subject to a \$25 non-refundable fee; payable to NYCHA by USPS-Money Order/Certified Check only for each set of RFQ documents requested. Remit payment to NYCHA Finance Department, at 90 Church Street, 6th Floor; obtain receipt and present it to the Supply Management Procurement Group; RFQ package will be generated at the time of request.

Use the following address unless otherwise specified in notice, to secure, examine or submit bid/proposal documents, vendor pre-qualification and other forms; specifications/blueprints; other information; and for opening and reading of bids at date and time specified above.

Housing Authority, 90 Church Street, 6th Floor, New York, NY 10007. Atul Shah (212) 306-4553; atul.shah@nycha.nyc.gov



m24

HOUSING PRESERVATION AND DEVELOPMENT

PROCUREMENT

INTENT TO AWARD

Goods and Services

ENHANCEMENT TO FAMILY SELF SUFFICIENCY APPLICATION. - Sole Source - Available only from a single source - PIN#80617S0004 - Due 6-1-17 at 5:00 P.M.

The New York City Department of Housing Preservation and Development (HPD) intends to enter into a Sole Source contract with Designing Success, Inc. The vendor will provide custom programming, maintenance and support services to Tracking At-A-Glance® (TAAG) case management and performance tracking software, that is used by the Division of Tenant Resources to manage the goals and outcomes of participants in the Family Self Sufficiency (FSS) program.

Use the following address unless otherwise specified in notice, to secure, examine or submit bid/proposal documents, vendor pre-qualification and other forms; specifications/blueprints; other information; and for opening and reading of bids at date and time specified above.

Housing Preservation and Development, 100 Gold Street, Room 8B06 New York, NY 10038. Gaurav Channan (212) 863-6140; Fax: (212) 863-5455; channang@hpd.nyc.gov

m18-24

HUMAN RESOURCES ADMINISTRATION

INTENT TO AWARD

Human Services/Client Services

MASTER LEASE -15 WEST MOSHOLU PARKWAY NORTH - Negotiated Acquisition - Other - PIN#09617N0024 - Due 6-9-17 at 2:00 P.M.

For Informational Purposes Only HRA intends to enter into a Negotiated Acquisition with the following vendor:

Harlem United Community AIDS Center, Inc. - \$5,381,840.00
EPIN: 09617N0024
Term: 5/15/2017 - 5/14/2022

Under this negotiated acquisition, Harlem United, will permanently house formerly homeless clients in 15 West Mosholu Parkway North, Bronx, NY 10467. The clients will be participants in rental assistance programs including but not limited to LINC, SEPS, HUD, VASH, Section 8, and currently residing in shelter, or as approved by HRA.

Vendors interested in responding to this or other future solicitations for these types of services, should contact the New York City Vendor Enrollment Center at (212) 857-1680, or at www.nyc.gov/selltonyc.

Use the following address unless otherwise specified in notice, to secure, examine or submit bid/proposal documents, vendor pre-qualification and other forms; specifications/blueprints; other information; and for opening and reading of bids at date and time specified above.

Human Resources Administration, 4 World Trade Center, 150 Greenwich Street, 37th Floor, New York, NY 10007. Adrienne Williams (929) 221-6346; accoprocurements@hra.nyc.gov

m24-31

AWARD

Services (other than human services)

JANITORIAL SERVICES - Required Method (including Preferred Source) - PIN#17QSEGS00901 - AMT: \$2,471,684.16 - TO: New York

State Industries for the Disabled, Inc., 11 Columbia Circle Drive, Albany, NY 12203. EPIN: 09616M0001001

m24

CONTRACTS

INTENT TO AWARD

Services (other than human services)

MOBILE AND CAR CARD ADVERTISING THROUGH MTA SUBWAY SYSTEM - Sole Source - Available only from a single source - PIN#17SPEDD00901 - Due 5-30-17 at 11:00 A.M.

Department of Homeless Services (DHS) intends to enter into a Sole Source agreement with Outfront Media Group, LLC, to produce and install mobile and interior car card advertisement through the MTA subway system. E-PIN: 07117S0002; Contract Amount: \$49,250.00; Term: 3/6/2017 - 4/2/2017

DHS is requesting these services as part of a comprehensive recruitment effort to meet the demands of an expanding DHS Peace Officer presence, across additional shelter locations. Organizations that believe they are qualified to provide these services or are interested in similar future procurement may express their interest by filing with the New York City Vendor Enrollment Center at (212) 857-1680 or via email at vendorenrollment@cityhall.nyc.gov. For Human Service contracts, go to http://www.nyc.gov/html/hhsaccelerator/html/roadmap/roadmap.shtml.

Use the following address unless otherwise specified in notice, to secure, examine or submit bid/proposal documents, vendor pre-qualification and other forms; specifications/blueprints; other information; and for opening and reading of bids at date and time specified above.

Human Resources Administration, 150 Greenwich Street, 37th Floor, New York, NY 10007. Polina Fuki (929) 221-6425; Fax: (929) 221-0756; fukip@hra.nyc.gov

m22-26

INFORMATION TECHNOLOGY AND TELECOMMUNICATIONS

CONTRACTS AND PROCUREMENT

AWARD

Goods

HOOTSUITE SOFTWARE SUPPORT - Intergovernmental Purchase - Other - PIN#85817G0009001 - AMT: \$255,735.00 - TO: Immix Technology, Inc., 8444 Westpark Drive, Suite 200, McLean, VA 22102. Hootsuite Software Support Agreement. The term of the Agreement is 4/1/2017 - 3/31/2020.

This procurement was awarded to Immix Technology, Inc., via their GSA Contract GS-35F-0265X.

m24

INVESTIGATION

AGENCY CHIEF CONTRACTING OFFICER

INTENT TO AWARD

Services (other than human services)

ARRANGE FOR DISPLAY OF DOI'S MEDIA CAMPAIGN IN THE SUBWAYS SYSTEM WIDE THROUGHOUT THE CITY. - Sole Source - Available only from a single source - PIN#03217S0003001 - Due 6-1-17 at 9:00 A.M.

DOI intends to enter into negotiations for a sole source procurement with Outfront Media to run a media placement plan, system wide, on the subways. Outfront Media is the advertising licensee for the MTA subways, commuter rail and bus systems.

Use the following address unless otherwise specified in notice, to secure, examine or submit bid/proposal documents, vendor pre-qualification and other forms; specifications/blueprints; other information; and for opening and reading of bids at date and time specified above.

Investigation, 80 Maiden Lane, 25th Floor, New York, NY 10038. Vicki C. Davie (212) 825-2875; Fax: (212) 825-2829; vdavie@doi.nyc.gov

m24-31

PARKS AND RECREATION

VENDOR LIST

Construction / Construction Services

PREQUALIFIED VENDOR LIST: GENERAL CONSTRUCTION - NON-COMPLEX GENERAL CONSTRUCTION SITE WORK ASSOCIATED WITH NEW YORK CITY DEPARTMENT OF PARKS AND RECREATION ("DPR" AND/OR "PARKS") PARKS AND PLAYGROUNDS CONSTRUCTION AND RECONSTRUCTION PROJECTS

DPR is seeking to evaluate and pre-qualify a list of general contractors (a "PQL") exclusively to conduct non-complex general construction site work involving the construction and reconstruction of DPR parks and playgrounds projects not exceeding \$3 million per contract ("General Construction").

By establishing contractor's qualification and experience in advance, DPR will have a pool of competent contractors from which it can draw to promptly and effectively reconstruct and construction its parks, playgrounds, beaches, gardens and green-streets. DPR will select contractors from the General Construction PQL for non-complex general construction site work of up to \$3,000,000.00 per contract, through the use of a Competitive Sealed Bid solicited from the PQL generated from this RFQ.

The vendors selected for inclusion in the General Construction PQL will be invited to participate in the NYC Construction Mentorship. NYC Construction Mentorship focuses on increasing the use of small NYC contracts, and winning larger contracts with larger values. Firms participating in NYC Construction Mentorship will have the opportunity to take management classes and receive on-the-job training provided by a construction management firm.

DPR will only consider applications for this General Construction PQL from contractors who meet any one of the following criteria:

- 1) The submitting entity must be a Certified Minority/Woman Business Enterprise (M/WBE)*;
2) The submitting entity must be a registered joint venture or have a valid legal agreement as a joint venture, with at least one of the entities in the joint venture being a certified M/WBE*;
3) The submitting entity must indicate a commitment to sub-contract no less than 50 percent of any awarded job to a certified M/WBE for every work order awarded.

*Firms that are in the process of becoming a New York City-certified M/WBE, may submit a PQL application and submit a M/WBE Acknowledgement Letter, which states the Department of Small Business Services has begun the Certification process.

Application documents may also be obtained on-line at: http://a856-internet.nyc.gov/nycvendronline/home.asap.; or http://www.nycgovparks.org/opportunities/business.

Use the following address unless otherwise specified in notice, to secure, examine or submit bid/proposal documents, vendor pre-qualification and other forms; specifications/blueprints; other information; and for opening and reading of bids at date and time specified above.

Parks and Recreation, Olmsted Center, Annex, Flushing Meadows-Corona Park, Flushing, NY 11368. Alicia H. Williams (718) 760-6925; Fax: (718) 760-6885; dmwbe.capital@parks.nyc.gov

j3-d29

CONTRACTS

SOLICITATION

Construction / Construction Services

RECONSTRUCTION OF PAVING, FENCING, FOUNTAIN AND PLANTING - Competitive Sealed Bids - PIN#84617B0151 - Due 6-15-17 at 10:30 A.M.

General site work at Various Locations, Borough of Manhattan. Contract MG-714MA.

This procurement is subject to participation goals for MBEs and/or WBEs as required by Local Law 1 of 2013. Bid Security: Bid Deposit in the amount of 5 percent of Bid Amount or Bid Bond in the amount of 10 percent of Bid Amount. The Cost Estimate Range is \$1,000,000.00 to \$3,000,000.00. To request the Plan Holder's List, please call the Blue Print Room at (718) 760-6576.

Bid documents are available for a fee of \$25.00 in the Blueprint Room, Room #64, Olmsted Center, from 8:00 A.M. to 3:00 P.M. The fee is payable by company check or money order to the City of New York, Parks and Recreation. A separate check/money order is required for

each project. The company name, address and telephone number as well as the project contract number must appear on the check/money order. Bidders should ensure that the correct company name, address, telephone and fax numbers are submitted by your company/messenger service when picking up bid documents.

Use the following address unless otherwise specified in notice, to secure, examine or submit bid/proposal documents, vendor pre-qualification and other forms; specifications/blueprints; other information; and for opening and reading of bids at date and time specified above.

Parks and Recreation, Olmsted Center, Room 64, Flushing Meadows-Corona Park, Flushing, NY 11368. Susana Hersh (718) 760-6855; susana.hersh@parks.nyc.gov

☛ m24

CAPITAL PROJECTS

■ INTENT TO AWARD

Construction Related Services

ARCHITECTURAL DESIGN SERVICES - Negotiated Acquisition - Available only from a single source - PIN# 8462017N0001 - Due 6-6-17 at 4:30 P.M.

The Department of Parks and Recreation, Capital Projects Division, intends to enter into a Negotiated Acquisition with BKSK Architects LLP, at 25 West 25th Street, New York, NY 10010, for Architectural Design Services for the construction of the Battery Playscape, located in the Borough of Manhattan.

Any firms that would like to express their interest in providing services for similar projects in the future may do so. All expressions of interest must be in writing to the address listed here, and received by June 6, 2017. You may join the City Bidders list by filling out the "NYC-FMS Vendor Enrollment Application" available online at "NYC.gov/selltonyc", and in hard copy by calling the Vendor Enrollment Center (212) 857-1680.

Use the following address unless otherwise specified in notice, to secure, examine or submit bid/proposal documents, vendor pre-qualification and other forms; specifications/blueprints; other information; and for opening and reading of bids at date and time specified above.

Parks and Recreation, Olmsted Center Annex, Flushing Meadows-Corona Park, Flushing, NY 11368. Grace Fields-Mitchell (718) 760-6687; Fax: (718) 760-6885; grace.fields-mitchell@parks.nyc.gov

☛ m24-31

SCHOOL CONSTRUCTION AUTHORITY

PROCUREMENT

■ SOLICITATION

Construction / Construction Services

SCHOOL BASED HEALTH CLINIC - Competitive Sealed Bids - PIN# SCA17-17590D-1 - Due 6-8-17 at 2:00 P.M.

IS 151 (Bronx)
SAC System-Generated category (Not to be interpreted as a bid range) \$1,000,001 to \$4,000,000.

Pre-Bid Meeting: May 30, 2017, at 10:00 A.M., at 250 East 56th Street, Bronx, NY 10451.

Bidders must be Pre-Qualified by the SAC at time of bid opening.

Use the following address unless otherwise specified in notice, to secure, examine or submit bid/proposal documents, vendor pre-qualification and other forms; specifications/blueprints; other information; and for opening and reading of bids at date and time specified above.

School Construction Authority, 30-30 Thomson Avenue, Long Island City, NY 11101. Iris Vega (718) 472-8292; Fax: (718) 472-8290; ivega@nycsca.org

☛ m24

TAXI AND LIMOUSINE COMMISSION

■ INTENT TO AWARD

Services (other than human services)

UPGRADE AND MAINTENANCE OF HANDHELD DEVICE SOFTWARE FOR TLC'S ELECTRONIC SUMMONSING AND ADJUDICATIONS PROGRAM (ESAP) - Sole Source - Available only from a single source - PIN# 156 17P00294 - Due 6-14-17 at 5:00 P.M.

The New York City Taxi and Limousine Commission ("TLC"), intends to enter into a Sole Source agreement with Mobizent, LLC for upgrade of software used in conjunction with the Electronic Summoning and

Administration Program (ESAP), an integral component of the TLC's enforcement activities. The mobile portion of this program offers portable electronic handheld devices and a proprietary ticketing application named TicketWorks that TLC inspectors use to electronically create the summonses that they issue. The handheld devices currently use a mobile operating system (OS) that is approaching the end of its useful life. TLC is seeking to upgrade the system to an Android-Based OS that will at once enhance mobile communications and functionality. Due to the proprietary nature of the Ticketworks application, this upgrade may only be performed by Mobizent LLC. Furthermore, the upgrade must occur in a timely manner to be in compliance with New York City's Uniform Summons mandate.

Any firm which believes that it can also provide these services under said restrictions, or in the future, is invited to do so, indicate in writing, which must be received no later than 5:00 P.M. EST, on June 14, 2017, to the attention of Jeremy Halperin, Agency Chief Contracting Officer, at 33 Beaver Street, 19th Floor, New York, NY 10004, or via email at halperinj@tlc.nyc.gov.

Use the following address unless otherwise specified in notice, to secure, examine or submit bid/proposal documents, vendor pre-qualification and other forms; specifications/blueprints; other information; and for opening and reading of bids at date and time specified above.

Taxi and Limousine Commission, 33 Beaver Street, 19th Floor, New York, NY 10004. Jeremy Halperin (212) 676-1031; Fax: (212) 676-1206; halperinj@tlc.nyc.gov

☛ m24-31

CONTRACT AWARD HEARINGS

NOTE: INDIVIDUALS REQUESTING SIGN LANGUAGE INTERPRETERS SHOULD CONTACT THE MAYOR'S OFFICE OF CONTRACT SERVICES, PUBLIC HEARINGS UNIT, 253 BROADWAY, 9TH FLOOR, NEW YORK, N.Y. 10007, (212) 788-7490, NO LATER THAN SEVEN (7) BUSINESS DAYS PRIOR TO THE PUBLIC HEARING. TDD USERS SHOULD CALL VERIZON RELAY SERVICES.

ENVIRONMENTAL PROTECTION

■ PUBLIC HEARINGS

THIS PUBLIC HEARING HAS BEEN CANCELED

NOTICE IS HEREBY GIVEN that a Public Hearing will be held at the Department of Environmental Protection Offices at 59-17 Junction Boulevard, 17th Floor Conference Room, Flushing, NY, on May 25, 2017, commencing at 10:00 A.M. on the following:

IN THE MATTER OF a proposed contract between the Department of Environmental Protection, and Mars Company, 3925 South West 13th Street, Ocala, FL 34474, for MARS17-19: M3 Enterprise Software Upgrade and Maintenance. The Contract term shall be 1,095 consecutive days with an option to renew for 1 year from the date of the written notice to proceed. The Contract amount shall be \$239,832.00 — Location: Various Counties: Pin 82617S0006.

Contract was selected by Sole Source, pursuant to Section 3-05 of the PPB Rules.

A copy of the Contract may be inspected, at the Department of Environmental Protection, 59-17 Junction Boulevard, Flushing, NY 11373, on the 17th Floor Bid Room, on business days from May 12, 2017 to May 25, 2017, between the hours of 9:30 A.M. – 12:00 P.M. and from 1:00 P.M. – 4:00 P.M.

Pursuant to Section 2-11(c)(3) of the Procurement Policy Board Rules, if DEP does not receive, by May 17, 2017, from any individual a written request to speak at this hearing, then DEP need not conduct this hearing. Written notice should be sent to Ms. Debra Butlien, NYCDEP, 59-17 Junction Boulevard, 17th Floor, Flushing, NY 11373, or via email to dbutlien@dep.nyc.gov.

Note: Individuals requesting Sign Language Interpreters should contact Ms. Debra Butlien, Office of the Agency Chief Contracting Officer, 59-17 Junction Boulevard, 17th Floor, Flushing, NY 11373, (718) 595-3423, no later than FIVE (5) BUSINESS DAYS PRIOR TO THE PUBLIC HEARING.

☛ m24

NOTICE IS HEREBY GIVEN that a Public Hearing will be held at the Department of Environmental Protection Offices, at 59-17 Junction Boulevard, 17th Floor Conference Room, Flushing, NY, on June 8, 2017, commencing at 10:00 A.M. on the following:

IN THE MATTER OF a proposed contract between the Department of Environmental Protection, and Ove Arup & Partners, PC, 77 Water Street, New York, NY 10005, for KENS-EAST DAS: Design Augmentation Services During Design and During Construction of the Kensico-Eastview Connection Project. The Contract term shall be 4,080 consecutive calendar days from the date of the written notice to proceed. The Contract amount shall be \$47,106,253.00 — Location: NYC Watershed Region: EPIN: 82617P0009.

This contract was selected by Competitive Sealed Proposal, pursuant to Section 3-03 of the PPB Rules.

A copy of the Contract may be inspected at the Department of Environmental Protection, 59-17 Junction Boulevard, Flushing, NY 11373, on the 17th Floor Bid Room, on business days from May 24, 2017 to June 8, 2017, between the hours of 9:30 A.M. – 12:00 P.M., and from 1:00 P.M. - 4:00 P.M.

Note: Individuals requesting Sign Language Interpreters should contact Ms. Debra Butlien, Office of the Agency Chief Contracting Officer, 59-17 Junction Boulevard, 17th Floor, Flushing, NY 11373, (718) 595-3423, no later than FIVE (5) BUSINESS DAYS PRIOR TO THE PUBLIC HEARING.



m24



COMPTROLLER

NOTICE

NOTICE OF ADVANCE PAYMENT OF AWARDS PURSUANT TO THE STATUTES IN SUCH cases made and provided, notice is hereby given that the Comptroller of the City of New York, will be ready to pay, at 1 Centre Street, Room 629, New York, NY 10007, on 8/7/2017 to the person or persons legally entitled an amount as certified to the Comptroller by the Corporation Counsel on damage parcels, as follows:

Table with 3 columns: Damage Parcel No., Block, Lot. Lists parcels 68, 4, 318, 255, 347, 361, 334, 284, 247 & 247B.

Acquired in the proceeding entitled: PITKIN AVENUE CROSS BAY BOULEVARD TO 97TH STREET subject to any liens and encumbrances of record on such property. The amount advanced shall cease to bear interest on the specified date above.

Scott M. Stringer Comptroller

m11-24

NOTICE OF ADVANCE PAYMENT OF AWARDS PURSUANT TO THE STATUTES IN SUCH cases made and provided, notice is hereby given that the Comptroller of the City of New York, will be ready to pay, at 1 Centre Street, Room 629, New York, NY 10007, on 8/13/2017 to the person or persons legally entitled an amount as certified to the Comptroller by the Corporation Counsel on damage parcels, as follows:

Table with 3 columns: Damage Parcel No., Block, Lot. Lists parcels 5, 254, 273.

Table with 3 columns: Parcel No., Block, Lot. Lists parcels 296, 327, 328, 329, 330, 330A & 330B, 265, 298, 58.

Acquired in the proceeding entitled: PITKIN AVENUE CROSS BAY BOULEVARD TO 97TH STREET subject to any liens and encumbrances of record on such property. The amount advanced shall cease to bear interest on the specified date above.

Scott M. Stringer Comptroller

m17-31

NOTICE OF ADVANCE PAYMENT OF AWARDS PURSUANT TO THE STATUTES IN SUCH cases made and provided, notice is hereby given that the Comptroller of the City of New York, will be ready to pay, at 1 Centre Street, Room 629, New York, NY 10007, on 8/20/2017 to the person or persons legally entitled an amount as certified to the Comptroller by the Corporation Counsel on damage parcels, as follows:

Table with 3 columns: Damage Parcel No., Block, Lot. Lists parcels 1, 2, 3, 4.

Acquired in the proceeding entitled FIFTEENTH AMENDED HARLEM EAST HARLEM U.R.P. (EAST 125TH STREET), STAGE 1 subject to any liens and encumbrances of record on such property. The amount advanced shall cease to bear interest on the specified date above.

Scott M. Stringer Comptroller

m24-j7

NOTICE OF ADVANCE PAYMENT OF AWARDS PURSUANT TO THE STATUTES IN SUCH cases made and provided, notice is hereby given that the Comptroller of the City of New York, will be ready to pay, at 1 Centre Street, Room 629, New York, NY 10007, on 8/12/2017 to the person or persons legally entitled an amount as certified to the Comptroller by the Corporation Counsel on damage parcels, as follows:

Table with 3 columns: Damage Parcel No., Block, Lot. Lists parcels 114, 286, 324, 138, 320, 339, 256, 135, 257.

Acquired in the proceeding entitled: PITKIN AVENUE CROSS BAY BOULEVARD TO 97TH STREET subject to any liens and encumbrances of record on such property. The amount advanced shall cease to bear interest on the specified date above.

Scott M. Stringer Comptroller

m16-30

NOTICE OF ADVANCE PAYMENT OF AWARDS PURSUANT TO THE STATUTES IN SUCH cases made and provided, notice is hereby given that the Comptroller of the City of New York, will be ready to pay, at 1 Centre Street, Room 629, New York, NY 10007, on 8/11/2017 to the person or persons legally entitled an amount as certified to the Comptroller by the Corporation Counsel on damage parcels, as follows:

Table with 3 columns: Damage Parcel No., Block, Lot. Lists parcels 354, 360, 317, 250, 319, 218, 248.

Acquired in the proceeding entitled: PITKIN AVENUE CROSS BAY

BOULEVARD TO 97TH STREET subject to any liens and encumbrances of record on such property. The amount advanced shall cease to bear interest on the specified date above.

Scott M. Stringer
Comptroller

m15-26

NOTICE OF ADVANCE PAYMENT OF AWARDS PURSUANT TO THE STATUTES IN SUCH cases made and provided, notice is hereby given that the Comptroller of the City of New York, will be ready to pay, at 1 Centre Street, Room 629, New York, NY 10007, on 8/8/2017 to the person or persons legally entitled an amount as certified to the Comptroller by the Corporation Counsel on damage parcels, as follows:

Damage Parcel No.	Block	Lot
137	11516	226
59	11513	14
314	11552	71
285	11533	39
214	11531	39
264	11532	8
322	11552	81
262	11532	6
251	11532	45

Acquired in the proceeding entitled: PITKIN AVENUE CROSS BAY BOULEVARD TO 97TH STREET subject to any liens and encumbrances of record on such property. The amount advanced shall cease to bear interest on the specified date above.

Scott M. Stringer
Comptroller

m12-25

NOTICE OF ADVANCE PAYMENT OF AWARDS PURSUANT TO THE STATUTES IN SUCH cases made and provided, notice is hereby given that the Comptroller of the City of New York, will be ready to pay, at 1 Centre Street, Room 629, New York, NY 10007, on 8/14/2017 to the person or persons legally entitled an amount as certified to the Comptroller by the Corporation Counsel on damage parcels, as follows:

Damage Parcel No.	Block	Lot
338	11553	32
292	11533	46
252	11532	46
253	11532	47
299	11533	9
258	11532	52
245A	11531	26
291	11533	45
259	11532	53

Acquired in the proceeding entitled: PITKIN AVENUE CROSS BAY BOULEVARD TO 97TH STREET subject to any liens and encumbrances of record on such property. The amount advanced shall cease to bear interest on the specified date above.

Scott M. Stringer
Comptroller

m18-j1

NOTICE OF ADVANCE PAYMENT OF AWARDS PURSUANT TO THE STATUTES IN SUCH cases made and provided, notice is hereby given that the Comptroller of the City of New York, will be ready to pay, at 1 Centre Street, Room 629, New York, NY 10007, on 8/7/2017 to the person or persons legally entitled an amount as certified to the Comptroller by the Corporation Counsel on damage parcels, as follows:

Damage Parcel No.	Block	Lot
277	11532	21
112	11515	32
321	11552	80

Acquired in the proceeding entitled: PITKIN AVENUE CROSS BAY BOULEVARD TO 97TH STREET subject to any liens and encumbrances of record on such property. The amount advanced shall cease to bear interest on the specified date above.

Scott M. Stringer
Comptroller

m11-24

MAYOR'S OFFICE OF ENVIRONMENTAL COORDINATION

■ NOTICE

NOTICE OF PUBLIC SCOPING

The Office of the Deputy Mayor for Housing and Economic Development

Draft Scope of Work for an Environmental Impact Statement (EIS) Spofford Campus

Project Identification
CEQR No. 17DME001X
SEQR Classification: Type I

Lead Agency
Office of the Deputy Mayor for Housing and Economic Development
253 Broadway, 14th Floor,
New York, NY 10007

NOTICE IS HEREBY GIVEN that a public scoping meeting will be held on Monday, June 26, 2017, at PS 48, located at 1290 Spofford Avenue, First Floor Auditorium, Bronx, NY 10474, at 6:30 P.M. Spanish translation services will be provided. Written comments on the draft Scope of Work, will be accepted by the lead agency until 5:00 P.M., on Monday, July 10, 2017. Written comments may be submitted in person, at the public scoping meeting, by email, or by regular mail to the contacts listed below.

Directing that an Environmental Impact Statement (EIS) be prepared, the Environmental Assessment Statement, Positive Declaration, and draft Scope of Work were issued by the lead agency, the Office of the Deputy Mayor for Housing and Economic Development, on May 23, 2017, and are available for review from the contact person listed below, and on the website of the Mayor's Office of Environmental Coordination: www.nyc.gov/oc.

The New York City Economic Development Corporation ("NYCEDC"), in partnership with The Peninsula JV, LLC ("The Peninsula") is proposing a series of land use actions to facilitate the redevelopment of a City-Owned site in the South Bronx (the "development site"). These actions would facilitate the development of a new 100% affordable mixed-use development, comprised of five new buildings, with up to 823,700 gross square feet (gsf) of floor area in total, including up to 777 units of affordable housing comprising up to 671,800 gsf of residential floor area. The development would also include up to 40,000 gsf of community facility floor area, up to 75,700 gsf of commercial floor area, up to 29,800 gsf of light manufacturing floor area, and approximately 53,441 sf of publicly-accessible open space (collectively, the "Proposed Project"). The Proposed Project is expected to be complete by 2024.

The Proposed Project would be developed on an approximately 209,000 square foot (4.79 acre) site, formerly occupied by the Spofford Juvenile Detention Center, located at 1201-1231 Spofford Avenue (Block 2738, Lot 35; Block 2763, Lot 29 and p/o Lots 1 and 2), in the Hunts Point neighborhood of Bronx Community District 2 (the "Development Site"). In order to facilitate the Proposed Project, the following land use actions (collectively, the "Proposed Actions") are required:

- A. Disposition of City-Owned property pursuant to Sections 197(c), and 384(b)(4) of the New York City Charter;
- B. A zoning map amendment to rezone the Development Site from an R6 district, to an R7-2/M1-2 Special Mixed-Use District;
- C. A zoning text amendment to create new Map 1 for Bronx Community District 2 in Appendix F of the Zoning Resolution of the City of New York ("Zoning Resolution" or "ZR"), to designate the Development Site as a new Mandatory Inclusionary Housing area; and
- D. A Large-Scale General Development ("LSGD") Special Permit to allow (i) modifications of height, and setback regulations (ZR §123-662(a)(1)) in connection with Buildings 1B, 2A, 2B and 3; (ii) modification of minimum distance between building regulations (ZR §23-711), in connection with Buildings 1A and 1B; and (iii) modification of rear yard regulations (ZR §23-47) in connection with Building 2A.

To facilitate the Proposed Development, the NYCEDC, on behalf of the City of New York, has partnered with The Peninsula to be the applicant for the zoning text, and map amendments, as well as the LSGD Special Permit. The New York City Department of Citywide Administrative Services, is the applicant for the land use action necessary to dispose the Development Site to The Peninsula. In addition, in the future the private developer may seek public financing by the New York City Housing Preservation and Development, or the New York City Housing Development Corporation to facilitate the development of permanently affordable housing, and/or public financing by the New York City Industrial Development Agency for economic development purposes.

The Development Site was previously occupied by the Spofford Juvenile Detention Center, also known as the Bridges Juvenile Detention Center from the late 1950s until its closure in 2011. The Development Site also contains a Head Start Pre-Kindergarten facility (the "Head Start Facility"), funded and managed by the New York City Administration, for Children's Services ("ACS"). Since the detention center's closure in 2011, the Development Site has remained vacant, with the exception of the Head Start Facility, which has continued to operate. The Peninsula proposes to redevelop the mostly vacant Development Site with a 100% affordable mixed-use residential, commercial, and light industrial development, including a replacement facility for the existing ACS Head Start Facility.

Copies of the Positive Declaration and draft Scope of Work may be obtained from:

Contact: Mayor's Office of Environmental Coordination
 Attn: Hilary Semel, Director
 253 Broadway, 14th Floor
 New York, NY 10007
 Telephone: (212) 676-3273
 Email: hsemel@cityhall.nyc.gov

Applicant: New York City Economic Development Corporation
 Attn: Sharon Tepper, Senior Planner
 110 William Street, 6th Floor
 New York, NY 10038
 (212) 619-5000
 Email: stepper@edc.nyc

This Notice of Public Meeting has been prepared, pursuant to Article 8 of the New York State Environmental Conservation Law (the State Environmental Quality Review Act (SEQRA)), its implementing regulations found at 6 NYCRR Part 617, and the Rules of Procedure for City Environmental Quality Review found, at 62 RCNY Chapter 5, and Mayoral Executive Order 91 of 1977, as amended (CEQR).

Accessibility questions: Hilary Semel, (212) 676-3290, hsemel@cityhall.nyc.gov, by: Monday, June 19, 2017, 5:00 P.M.



m24-26

CHANGES IN PERSONNEL

COMMUNITY COLLEGE (QUEENSBORO)
 FOR PERIOD ENDING 05/05/17

TITLE						
NAME	NUM	SALARY	ACTION	PROV	EFF DATE	AGENCY
HASSAN	RAWNAK	10102	\$15.0000	RESIGNED	YES	04/28/17 464
JARAMILLO ESTRE	INGRID	04865	\$40639.0000	RESIGNED	YES	04/24/17 464
JARAMILLO ESTRE	INGRID	04017	\$42407.0000	APPOINTED	YES	04/23/17 464
JEROME	STEPHANI M	04017	\$40815.0000	APPOINTED	YES	04/23/17 464
KAPADIA	FARHIN B	10102	\$12.0000	APPOINTED	YES	04/24/17 464
MENES	HILARY D	10102	\$12.0000	APPOINTED	YES	04/27/17 464
OKORO	INA	0	10102	APPOINTED	YES	04/24/17 464
RAHMAN	MAIMUNA	04689	\$42.9500	APPOINTED	YES	04/25/17 464
RAJAN	ROMY T	10102	\$12.0000	APPOINTED	YES	04/24/17 464
RAMOS	JESSICA L	10102	\$12.0000	APPOINTED	YES	04/21/17 464
RESTREPO PEREZ	LINA M	10102	\$12.0000	APPOINTED	YES	04/24/17 464
RIVERA	FIGORELLA	04625	\$38.0000	APPOINTED	YES	03/01/17 464
ROMANELLI	RALPH	04973	\$140902.0000	INCREASE	YES	04/09/17 464
VASWANI	RAJESH G	04973	\$136000.0000	INCREASE	YES	04/09/17 464
WHITE	DARREN C	04861	\$29279.0000	APPOINTED	YES	04/19/17 464
WILLIAMS	DENNIS	04861	\$29279.0000	APPOINTED	YES	04/19/17 464

COMMUNITY COLLEGE (KINGSBORO)
 FOR PERIOD ENDING 05/05/17

TITLE						
NAME	NUM	SALARY	ACTION	PROV	EFF DATE	AGENCY
ADLER	MARK	10101	\$12.1300	APPOINTED	YES	03/05/17 465
ANDERSON	COVILA C	10101	\$11.0000	APPOINTED	YES	03/21/17 465
BAZILE	STANLEY A	04320	\$120000.0000	RESIGNED	YES	04/30/17 465
BEVENS	JILLIAN H	10101	\$11.0000	APPOINTED	YES	03/27/17 465
CANTOR	JASON B	04689	\$42.3200	APPOINTED	YES	03/08/17 465
CHARLES	ASAPH A	10101	\$11.0000	APPOINTED	YES	03/12/17 465
DE JESUS	VICTORY I	10101	\$11.0000	APPOINTED	YES	03/21/17 465
FISCHER	MATTHEW D	04689	\$42.9500	APPOINTED	YES	04/23/17 465
GIBSON	PATRICIA E	10101	\$11.0000	APPOINTED	YES	03/21/17 465
GOLDMAN	SIMON	10102	\$12.0000	APPOINTED	YES	04/04/17 465
GORBACHENKO	VIKTOR	10101	\$11.0000	APPOINTED	YES	04/03/17 465
HAHN	STEPHANI L	10102	\$12.0000	APPOINTED	YES	04/26/17 465
JACOB	SINU V	04097	\$128485.0000	APPOINTED	YES	04/30/17 465
KOMARITSKA	OLENA	10101	\$11.0000	APPOINTED	YES	03/28/17 465

KORKUZ	PAULINA	04625	\$46.8900	APPOINTED	YES	04/22/17 465
QUIRK	WILLIAM T	04915	\$486.7200	RESIGNED	NO	04/30/17 465
RICHARDS	VANESSA D	10101	\$11.0000	APPOINTED	YES	03/19/17 465
SANCHEZ	TIANA S	10101	\$11.0000	APPOINTED	YES	03/05/17 465
SPADA	JENNIFER L	04017	\$44308.0000	RESIGNED	YES	04/23/17 465
THOMAS	SHENEQUA G	04625	\$46.8900	APPOINTED	YES	04/19/17 465

COMMUNITY COLLEGE (MANHATTAN)
 FOR PERIOD ENDING 05/05/17

TITLE						
NAME	NUM	SALARY	ACTION	PROV	EFF DATE	AGENCY
BOYLES	JOSHUA	10102	\$12.0000	APPOINTED	YES	04/17/17 466
BROWN	FELICIA	10102	\$12.0000	APPOINTED	YES	04/20/17 466
CAMILLIERI	HYACINTH E	04017	\$62019.0000	RESIGNED	YES	04/16/17 466
CROSS-MADRIGAL	BARBARA M	04294	\$159.1990	APPOINTED	YES	04/16/17 466
DIAZ	CHRISTOP A	04689	\$42.3200	APPOINTED	YES	04/13/17 466
FERDINAND	DORIS E	04841	\$12.6600	APPOINTED	YES	04/17/17 466
FERREIRA	KEVIN	04841	\$12.6600	APPOINTED	YES	04/17/17 466
HENRIQUEZ CASTI	LISMEYRI	10102	\$12.0000	APPOINTED	YES	04/17/17 466
MANGANEL	MATTHEW E	04601	\$27.8600	APPOINTED	YES	03/31/17 466
MAH	JAMY K	10102	\$12.1500	APPOINTED	YES	02/07/17 466
OWINO	CHRISTIN	10102	\$12.0000	APPOINTED	YES	04/10/17 466
PIANO	EVAN	04841	\$12.6600	APPOINTED	YES	04/17/17 466
RIVERA	ELVIS E	04841	\$26464.0000	INCREASE	NO	04/09/17 466
RUIZ	EVELYN	10102	\$13.6400	RETIRED	YES	04/01/17 466
SMALLS	TYSHELLE	04017	\$42407.0000	APPOINTED	YES	04/23/17 466
SOUTHWELL	DEANNE A	04723	\$120000.0000	APPOINTED	YES	04/30/17 466

COMMUNITY COLLEGE (HOSTOS)
 FOR PERIOD ENDING 05/05/17

TITLE						
NAME	NUM	SALARY	ACTION	PROV	EFF DATE	AGENCY
CURIEL	ALICE M	10102	\$18.0000	APPOINTED	YES	04/10/17 468
CUSTODIO	MAYI	10102	\$12.0000	APPOINTED	YES	04/19/17 468
DAVIDSON-HUNTER	ANDRALEE L	04844	\$44967.0000	RESIGNED	NO	04/21/17 468
DIGGS	ESSENCE T	10102	\$12.0000	APPOINTED	YES	04/24/17 468
GRETINA	LAUREN C	04097	\$104461.0000	APPOINTED	YES	04/23/17 468
MESTER	ANN M	04320	\$132500.0000	APPOINTED	YES	04/16/17 468
PATTEE	TILSA	04625	\$40.0000	APPOINTED	YES	04/06/17 468
PEREZ	JENNIFER	10102	\$12.0000	RESIGNED	YES	02/09/17 468
SANTANA CASTILL	AMBAR	10102	\$15.0000	APPOINTED	YES	04/19/17 468
VELEZ	ROLAND	04097	\$128485.0000	RETIRED	YES	05/01/17 468
VENTURA SIMON	CARMEN E	10102	\$12.0000	APPOINTED	YES	04/17/17 468

COMMUNITY COLLEGE (LAGUARDIA)
 FOR PERIOD ENDING 05/05/17

TITLE						
NAME	NUM	SALARY	ACTION	PROV	EFF DATE	AGENCY
AHMED	MD SHAAD	10102	\$12.0000	APPOINTED	YES	04/19/17 469
ANDERSON	ELIZABET S	04688	\$42.9500	APPOINTED	YES	04/21/17 469
BURGOS	EDWIN J	10102	\$12.0000	APPOINTED	YES	04/07/17 469
CHOONG	JIAN WEN	10102	\$12.0000	APPOINTED	YES	04/24/17 469
HERNANDEZ	RICKY L	10102	\$12.5000	APPOINTED	YES	04/06/17 469
KAHN	ROBERT M	04097	\$128485.0000	APPOINTED	YES	04/24/17 469
LAMA	RINCHEN L	10102	\$12.0000	APPOINTED	YES	04/10/17 469
MARSICO	AMANDA	10102	\$17.0000	APPOINTED	YES	04/11/17 469
MELLINGER	AMANDA L	10102	\$20.0000	APPOINTED	YES	04/17/17 469
MONTERO	CINTHY	10102	\$12.0000	APPOINTED	YES	04/24/17 469
MUNTASSER	SAADA A	04625	\$55.0000	APPOINTED	YES	04/22/17 469
MURRAY	ERIKA A	04840	\$34.4000	APPOINTED	YES	04/07/17 469
NATRIELLO	MICHAEL P	04625	\$55.0000	APPOINTED	YES	04/22/17 469
NIERATKA	ERNEST	04685	\$69.8700	APPOINTED	YES	09/08/16 469
ORTEGA	JEFFERSO J	10102	\$12.0000	APPOINTED	YES	04/11/17 469
PETERSON	THADDEUS D	10102	\$12.0000	APPOINTED	YES	04/17/17 469
RAZOUMOV	ILIA	04601	\$28.2800	APPOINTED	YES	03/27/17 469
RIVERA	VIVIAN K	10102	\$12.0000	APPOINTED	YES	04/18/17 469
ROJAS	YARENMY	04875	\$28.2300	APPOINTED	YES	04/17/17 469
SMITH	ALICIA J	04017	\$42407.0000	RESIGNED	YES	04/30/17 469
VARGAS	GENOVEVA L	10102	\$12.0000	APPOINTED	YES	04/12/17 469
WHITNEY	BIANCA M	10102	\$12.0000	APPOINTED	YES	04/24/17 469

DEPARTMENT OF EDUCATION ADMIN
 FOR PERIOD ENDING 05/05/17

TITLE						
NAME	NUM	SALARY	ACTION	PROV	EFF DATE	AGENCY
ACEBO	CHRISTOP J	10124	\$49284.0000	APPOINTED	NO	02/14/17 740
ARDIS	FREDERIC	82901	\$135691.0000	INCREASE	YES	01/01/17 740
ARMSTRONG	ALBENO A	54483	\$39505.0000	APPOINTED	YES	04/23/17 740
AUGUSTINE	JOEY J	06786	\$43582.0000	APPOINTED	YES	04/19/17 740
AYALA	FELIPE	1006B	\$82805.0000	RESIGNED	YES	04/16/17 740
BABBUSH	DAWN	56057	\$35592.0000	APPOINTED	YES	04/19/17 740
BAPTISTA	AARON	54483	\$39505.0000	APPOINTED	YES	04/23/17 740
BEDFORD-JACK	ANGELA M	10062	\$95717.0000	INCREASE	YES	04/01/17 740
BEHARRY	DAVIKA T	56057	\$46054.0000	RESIGNED	YES	01/03/17 740
BELOKOSTOLSKY	DENIS L	82901	\$135691.0000	INCREASE	YES	01/01/17 740
BENNETS	GEORGE A	10062	\$130491.0000	INCREASE	YES	03/24/17 740
BIRCH	TONI	95050	\$39500.0000	DECREASE	YES	04/16/17 740
BODRICK	EBONI A	54483	\$39505.0000	APPOINTED	YES	04/23/17 740
BORTLE	CHRISTOP T	82901	\$132737.0000	INCREASE	YES	01/01/17 740