



THE CITY RECORD

Official Journal of The City of New York

THE CITY RECORD U.S.P.S. 0114-660
Printed on paper containing 30% post-consumer material

VOLUME CXLIV NUMBER 133

WEDNESDAY, JULY 12, 2017

Price: \$4.00

TABLE OF CONTENTS

PUBLIC HEARINGS AND MEETINGS

Borough President - Manhattan	4115
City Council	4115
City Planning Commission	4118
Community Board	4140
Consumer Affairs	4140
Employees' Retirement System	4141
Franchise and Concession Review Committee	4141
Landmarks Preservation Commission	4141
Transportation	4142

PROPERTY DISPOSITION

Citywide Administrative Services	4144
Office of Citywide Procurement	4144
Police	4144

PROCUREMENT

Administration for Children's Services	4145
Aging	4145
Contract Procurement and Support Services	4145
Citywide Administrative Services	4145

Office of Citywide Procurement	4145
Design and Construction	4145
Agency Chief Contracting Officer	4145
Education	4146
Contracts and Purchasing	4146
Environmental Protection	4146
Agency Chief Contracting Office	4146
Health and Mental Hygiene	4147
Agency Chief Contracting Officer	4147
Housing Authority	4147
Procurement	4147
Housing Preservation and Development	4147
Neighborhood Preservation	4147
Mayor's Office of Criminal Justice	4147
Contracts	4147
Parks and Recreation	4148
Contracts	4148
Triborough Bridge and Tunnel Authority	4149

SPECIAL MATERIALS

Housing Preservation and Development	4149
Youth and Community Development	4150
Changes in Personnel	4150

LATE NOTICE

City Planning Commission	4150
------------------------------------	------

THE CITY RECORD

BILL DE BLASIO
Mayor

LISETTE CAMILO
Commissioner, Department of Citywide Administrative Services

ELI BLACHMAN
Editor, The City Record

Published Monday through Friday except legal holidays by the New York City Department of Citywide Administrative Services under Authority of Section 1066 of the New York City Charter.

Subscription \$500 a year, \$4.00 daily (\$5.00 by mail). Periodicals Postage Paid at New York, N.Y. POSTMASTER: Send address changes to THE CITY RECORD, 1 Centre Street, 17th Floor, New York, N.Y. 10007-1602

Editorial Office/Subscription Changes:
The City Record, 1 Centre Street, 17th Floor, New York, N.Y. 10007-1602 (212) 386-0055

Visit The New City Record Online (CROL) at www.nyc.gov/cityrecord for a searchable database of all notices published in the City Record.

PUBLIC HEARINGS AND MEETINGS

See Also: Procurement; Agency Rules

BOROUGH PRESIDENT - MANHATTAN

MEETING

Manhattan Borough President Gale A. Brewer will conduct a public hearing on the proposed East Harlem Neighborhood Rezoning (ULURP # C 170358 ZMM, N 170359 ZRM, and C 170360 HUM) and Sendero Verde - East 111 Street proposal (ULURP # C 170361 ZMM, N 170362 ZRM, C 170363 HAM, C 170364 PQM, C 170365 ZSM, C 170366 ZSM, C 170367 ZSM, and N 170368 ZCM); on Thursday, July 13, 2017, from

6:30 P.M. to 8:30 P.M., at the Silberman School of Social Work, 2180 Third Avenue (at East 119th Street).

Speakers are encouraged to email their testimony in advance to atigani@manhattanbp.nyc.gov, and to bring extra copies of their testimony to the hearing. Testimony will also be taken at that email until July 24, 2017.

jy10-13

CITY COUNCIL

PUBLIC HEARINGS

NOTICE IS HEREBY GIVEN that the Council has scheduled the following public hearings on the matters indicated below:

The Subcommittee on Zoning and Franchises will hold a public hearing on the following matters in the Council Chambers, City Hall, New York City, NY 10007, commencing at 9:30 A.M. on Monday, July 17, 2017:

BAYCHESTER SQUARE

BRONX CB - 12

C 170217 PPX

Application submitted by the New York City Department of Citywide Administrative Services, pursuant to Section 197-c of the New York City Charter, for the disposition of one City-Owned property, located on Block 4804, p/o Lot 100, pursuant to zoning.

BAYCHESTER SQUARE

BRONX CB - 12

C 170218 ZMX

Application submitted by Gun Hill Square, LLC, pursuant to Section 197-c and 201 of the New York City Charter for an amendment of the Zoning Map, Section No. 4a, changing from an M1-1 District to a C4-3 District property, bounded by East Gun Hill Road, a line 320 feet southeasterly of Allerton Avenue and its southwesterly prolongation, a line 490 feet southwesterly of Edson Avenue, a line 465 feet southeasterly of Allerton Avenue and its northeasterly prolongation, and Edson Avenue.

BAYCHESTER SQUARE

BRONX CB - 12 N 170219 ZRX

Application submitted by Gun Hill Square, LLC, pursuant to Section 201 of the New York City Charter, for an amendment of the Zoning Resolution of the City of New York, relating to Article VII, Chapter 4 (Special Permits by the City Planning Commission) and related sections, to modify the use regulations to allow a physical culture or health establishment and modifying Appendix F for the purpose of establishing a Mandatory Inclusionary Housing area.

Matter underlined is new, to be added;
 Matter ~~struck out~~ is to be deleted;
 Matter within # # is defined in Section 12-10;
 * * * indicates where unchanged text appears in the Zoning Resolution

**ARTICLE VII
 ADMINISTRATION**

**Chapter 4
 Special Permits by the City Planning Commission**

* * *

**74-74
 Large-Scale General Development**

* * *

**74-744
 Modification of use regulations**

(a) #Use# modifications * * *

(4) #Physical culture or health establishments#
Within Community District 12 in the Borough of the Bronx, #physical culture or health establishment# shall be allowed in conjunction with an application for a #large-scale general development# in #Commercial Districts#, and the provisions of Sections 32-31 (By the Board of Standards and Appeals) and 73-36 (Physical Culture or Health Establishments) shall be inapplicable. Prior to obtaining a temporary certificate of occupancy from the Department of Buildings for any #building# containing a #physical culture or health establishment#, the applicant shall demonstrate to the satisfaction of the Commissioner of Buildings that a vibration and noise control plan has been established for such #building#.

(b) Location of #commercial uses# * * *

APPENDIX F

Inclusionary Housing Designated Areas and Mandatory Inclusionary Housing Areas

* * *

Table of
 Inclusionary Housing Designated Areas
 and
 Mandatory Inclusionary Housing Areas
 by Zoning Map

Zoning Map	Community District	Maps of Inclusionary Housing Designated Areas	Maps of Mandatory Inclusionary Housing Areas
1d	Bronx CD 7	Map 1	
3b	Bronx CD 4	Map 1	
3c	Bronx CD 6	Maps 1 - 3	
3c	Bronx CD 7	Map 1	
3d	Bronx CD 3	Map 1	
3d	Bronx CD 6	Maps 2 - 5	
4a	Bronx CD 12		Map 1

* * *

The Bronx

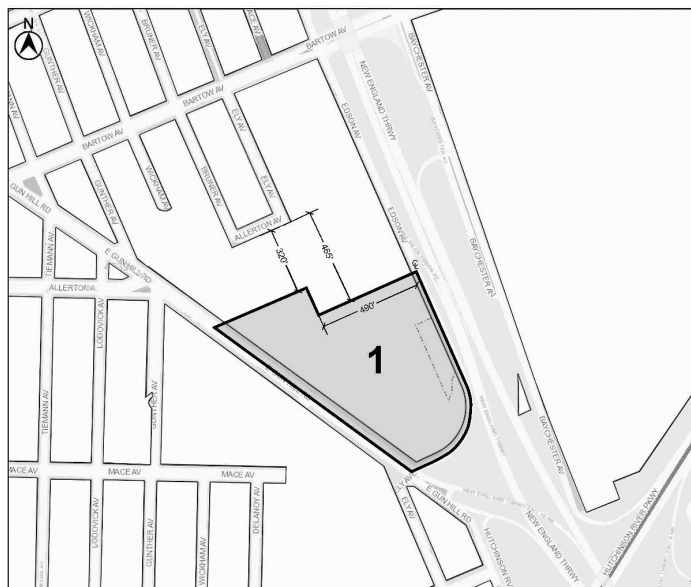
* * *

The Bronx Community District 12

In the C4-3 District (R6 residential equivalent) within the area shown on the following Map 1:

Map 1 – [date of adoption]

[PROPOSED MAP]



Mandatory Inclusionary Housing area see Section 23-154(d)(3)

Area 1 - [date of adoption] MIH Program Option 1

Portion of Community District 12, The Bronx

* * *

BAYCHESTER SQUARE

BRONX CB - 12 C 170221 ZSX

Application submitted by Gun Hill Square, LLC, pursuant to Section 197-c and 201 of the New York City Charter for the grant of special permit, pursuant to Section 74-743(a)(2) of the Zoning Resolution to modify the height and setback requirements of Section 23-64 (Basic Height and Setback Requirements) and the rear yard requirements of Sections 23-47 (Minimum Required Rear Yards) and 33-26 (Minimum Required Rear Yards), in connection with a proposed mixed-use development on a property, located at 1769-1771 East Gun Hill Road (Block 4804, part of Lot 100), in a C4-3 District, within a large-scale general development.

BAYCHESTER SQUARE

BRONX CB - 12 C 170222 ZSX

Application submitted by Gun Hill Square, LLC, pursuant to Sections 197-c and 201 of the New York City Charter for the grant of a special permit pursuant to Section 74-744(c) of the Zoning Resolution to modify the signage regulations of Sections 32-641 (Total Surface Area of Signs), 32-642 (Non-Illuminated Signs), 32-644 (Illuminated or flashing signs in C4, C5-4, C6 or C7 Districts), 32-655 (Height of signs in all other Commercial Districts), 32-656 (Height of signs above roof) and 32-657 (Roof signs), in connection with a proposed mixed-use development on a property, located at 1769-1771 East Gun Hill Road (Block 4804, part of Lot 100), in a C4-3 District, within a large-scale general development.

BAYCHESTER SQUARE

BRONX CB - 12 C 170223 ZSX

Application submitted by Gun Hill Square, LLC, pursuant to Sections 197-c and 201 of the New York City Charter for the grant of a special permit, pursuant to Section 74-531 of the Zoning Resolution to modify the requirements of:

1. Section 36-12 (Maximum Size of Accessory Group Parking Facilities) to allow an accessory group parking facility with a maximum capacity of 1169 spaces; and
2. Section 36-11 (General Provisions) to allow some of such off-street parking spaces to be located on the roof of a building;

in connection with a proposed mixed-use development on a property, located at 1769-1771 East Gun Hill Road (Block 4804, part of Lot 100), in a C4-3 District, within a large-scale general development.

ECF EAST 96TH STREET

MANHATTAN CB - 11 C 170226 ZMM

Application submitted by the NYC Educational Construction Fund and AvalonBay Communities, Inc., pursuant to Section 197-c and 201 of the New York City Charter for the amendment of the Zoning Map, Section No. 6b:

1. changing from an R7-2 District to a C2-8 District property, bounded by Second Avenue, East 97th Street, a line 100 feet easterly of Second Avenue, and a line midway between East 97th Street and East 96th Street;

- 2. changing from an R7-2 District to an R10 District property, bounded by a line 100 feet easterly of Second Avenue, East 97th Street, First Avenue, and a line midway between East 97th Street and East 96th Street;
- 3. changing from an R10A District to a C2-8 District property, bounded by Second Avenue, a line midway between East 97th Street and East 96th Street, a line 100 feet easterly of Second Avenue, and East 96th Street; and

changing from an R10A District to an R10 District property, bounded by a line 100 feet easterly of Second Avenue, a line midway between East 97th Street and East 96th Street, First Avenue, and East 96th Street.

ECF EAST 96TH STREET

MANHATTAN CB - 11 N 170227 ZRM

Application submitted by the NYC Educational Construction Fund and AvalonBay Communities, Inc., pursuant to Section 201 of the New York City Charter, for an amendment of the Zoning Resolution of the City of New York, modifying Article VII, Chapter 4 (Special Permits by the City Planning Commission) and modifying Appendix F for the purpose of establishing a Mandatory Inclusionary Housing Area.

Matter underlined is new, to be added;
 Matter ~~struck out~~ is to be deleted;
 Matter within # # is defined in Section 12-10;
 * * * indicates where unchanged text appears in the Zoning Resolution

* * *

**ARTICLE VII
 ADMINISTRATION**

**Chapter 4
 Special Permits by the City Planning Commission**

* * *

**74-75
 Educational Construction Fund Projects**

In R5, R6, R7, R8, R9 or R10 Districts, in C1 or C2 Districts mapped within such #Residence Districts#, or in C1-6, C1-7, C1-8, C1-9, C2-6, C2-7, C2-8, C4, C5, C6 or C7 Districts, for combined #school# and #residences# including air rights over #schools# built on a #zoning lot# owned by the New York City Educational Construction Fund, the City Planning Commission may permit utilization of air rights; modify the requirements that open area be accessible to and usable by all persons occupying a #dwelling unit# or #rooming unit# on the #zoning lot# in order to qualify as #open space#; permit ownership, control of access and maintenance of portions of the #open space# to be vested in the New York City Educational Construction Fund or City agency successor in title; permit modification of #yard# regulations and height and setback regulations; permit the distribution of #lot coverage# without regard for #zoning lot lines# for a #zoning lot# containing the Co-op Tech High School in Manhattan Community District 11; authorize the total #floor area#, #open space#, #dwelling units# or #rooming units# permitted by the applicable district regulations on such site to be distributed without regard for district boundaries; and authorize an increase of 25 percent in the number of #dwelling units# or #rooming units# permissible under the applicable district regulations. For the purposes of this Section, a #zoning lot# owned by the New York City Educational Construction Fund may also include a tract of land under single fee ownership or alternate ownership arrangements according to the #zoning lot# definition in Section 12-10, when such tract of land includes a parcel which was the site of a public school listed in the following table.

* * *

**APPENDIX F
 Inclusionary Housing Designated Areas and Mandatory Inclusionary Housing Areas**

* * *

Manhattan

* * *

Manhattan Community District 11

* * *

In the R10 and C2-8 Districts within the areas shown on the following Map 2:

Map 2 – [date of adoption]

[PROPOSED MAP]



■ Mandatory Inclusionary Housing Program Area See Section 23-154(d)(3)
 Area 2 - [date of adoption] MIH Program Option 1

Portion of Community District 11, Borough of Manhattan

* * *

ECF EAST 96TH STREET

MANHATTAN CB - 11 C 170228 ZSM

Application submitted by NYC Educational Construction Fund and AvalonBay Communities Inc., pursuant to Sections 197-c and 201 of the New York City Charter for the grant of special permit, pursuant to Section 74-75 of the Zoning Resolution to modify the height and setback requirements of Sections 23-64 (Basic Height and Setback Requirements), 23-65 (Tower Regulations), 23-651 (Tower-on-a-base) and 24-50 (Height and Setback Regulations), and to modify the requirements of Section 24-11 (Maximum Floor Area and Percentage of Lot Coverage), in connection with a proposed mixed-use development, on property, bounded by East 97th Street, First Avenue, East 96th Street and Second Avenue (Block 1668, Lot 1), in R10 and C2-8 Districts, within a Large-Scale General Development.

ECF EAST 96TH STREET

MANHATTAN CB - 11 C 170229 ZSM

Application submitted by NYC Educational Construction Fund and AvalonBay Communities Inc., pursuant to Sections 197-c and 201 of the New York City Charter for the grant of special permit, pursuant to Section 74-533 of the Zoning Resolution to waive all required accessory off-street parking spaces for dwelling units in a development within a Transit Zone, that includes at least 20 percent of all dwelling units as income-restricted housing units, in connection with a proposed mixed-use development, on property bounded by East 97th Street, First Avenue, East 96th Street and Second Avenue (Block 1668, Lot 1), in R10 and C2-8 Districts, within a Large-Scale General Development.

The Subcommittee on Landmarks, Public Siting and Maritime Uses will hold a public hearing on the following matters in the Committee Room, City Hall, New York City, NY 10007, commencing at 11:00 A.M. on Monday, July 17, 2017:

300-SEAT PRIMARY SCHOOL FACILITY 20175217 SCK

Application, pursuant to Section 1732 of the New York School Construction Authority Act, concerning the proposed site selection for a new, approximately 300-Seat Primary School Facility, to be located on Block 751, Lot 1, Borough of Brooklyn, Community School District 15.

300-SEAT PRIMARY SCHOOL FACILITY 20175647 SCK

Application, pursuant to Section 1732 of the New York School Construction Authority Act, concerning the proposed site selection for a new, approximately 300-Seat Primary School Facility, to be located on Block 728, Lots 34 and 36, Borough of Brooklyn, Community School District 15.

The Subcommittee on Planning, Dispositions and Concessions will hold a public hearing in the Committee Room, City Hall, New York City, NY 10007, commencing at 1:00 P.M. on Monday, July 17, 2017:

HABITAT FOR HUMANITY, SINGLE FAMILY HOMES – PHASE 3 QUEENS CB - 12 20175521 HAQ

Application submitted by the New York City Department of Housing Preservation and Development, pursuant to Article 16 of the

General Municipal Law for approval of a real property tax exemption for an urban development action area project, and waiver of the area designation requirements and Sections 197-c and 197-d of the New York City Charter, for property located at 99-19 203rd Street, 202-02 111th Avenue and 190-17 109th Road, Borough of Queens, Community District 12, Council District 27.

233 STUYVESANT AVENUE

BROOKLYN CB - 10 20175523 HAK

Application submitted by the New York City Department of Housing Preservation and Development, pursuant to Article XI of the Private Housing Law for approval of a real property tax exemption, for property located at Block 1646, Lot 10, Borough of Brooklyn, Community District 3, Council District 36.

Accessibility questions: Land Use Division - (212) 482-5154, by: Wednesday, July 12, 2017, 3:00 P.M.



jy11-17

CITY PLANNING COMMISSION

PUBLIC HEARINGS

NOTICE IS HEREBY GIVEN that resolutions have been adopted by the City Planning Commission, scheduling public hearings on the following matters, to be held at Spector Hall, 22 Reade Street, New York, NY, on Wednesday, July 26, 2017, at 10:00 A.M.

BOROUGH OF THE BRONX

No. 1

1675 WESTCHESTER AVENUE REZONING

CD 9 C 170377 ZMX

IN THE MATTER OF an application submitted by 1675 JV Associates LLC, pursuant to Section 197-c and 201 of the New York City Charter, for the amendment of the Zoning Map, Section No. 3d:

- 1. changing from an R6 District to an R8A District property, bounded by a line 200 feet northerly of Westchester Avenue, a line midway between Fteley Avenue and Metcalf Avenue, a line 100 feet northerly of Westchester Avenue, Fteley Avenue, Westchester Avenue, and Metcalf Avenue; and
- 2. establishing within the proposed R8A District, a C2-4 District, bounded by a line 100 feet northerly of Westchester Avenue, Fteley Avenue, Westchester Avenue, and Metcalf Avenue;

as shown on a diagram (for illustrative purposes only), dated May 22, 2017, and subject to the conditions of CEQR Declaration E-425.

No. 2

CD 9 C 170378 ZRX

IN THE MATTER OF an application submitted by 1675 JV Associates, LLC, pursuant to Section 201 of the New York City Charter, for an amendment of the Zoning Resolution of the City of New York, modifying Appendix F for the purpose of establishing a Mandatory Inclusionary Housing area, Borough of The Bronx, Community District 9.

Matter in underline is new, to be added;

Matter in ~~strikeout~~ is to be deleted;

Matter within # # is defined in Section 12-10;

* * * indicates where unchanged text appears in the Zoning Resolution

* * *

APPENDIX F

Inclusionary Housing Designated Areas and Mandatory Inclusionary Housing Areas

* * *

THE BRONX

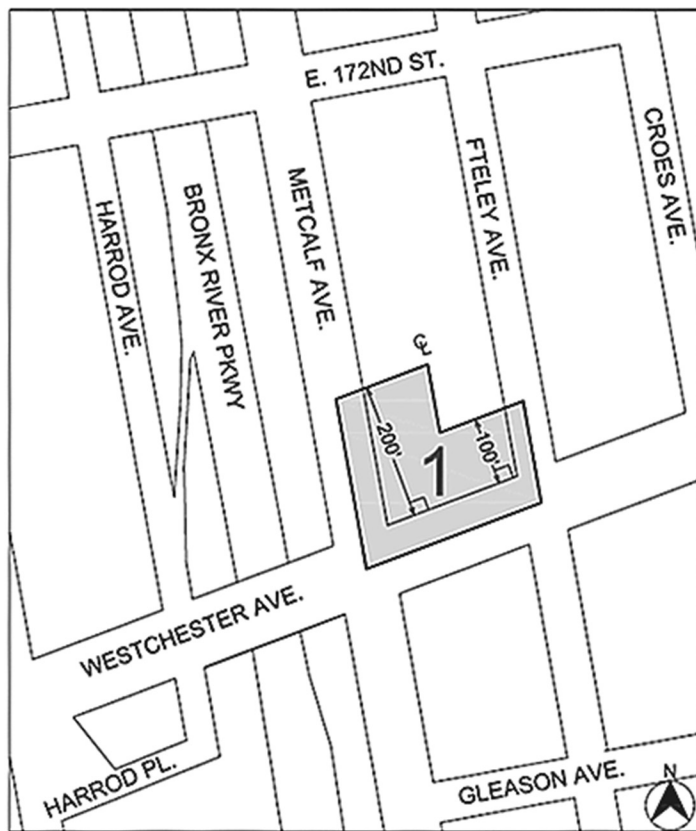
* * *

The Bronx Community District 9

In the R8A District within the area shown on the following Map 1:

Map 1 – [date of adoption]

[PROPOSED MAP]



Mandatory Inclusionary Housing area see Section 23-154(d)(3) Area 1 [date of adoption] – MIH Program Option 2

Portion of Community District 9, The Bronx

* * *

BOROUGH OF MANHATTAN

No. 3

SOHO TOWER

CD 2 C 170382 ZSM

IN THE MATTER OF an application submitted by Broome Property Owner JV, LLC, pursuant to Sections 197-c and 201 of the New York City Charter, for the grant of a special permit, pursuant to Section 13-45 (Special Permits for additional parking spaces) and Section 13-451 (Additional parking spaces for residential growth) of the Zoning Resolution to allow an automated accessory parking garage with a maximum capacity of 42 spaces on portions of the ground floor, third floor and the fourth floor of a proposed mixed use building on property, located at 100 Varick Street (Block 477, Lots 35, 42, 44, 46, 71-76 and 1001-1005), in an M1-6 District, within Special Hudson Square District.

Plans for this proposal are on file with the City Planning Commission and may be seen in 120 Broadway, 31st Floor, New York, NY 10271-0001.

No. 4

EAST RIVER FIFTIES-SUTTON PLACE TEXT AMENDMENT CD 6 N 170282 ZRM

IN THE MATTER OF an application submitted by the East River Fifties Alliance, pursuant to Section 201 of the New York City Charter, for an amendment of the Zoning Resolution of the City of New York modifying Article II, Chapter 3 (Residential Bulk Regulations in Residence Districts), Article II, Chapter 4 (Bulk Regulations for Community Facilities in Residence Districts), Article III, Chapter 5 (Bulk Regulations for Mixed Buildings in Commercial Districts), and establishing a new Inclusionary Housing Designated Area in Appendix F, within an area generally bounded by East 58th Street and East 59th Street to the north, the East River and Franklin D. Roosevelt Drive to the east, midblock between East 51st Street and East 52nd Street to the south, and 100 feet east of First Avenue to the west.

Matter underlined is new, to be added;

Matter ~~struck out~~ is old, to be deleted;

Matter within # # is defined in Sections 12-10 and/or 23-911;

* * * indicates where unchanged text appears in the Zoning Resolution

ARTICLE II - RESIDENCE DISTRICT REGULATIONS

Chapter 3 - Residential Bulk Regulations in Residence Districts

* * *

**23-15
Open Space and Floor Area Regulations in R6 Through R10
Districts**

* * *

**23-154
Inclusionary Housing**

For #developments# or #enlargements# providing #affordable housing#, pursuant to the Inclusionary Housing Program, as set forth in Section 23-90, inclusive, the maximum #floor area ratio# permitted in R10 Districts outside of #Inclusionary Housing designated areas# shall be as set forth in paragraph (a) of this Section, and the maximum #floor area ratio# in the #Inclusionary Housing designated areas# existing on March 22, 2016, shall be as set forth in paragraph (b) of this Section. Special provisions for specified #Inclusionary Housing designated areas# are set forth in paragraph (c) of this Section. Special #floor area# provisions for #zoning lots# in #Mandatory Inclusionary Housing areas# are set forth in paragraph (d) of this Section. The maximum #lot coverage# shall be as set forth in Section 23-153 (For Quality Housing buildings) for the applicable zoning district. For the purpose of this Section, defined terms include those set forth in Sections 12-10 and 23-911.

* * *

(c) Special provisions for specified #Inclusionary Housing designated areas#

* * *

(4) Provisions for specified R10 Districts within Community District 6 in the Borough of Manhattan
In Community District 6, in the Borough of Manhattan, the area bounded by a line 100 feet east of First Avenue, East 58th Street, a line 100 feet west of Sutton Place, East 59th Street, Franklin D. Roosevelt Drive, midblock between East 52nd Street and East 51st Street shall be an #Inclusionary Housing designated area#. For all R10 Districts within such #Inclusionary Housing designated area#, the provisions of paragraph (b) of this Section shall not apply. In lieu thereof, the base #residential floor area ratio# shall be 10.0. Such base #floor area# may be increased on a #compensated zoning lot# by 1.25 square feet for each square foot of #low income floor area# provided, up to a maximum #residential floor area ratio# of 12.0.

* * *

**23-60
HEIGHT AND SETBACK REGULATIONS**

**23-61
Applicability**
R1 R2 R3 R4 R5 R6 R7 R8 R9 R10

In all districts, as indicated, height and setback regulations for a #building or other structure# shall be as set forth in Section 23-60, inclusive.

* * *

Special height and setback provisions are set forth in Sections 23-67 (Special Height and Setback Provisions for Certain Areas) for #zoning lots# adjoining a #public park#, as well as for certain areas in Community Districts 4, 6, 7 and 9 in the Borough of Manhattan. Additional provisions are set forth in Sections 23-68 (Special Provisions for Zoning Lots Divided by District Boundaries) and 23-69 (Special Height Limitations).

* * *

**23-67
Special Height and Setback Provisions for Certain Areas**

* * *

**23-675
Provisions for Specified R10 Districts within Community District 6 in the Borough of Manhattan**
In Community District 6, in the Borough of Manhattan, for R10 Districts within the #Inclusionary Housing designated area# bounded by a line 100 feet east of First Avenue, East 58th Street, a line 100 feet west of Sutton Place, East 59th Street, Franklin D. Roosevelt Drive, midblock between East 52nd Street and East 51st Street, all #buildings# containing #residences# shall be #developed# or #enlarged#, pursuant to the #bulk# regulations for #Quality Housing buildings#, and the following height and setback modifications shall apply:

(a) The maximum #building# height shall be 235 feet for #zoning lots# or portions thereof within 100 feet of a #wide street# and 210 feet for #zoning lots# or portions thereof on a #narrow street# beyond 100 feet of a #wide street# and, for #zoning lots# with only #wide street# frontage, portions of such #zoning lot# beyond 100 feet of the #street line#.

(b) However for #zoning lots# that provide at least 1.0 #floor area ratio# of #affordable housing#, pursuant to paragraph (c)(4) of Section 23-154 (Inclusionary Housing) or #affordable independent residences for seniors#, pursuant to Section 23-155 (Affordable independent residences for seniors), the maximum #building# height shall be increased to 260 feet.

(c) For #buildings# on lots that are equal to or greater than 80 feet in width, facade articulation of no less than three feet in depth, measured from the #street wall#, by five feet in width shall be required for each #building segment# at no more than thirty-foot intervals.

* * *

**23-90
INCLUSIONARY HOUSING**

* * *

**23-932
R10 Districts**
The Inclusionary Housing Program shall apply in all R10 Districts located in #Inclusionary Housing designated areas#, subject to the provisions of paragraph (b) of Section 23-154 (Inclusionary Housing) and in all R10 Districts located in #Mandatory Inclusionary Housing areas#, pursuant to the provisions of paragraph (d) of such Section. Special rules for certain R10 Districts in Community District 6 in the Borough of Manhattan are set forth in paragraph (c) of Section 23-154. The Inclusionary Housing Program shall apply in all other R10 Districts, subject to the provisions of paragraph (a) of Section 23-154, as applicable.

* * *

Chapter 4 - Bulk Regulations for Community Facilities in Residence Districts

* * *

**24-10
FLOOR AREA AND LOT COVERAGE REGULATIONS**

* * *

**24-16
Special Provisions for Zoning Lots Containing Both Community Facility and Residential Uses**
R1 R2 R3 R4 R5 R6 R7 R8 R9 R10

In R1 through R5 Districts, and in R6 through R10 Districts without a letter suffix, the provisions of this Section shall apply to any #zoning lot# containing #community facility# and #residential uses#.

**24-161
Maximum floor area ratio for zoning lots containing community facility and residential uses**
R1 R2 R3-1 R3A R3X R4-1 R4A R4B R5D R6 R7-2 R8 R9 R10

In the districts indicated, for #zoning lots# containing #community facility# and #residential uses#, the maximum #floor area ratio# permitted for a #community facility use# shall be as set forth in Section 24-11, inclusive, and the maximum #floor area ratio# permitted for a #residential use# shall be as set forth in Article II, Chapter 3, provided the total of all such #floor area ratios# does not exceed the greatest #floor area ratio# permitted for any such #use# on the #zoning lot#.

In #Inclusionary Housing designated areas#, except within Waterfront Access Plan BK-1, and in R6 Districts without a letter suffix in Community District 1, Brooklyn, and certain areas in Community District 6 in the Borough of Manhattan, the maximum #floor area ratio# permitted for #zoning lots# containing #community facility# and #residential uses# shall be the base #floor area ratio# set forth in Section 23-154 (Inclusionary Housing) for the applicable district. Such base #floor area ratio# may be increased to the maximum #floor area ratio# set forth in such Section only through the provision of #affordable income housing#, pursuant to Section 23-90 (INCLUSIONARY HOUSING).

In Community District 6 in the Borough of Manhattan, for R10 Districts within the #Inclusionary Housing designated area# bounded by a line 100 feet east of First Avenue, East 58th Street, a line 100 feet west of Sutton Place, East 59th Street, Franklin D. Roosevelt Drive, midblock between East 52nd Street and East 51st Street, the maximum #floor area ratio# permitted for a #community facility use# shall be as set forth in Section 24-11, inclusive, and the maximum #floor area ratio# permitted for a #residential use# shall be as set forth in Article II, Chapter 3. However, for #zoning lots# that provide at least 1.0 #floor area ratio# of #affordable housing#, pursuant to paragraph (c)(4) of Section 23-154 (Inclusionary Housing) or #affordable independent residences for seniors#, pursuant to Section 23-155 (Affordable independent residences for seniors), the total of all such #floor area ratios# on the #zoning lot# shall not exceed 13.0.

* * *

**24-56
Special Height and Setback Provisions for Certain Areas
R1 R2 R3 R4 R5 R6 R7 R8 R9 R10**

(a) For Zoning Lots Directly Adjoining Public Parks

In all districts, as indicated, a #public park# with an area of between one and fifteen acres shall be considered a #wide street# for the purpose of applying the regulations set forth in Section 24-52 (Maximum Height of Walls and Required Setbacks) to any #building or other structure# on a #zoning lot# adjoining such #public park#. However, the provisions of this Section shall not apply to a #public park# more than 75 percent of which is paved.

(b) Community District 7, Manhattan

Within the boundaries of Community District 7 in the Borough of Manhattan, all #buildings or other structures# located in R10 Districts, shall comply with the requirements of Section 23-672 (Special height and setback regulations in R10 Districts within Community District 7, in the Borough of Manhattan).

(c) Community District 9, Manhattan

Within the boundaries of Community District 9 in the Borough of Manhattan, all #buildings# located in R8 Districts north of West 125th Street shall be #developed# or #enlarged#, pursuant to the #residential bulk# regulations of Section 23-674 (Special height and setback regulations for certain sites in Community District 9, in the Borough of Manhattan).

(d) Community District 6, Manhattan

In Community District 6 in the Borough of Manhattan, for R10 Districts within the #Inclusionary Housing designated area# bounded by a line 100 feet east of First Avenue, East 58th Street, a line 100 feet west of Sutton Place, East 59th Street, Franklin D. Roosevelt Drive, midblock between East 52nd Street and East 51st Street, #developments# or #enlargements# shall be subject to the height and setback regulations of Section 23-675 (Provisions for Specified R10 Districts within Community District 6 in the Borough of Manhattan).

* * *

ARTICLE III: COMMERCIAL DISTRICT REGULATIONS

Chapter 5 - Bulk Regulations for Mixed Buildings in Commercial Districts

* * *

**35-31
Maximum Floor Area Ratio
C1 C2 C3 C4 C5 C6**

In the districts indicated, except as set forth in Section 35-311, the provisions of this Section shall apply to any #zoning lot# subject to the provisions of this Chapter.

The maximum #floor area ratio# permitted for a #commercial# or #community facility use# shall be as set forth in Article III, Chapter 3, and the maximum #floor area ratio# permitted for a #residential use# shall be as set forth in Article II, Chapter 3, provided the total of all such #floor area ratios# does not exceed the greatest #floor area ratio# permitted for any such #use# on the #zoning lot#.

Notwithstanding the provisions for R10 Districts in Community District 7 in the Borough of Manhattan set forth in Section 23-16 (Special Floor Area and Lot Coverage Provisions for Certain Areas), in C4-7 Districts within Community District 7 in the Borough of Manhattan, the maximum #residential floor area ratio# may be increased, pursuant to the provisions of Sections 23-154 and 23-90 (INCLUSIONARY HOUSING).

In #Inclusionary Housing designated areas#, except within Waterfront Access Plan BK-1 and R6 Districts without a letter suffix in Community District 1, Brooklyn, and except within certain areas in Community District 6 in the Borough of Manhattan, the maximum #floor area ratio# permitted for #zoning lots# containing #residential# and #commercial# or #community facility uses# shall be the base #floor area ratio# set forth in Section 23-154 for the applicable district.

However, in #Inclusionary Housing designated areas# mapped within C4-7, C5-4, C6-3D and C6-4 Districts, the maximum base #floor area ratio# for #zoning lots# containing #residential# and #commercial# or #community facility uses# shall be either the base #floor area ratio# set forth in Section 23-154 plus an amount equal to 0.25 times the non-#residential floor area ratio# provided on the #zoning lot#, or the maximum #floor area ratio# for #commercial uses# in such district, whichever is lesser.

The maximum base #floor area ratio# in #Inclusionary Housing designated areas# may be increased to the maximum #floor area ratio# set forth in Section 23-154 only through the provision of #affordable housing#, pursuant to Section 23-90, inclusive.

In Community District 6 in the Borough of Manhattan, for R10 Districts within the #Inclusionary Housing designated area# bounded by a line 100 feet east of First Avenue, East 58th Street, a line 100 feet west of Sutton Place, East 59th Street, Franklin Delano Roosevelt Drive, midblock between East 52nd Street and East 51st Street, the maximum #floor area ratio# permitted for a #commercial# or #community facility use# shall be as set forth in Section 33-12, inclusive, and the maximum #floor area ratio# permitted for a #residential use# shall be as set forth in Article II, Chapter 3. However for #zoning lots# that provide at least 1.0 #floor area ratio# of #affordable housing#, pursuant to paragraph (c)(4) of Section 23-154 (Inclusionary Housing) or #affordable independent residences for seniors#, pursuant to Section 23-155 (Affordable independent residences for seniors), the total of all such #floor area ratios# on the #zoning lot# shall not exceed 13.0.

Where #floor area# in a #building# is shared by multiple #uses#, the #floor area# for such shared portion shall be attributed to each #use# proportionately, based on the percentage each #use# occupies of the total #floor area# of the #zoning lot# less any shared #floor area#.

A non-#residential use# occupying a portion of a #building# that was in existence on December 15, 1961, may be changed to a #residential use# and the regulations on maximum #floor area ratio# shall not apply to such change of #use#.

* * *

**35-65
Height and Setback Requirements for Quality Housing Buildings**

C1 C2 C4 C5 C6

In the districts indicated, the #street wall# location provisions of Sections 35-651 and the height and setback provisions of Section 35-652, shall apply to #Quality Housing buildings#. In certain districts, the heights set forth in Section 35-652 may be increased, pursuant to either the provisions of Section 35-653 (Tower regulations) or 35-654 (Modified height and setback regulations for certain Inclusionary Housing buildings or affordable independent residences for seniors), as applicable. Additional provisions are set forth in Section 35-655. The height of all #buildings or other structures# shall be measured from the #base plane#.

In all such districts, the permitted obstructions provisions of Section 33-42 shall apply to any #building or other structure#. In addition, a dormer may be allowed as a permitted obstruction, pursuant to paragraph (c)(1) of Section 23-621 (Permitted obstructions in certain districts).

In Community District 6 in the Borough of Manhattan, for R10 Districts within the #Inclusionary Housing Designated Area# bounded by a line 100 feet east of First Avenue, East 58th Street, a line 100 feet west of Sutton Place, East 59th Street, Franklin D. Roosevelt Drive, midblock between East 52nd Street and East 51st Street, the height and setback regulations of Section 23-675 (Provisions for Specified R10 Districts within Community District 6 in the Borough of Manhattan) shall apply.

* * *

**APPENDIX F
Inclusionary Housing Designated Areas and Mandatory Inclusionary Housing Areas**

* * *

Zoning Map	Community District	Maps of Inclusionary Housing Designated Areas	Maps of Mandatory Inclusionary Housing Areas
1d	Bronx CD 7	Map 1	
3b	Bronx CD 4	Map 1	
3c	Bronx CD 6	Maps 1 - 3	
3c	Bronx CD 7	Map 1	
3d	Bronx CD 3	Map 1	
3d	Bronx CD 6	Maps 2 - 5	
5d	Manhattan CD 7	Map 1	
6a	Manhattan CD 9	Map 1, Map 2	
6a	Manhattan CD 10	Map 1	
6a	Manhattan CD 11	Map 1	
6a	Bronx CD 1	Map 1	Map 2
6a	Bronx CD 4	Map 1	
6b	Manhattan CD 10	Map 1	
6b	Manhattan CD 11	Map 1	
6b	Manhattan CD 4	Map 1	
6c	Manhattan CD 4	Map 2	
6c	Manhattan CD 7	Map 2	
6d	Manhattan CD 4	Map 3, Map 4	
6d	Manhattan CD 5	Map 1	
6d	Manhattan CD 6	Map 1, Map 2	
6d	Queens CD 2	Map 3	
9a	Queens CD 1	Map 1	
9b	Queens CD 1	Map 2	
9b	Queens CD 2	Map 1	
9d	Queens CD 2	Map 1, Map 2	
10b	Queens CD 7		Map 1
12a	Manhattan CD 1	Map 1	
12a	Manhattan CD 2	Map 1	
12c	Manhattan CD 3	Map 1	
12c	Brooklyn CD 1	Map 1, Map 2	
12d	Brooklyn CD 1	Map 2, Map 3	
12d	Brooklyn CD 2	Map 1, Map 4	
12d	Brooklyn CD 3	Map 3	
13a	Brooklyn CD 1	Map 1, Map 2	
13b	Brooklyn CD 1	Map 2, Map 4	
13b	Brooklyn CD 3	Maps 3 - 5	
13b	Brooklyn CD 4	Map 1	
14d	Queens CD 8	Map 1	
14d	Queens CD 12	Map 1	
16b	Brooklyn CD 7	Map 2	
16c	Brooklyn CD 2	Maps 1 - 3	
16c	Brooklyn CD 3	Map 1	
16c	Brooklyn CD 6	Map 1	
16c	Brooklyn CD 8	Map 1	
16d	Brooklyn CD 7	Map 1	

* * *
 * * *
 * * *

MANHATTAN

Manhattan Community District 6

In the R10 District within the area shown on the following Map 2:
 Map 2 - [date of adoption]



Portion of Community District 6, Manhattan

* * *

BOROUGH OF QUEENS
Nos. 5 & 6
135-01 35TH AVENUE REZONING
No. 5

CD 7 **C 170180 ZMQ**
IN THE MATTER OF an application submitted by Stemmax Realty Inc., pursuant to Sections 197-c and 201 of the New York City Charter, for the amendment of the Zoning Map, Section No. 10a:

- changing from an M1-1 District to an R7A District, property bounded by a line 150 feet northerly of 35th Avenue, Linden Place, 35th Avenue, and Farrington Street; and
- establishing within the proposed R7A District a C2-3 District, bounded by a line 150 feet northerly of 35th Avenue, Linden Place, 35th Avenue, and Farrington Street;

as shown on a diagram (for illustrative purposes only), dated May 8, 2017, and subject to the conditions of CEQR Declaration E-424.

No. 6

CD 7 **N 170181 ZRQ**
IN THE MATTER OF an application submitted by Stemmax Realty Inc., pursuant to Section 201 of the New York City Charter, for an amendment of the Zoning Resolution of the City of New York, modifying Appendix F for the purpose of establishing a Mandatory Inclusionary Housing area.

Matter underlined is new, to be added;
 Matter ~~struck out~~ is to be deleted;
 Matter within # # is defined in Section 12-10;
 * * * indicates where unchanged text appears in the Zoning Resolution

* * *

APPENDIX F

Inclusionary Housing Designated Areas and Mandatory Inclusionary Housing Areas

* * *

QUEENS

* * *

Queens Community District 7

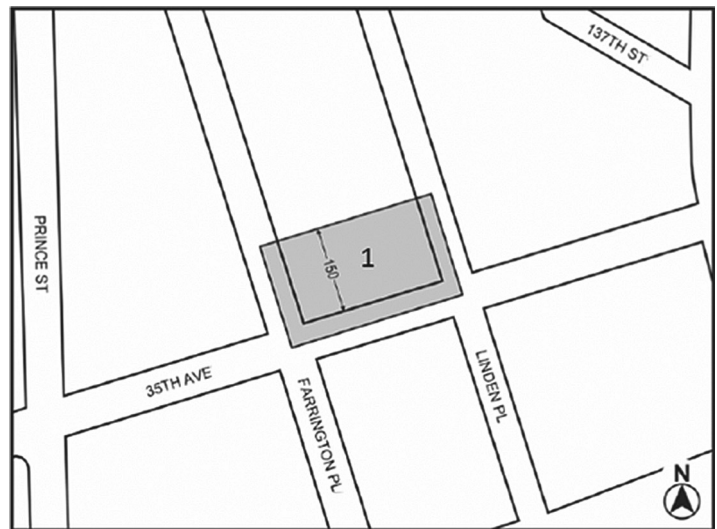
* * *

In the R7A and R7X Districts within the areas shown on the following Maps 1 and 2:

* * *

Map 2 - (date of adoption)

[PROPOSED MAP]



Mandatory Inclusionary Housing Program Area *see Section 23-154(d)(3)*

Area 1 - [date of adoption] MIH Program Option 2

Portion of Community District 7, Queens

* * *

No. 7
ENGINE 268-LADDER 127 FIREHOUSE

CD 14 C 170351 PCQ
IN THE MATTER OF an application submitted by the New York City Fire Department and the Department of Citywide Administrative Services, pursuant to Section 197-c of the New York City Charter, for the site selection acquisition of property, located at 116-11 Beach Channel Drive (Block 16198, Lot 1) for use as a firehouse.

BOROUGH OF STATEN ISLAND
Nos. 8 & 9
SOUTH AVENUE RETAIL DEVELOPMENT

CD 1 C 160174 ZSR
IN THE MATTER OF an application submitted by Josif A LLC, pursuant to Sections 197-c and 201 of the New York City Charter, for the grant of a special permit, pursuant to Section 74-922 of the Zoning Resolution to allow large retail establishments (Use Group 6 and/or 10A uses) greater than 10,000 square feet within a proposed multi-building commercial development with a total floor area of approximately 219,377 square feet on property, located at 534 South Avenue (Block 1707, Lots 1 and 5), in an M1-1 District.

Plans for this proposal are on file with the City Planning Commission and may be seen at 120 Broadway, 31st Floor, New York, NY 10271.

No. 9

CD 1 C 150359 MMR
IN THE MATTER OF an application, submitted by Josif A LLC, pursuant to Sections 197-c and 199 of the New York City Charter, and Section 5-430 et seq. of the New York City Administrative Code for an amendment to the City Map involving:

- the establishment of North Morrow Street (formally Morrow Street) from Forest Avenue to a point 437 feet south; and
- the elimination, discontinuance and closing of a portion of Morrow Street between Amador Street and a point 286 feet north; and
- the elimination of Albany Avenue between Goethals Road North and Amador Street; and
- the elimination of Amador Street between Morrow Street and South Avenue; and
- the elimination of Garrick Street between Goethals Road North and Wemple Street; and
- the adjustment of grades necessitated thereby;

including authorization for any acquisition or disposition of real property related thereto, in accordance with Map No. 4243 dated December 5, 2016, and signed by the Borough President.

NOTICE

On Wednesday, July 26th, 2017, at 10:00 A.M., in Spector Hall, at 22 Reade Street, in Lower Manhattan, a public hearing is being held by the City Planning Commission in conjunction with the above ULURP hearing to receive comments related to a Draft Environmental Impact Statement (DEIS) concerning the South Avenue Retail Development project. The development site is located at 534 South Avenue (Block 1707, Lots 1 and 5) in the Mariners Harbor neighborhood of Staten Island Community District 1. The discretionary actions proposed by the applicant, Josif A LLC, would facilitate a proposal to develop a retail establishment of 219,377 zoning square feet (or approximately 226,000 gross square feet) of Use Group (UG) 6, UG 10A, and UG 16 uses, and 838 required accessory parking spaces. The proposed actions include a zoning special permit to allow retail establishments with UG 6 and UG 10A uses in excess of 10,000 zsf in an M1-1 district. The proposed actions also include amendments to the City Map to eliminate portions of Garrick Street, Amador Street, Albany Avenue and Morrow Street, and establish a new section of Morrow Street. Written comments on the DEIS are requested and would be received and considered by the Lead Agency through Monday, August 7, 2017.

This hearing is being held, pursuant to the State Environmental Quality Review Act (SEQRA) and City Environmental Quality Review (CEQR), CEQR No. 17DCP030R.

BOROUGH OF BROOKLYN
Nos. 10 & 11
PFIZER SITES REZONING
No. 10

CD 1 C 150278 ZMK
IN THE MATTER OF an application submitted by Harrison Realty LLC, pursuant to Sections 197-c and 201 of the New York City Charter, for an amendment of the Zoning Map, Section No. 13b:

1. changing from an M3-1 District to an R7A District property, bounded by the southwesterly centerline prolongation of Walton Street, Harrison Avenue, Gerry Street, and a line 100 feet southwesterly of Harrison Avenue;
2. changing from an M3-1 District to an R7D District property, bounded by the southwesterly centerline prolongation of Walton Street, a line 100 feet southwesterly of Harrison Avenue, Gerry Street, a line 335 feet southwesterly of Harrison Avenue, Wallabout Street, a line 200 feet southwesterly of Harrison Avenue, a line 140 feet northwesterly of Wallabout Street, and a line 265 feet southwesterly of Harrison Avenue;
3. changing from an M3-1 District to an R8A District property, bounded by the southwesterly centerline prolongation of Walton Street, a line 265 feet southwesterly of Harrison Avenue, a line 140 feet northwesterly of Wallabout Street, a line 200 feet southwesterly of Harrison Avenue, Wallabout Street, a line 335 feet southwesterly of Harrison Avenue, Gerry Street, Flushing Avenue, Marcy Avenue, Wallabout Street, and Union Avenue;
4. establishing within the proposed R7A District, a C2-4 District, bounded by the southwesterly centerline prolongation of Walton Street, Harrison Avenue, Gerry Street, and a line 100 feet southwesterly of Harrison Avenue;
5. establishing within the proposed R7D District, a C2-4 District, bounded by the southwesterly centerline prolongation of Walton Street, a line 100 feet southwesterly of Harrison Avenue, Gerry Street, a line 335 feet southwesterly of Harrison Avenue, Wallabout Street, and a line 200 feet southwesterly of Harrison Avenue; and
6. establishing within the proposed R8A District, a C2-4 District, bounded by the southwesterly centerline prolongation of Walton Street, a line 265 feet southwesterly of Harrison Avenue, a line 140 feet northwesterly of Wallabout Street, a line 200 feet southwesterly of Harrison Avenue, Wallabout Street, a line 335 feet southwesterly of Harrison Avenue, Gerry Street, Flushing Avenue, Marcy Avenue, Wallabout Street, and Union Avenue;

as shown on a diagram (for illustrative purposes only) dated May 22, 2017, and subject to the conditions of CEQR Declaration E-427.

No. 11

CD 1 N 150277 ZRK
IN THE MATTER OF an application submitted by Harrison Realty LLC, pursuant to Section 201 of the New York City Charter, for an amendment of the Zoning Resolution of the City of New York, modifying Appendix F for the purpose of establishing a Mandatory Inclusionary Housing area.

Matter underlined is new, to be added;
Matter ~~struck out~~ is to be deleted;
Matter within # # is defined in Section 12-10;
* * * indicates where unchanged text appears in the Zoning Resolution

* * *

APPENDIX F

Inclusionary Housing Designated Areas and Mandatory Inclusionary Housing Areas

* * *

BROOKLYN

* * *

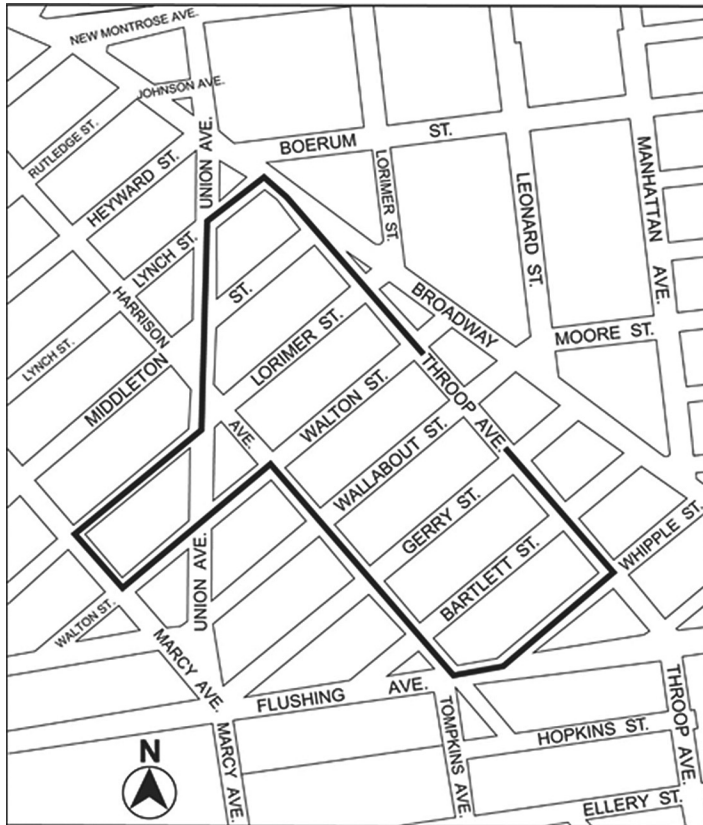
Brooklyn Community District 1

In Waterfront Access Plan BK-1, and in the R6, R6A, R6B, R7-3, R7A, R7D, and R8 and R8A Districts within the areas shown on the following Maps 1, 2, 3 and 4:

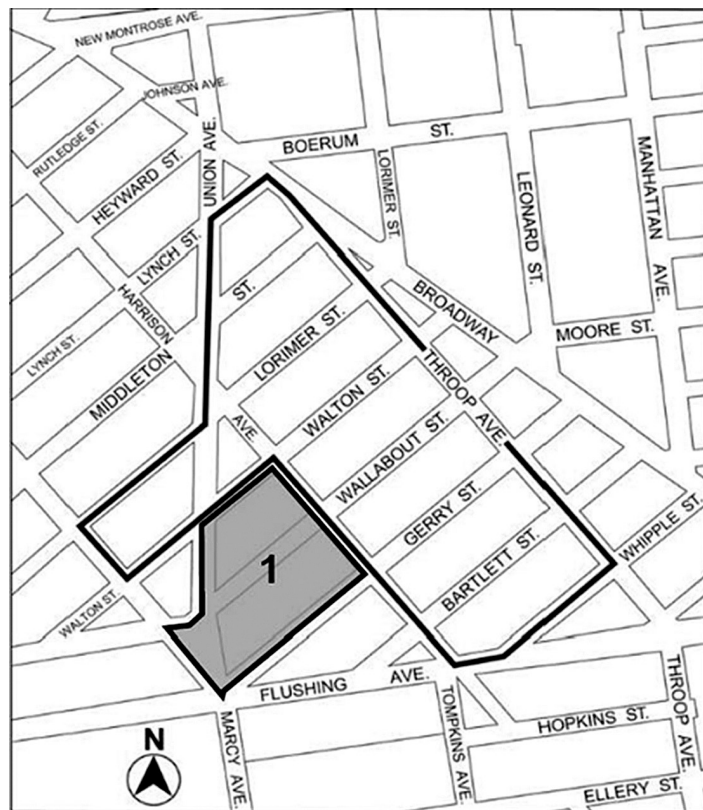
* * *



Map 4. [date of adoption]

[EXISTING MAP]



[PROPOSED MAP]



-  Inclusionary Housing designated area
-  Mandatory Inclusionary Housing Project Area see Section 23-154(d)(3) Area 1 (date of adoption) - MIH Program Option 1

Portion of Community District 1, Brooklyn

* * *

NOTICE

On Wednesday, July 26th, 2017, at 10:00 A.M., in Spector Hall, at 22 Reade Street, in Lower Manhattan, a public hearing is being held by the City Planning Commission in conjunction with the above ULURP hearing to receive comments related to a Draft Environmental Impact Statement (DEIS) concerning the Pfizer Sites Rezoning project. The project site consists of two blocks in the South Williamsburg neighborhood of Brooklyn Community District 1. The project site is bounded by Walton Street to the north, Harrison Avenue to the east, Gerry Street to the south and Union Avenue to the west (Block 2249, Lots 23, 37, 41 and 122; Block 2265, Lot 14). The proposed actions would facilitate a proposal by the applicant, Harrison Realty LLC, to construct a 1.7 million gross square foot (gsf) mixed use development consisting of eight buildings and two publicly accessible open space amenities. The development would provide a total of 1,146 dwelling units, of which 287 units would be affordable; 64,807 gsf of local retail space; 404 accessory parking spaces and 26,000 square feet of publicly accessible open space. The proposed actions include a zoning map amendment from an M3-1 zoning district to R7A/C2-4, R7D, R7D/C2-4 and R8A/C2-4 zoning districts. The proposed actions also include a zoning text amendment to Appendix F to establish the project site as a Mandatory Inclusionary Housing Area. Written comments on the DEIS are requested and would be received and considered by the Lead Agency through Monday, August 7, 2017.

This hearing is being held, pursuant to the State Environmental Quality Review Act (SEQRA) and City Environmental Quality Review (CEQR), CEQR No. 15DCP117K.

YVETTE V. GRUEL, Calendar Officer
City Planning Commission
120 Broadway, 31st Floor, New York, NY 10271
Telephone (212) 720-3370



◀ jy12-26

NOTICE IS HEREBY GIVEN that resolutions have been adopted by the City Planning Commission, scheduling public hearings on the following matters to be held at Spector Hall, 22 Reade Street, New York, NY, on Wednesday, July 12, 2017 at 10:00 A.M.

BOROUGH OF MANHATTAN

No. 1

SPECIAL WEST CHELSEA DISTRICT TEXT AMENDMENT CD 4 N 170389 ZRM

IN THE MATTER OF an application submitted by Friends of the High Line and Department of Parks and Recreation, pursuant to Section 201 of the New York City Charter, for an amendment of the Zoning Resolution of the City of New York, modifying special regulations for zoning lots adjacent to the High Line in Article IX, Chapter 8 (Special West Chelsea District).

Matter underlined is new, to be added;
Matter struck out is to be deleted;
Matter within # # is defined in Sections 12-10 or 98-01;
* * * indicates where unchanged text appears in the Zoning Resolution

ARTICLE IX - SPECIAL PURPOSE DISTRICTS

**Chapter 8
Special West Chelsea District**

**98-00
GENERAL PURPOSES**

The "Special West Chelsea District" established in this Resolution, is designed to promote and protect public health, safety, general welfare and amenity. These general goals include among others, the following specific purposes:

- (a) to encourage and guide the development of West Chelsea as a dynamic mixed use neighborhood;
- (b) to encourage the development of residential uses along appropriate avenues and streets;
- (c) to encourage and support the growth of arts-related uses in West Chelsea;

- (d) to facilitate the restoration and reuse of the High Line elevated rail line as an accessible, public open space through special height and setback regulations, High Line improvement bonuses and the transfer of development rights from the High Line Transfer Corridor;
- (e) to ensure that the form and use of new buildings relates to and enhances neighborhood character and the High Line open space;
- (f) to create and provide a transition to the lower-scale Chelsea Historic District to the east;
- (g) to create and provide a transition to the Hudson Yards area to the north; and
- (h) to promote the most desirable use of land in the area and thus to conserve the value of land and buildings, and thereby protect the City's tax revenues, consistent with the foregoing purposes.

**98-01
Definitions**

Definitions specifically applicable to this Chapter are set forth in this Section. The definitions of other defined terms are as set forth in Section 12-10 (DEFINITIONS).

High Line

The "High Line" shall, for the purposes of this Resolution, refer to the elevated rail line structure and associated elevated easement located between Gansevoort Street and West 30th Street.

High Line bed

The "High Line bed" is the highest level of the horizontal surface (platform) of the #High Line# elevated rail line structure as of June 23, 2005, as shown in Diagram 7 in Appendix C of this Chapter. For the purposes of this Chapter, the level of the #High Line bed# is the average level of the #High Line bed# on a #zoning lot# over which the #High Line# passes.

High Line frontage

"High Line frontage" is that portion of a #building# that faces and is located within 15 feet of the west side and 25 feet of the east side of the #High Line#.

High Line Transfer Corridor

The "High Line Transfer Corridor" is an area within which the #High Line# is located, as specified in Appendix B of this Chapter, where development rights may be transferred to receiving sites in certain subareas in the #Special West Chelsea District#, pursuant to the provisions of Section 98-30 (HIGH LINE TRANSFER CORRIDOR), inclusive.

* * *

**98-25
High Line Improvement Bonus**

For #zoning lots# located between West 15th and West 19th Streets over which the #High Line# passes, the applicable basic maximum #floor area ratio# of the #zoning lot# may be increased up to the amount specified in Section 98-22 (Maximum Floor Area Ratio and Lot Coverage in Subareas), provided that:

- (a) Prior to issuing a building permit for any #development# or #enlargement# on such #zoning lot# that would increase the applicable basic maximum #floor area ratio# by up to an amount specified in Section 98-22, or within Subarea J would cause the #floor area ratio# of a #zoning lot# to exceed the #floor area ratio# of such #zoning lot# on November 13, 2012, the Department of Buildings shall be furnished with a certification by the Chairperson of the City Planning Commission that:
 - (1) a contribution has been deposited into an escrow account or similar fund established by the City (the #High Line# Improvement Fund), or such contribution is secured by a letter of credit or other cash equivalent instrument in a form acceptable to the City. For subareas other than Subarea J, such contribution shall be used at the direction of the Chairperson solely for improvements to the #High Line# within the #High Line# improvement area applicable to such #zoning lot#, with such contribution being first used for improvements within that portion of the #High Line# improvement area on such #zoning lot#. For #developments# or #enlargements# within Subarea J, such contribution shall be used for any use with respect to the improvement, maintenance and operation of the #High Line# or the #High Line# Support Easement Volumes provided for under Appendix F of this Chapter, at the Chairperson's direction, provided that, in lieu of a deposit to the #High Line# Improvement Fund, the contribution for the first 80,000 square feet of #floor area# shall be deposited to the Affordable Housing Fund established under Section 98-262 (Floor area increase), paragraph (c), for use in accordance with the provisions of that Section. Such contribution shall be made in accordance with the provisions of Appendix D, E or F of this Chapter, as applicable;

- (2) a declaration of restrictions executed by all "parties in interest" to the #zoning lot#, as defined in paragraph (f)(4) of the definition of #zoning lot# in Section 12-10 (DEFINITIONS), including and incorporating such other instruments as are necessary to assure that the City's interest in the restoration and reuse of the #High Line# as an accessible public open space is protected, as determined by the Department of City Planning in consultation with the Office of the Corporation Counsel, is filed and recorded in the Office of the Register of the City of New York; and
- (3) all additional requirements of Appendix D, E or F, as applicable with respect to issuance of a building permit, have been met. For #zoning lots# located between West 18th and West 19th Streets over which the #High Line# passes, in the event that a certification is initially made by the Chairperson on the basis that the requirements of paragraph (a)(1) of Appendix E with respect to Stairway and Elevator Access Work have been met, and the Commissioner of Parks and Recreation later elects to require #High Line# Service Facility Work in accordance with the provisions of paragraph (b)(4) of Appendix E, such initial certification shall no longer be effective. In lieu thereof, a certification by the Chairperson that the requirements of paragraph (a)(1) of Appendix E with respect to #High Line# Service Facility Work have been met shall be required. Notwithstanding the foregoing, the Department of Buildings may continue to issue a building permit pursuant to the initial certification made for Stairway and Elevator Access Work, all building permits issued pursuant to the initial certification made for Stairway and Elevator Access Work shall remain in effect, and construction may continue pursuant to such permits, provided that the provisions of paragraph (c)(4)(ii) of this Section shall apply with respect to the issuance of any temporary or permanent certificates of occupancy for the #development# or #enlargement# authorized by such permits under the provisions of paragraph (c)(4).

- (b) Prior to issuing a certificate of occupancy for any portion of a #development# or #enlargement# on a #zoning lot# located between West 17th and West 18th Streets over which the #High Line# passes that would increase the applicable basic maximum #floor area ratio# by up to an amount specified in Section 98-22, the Department of Buildings shall be furnished a certification by the Chairperson of the City Planning Commission that:
 - (1) if required pursuant to agreement with the City under Appendix D, #High Line# improvements within the #High Line# improvement area, as shown in Appendix C of this Chapter, for such #zoning lot#, have been performed in accordance with such agreement;
 - (2) if elected by the owner, structural and remediation work has been performed on the #High Line# within the #High Line# improvement area for such #zoning lot#, in accordance with Appendix D;
 - (3) At-Grade Plaza Work has been performed on such #zoning lot# in the area shown in Diagram 3 of Appendix C of this Chapter, except as otherwise provided in agreements and other instruments that provide for City construction of some or all of the At-Grade Plaza Work, in accordance with Appendix D;
 - (4) Stairway and Elevator Access Work has been performed on such #zoning lot# in the At-Grade Plaza area shown in Diagram 3 of Appendix C, or that an additional contribution to the #High Line# Improvement Fund to fund performance of such work has been made, except as otherwise provided in agreements and other instruments that provide for City construction of some or all of the Stairway and Elevator Access Work in the At-Grade Plaza, in accordance with Appendix D; and
 - (5) all other applicable requirements of Appendix D have been met.

For temporary certificates of occupancy, certification with respect to performance of work required of owner shall be of substantial completion of the work as determined by the Chairperson. For permanent certificates of occupancy, certification with respect to performance of work required of owner shall be of final completion of the work, as determined by the Chairperson. In the event of a failure to perform work timely or to otherwise satisfy the requirements of this paragraph, (b), no temporary or permanent certificate of occupancy shall be issued for #floor area# above the applicable basic maximum #floor area# for the #zoning lot# specified in Section 98-22, and the City may perform all such work in accordance with the provisions of Appendix D. In the event that the owner has executed agreements and other instruments that provide for City construction of some or all of the At-Grade Plaza Work and for some or all of the Stairway and Elevator Access Work, in accordance with Appendix D, certificates of occupancy shall be issued if owner has substantially or finally

completed any aspects of the work required of owner pursuant to such agreements and other instruments, as the case may be, and is otherwise in full compliance with such agreements and instruments, including with respect to payment of all funds required pursuant to the terms thereof and Appendix D.

- (c) Prior to issuing a certificate of occupancy for any portion of a #development# or #enlargement# on a #zoning lot# located between West 16th and 17th Streets or between West 18th and 19th Streets over which the #High Line# passes that incorporates #floor area# that would increase the applicable basic maximum #floor area ratio# by up to an amount specified in Section 98-22, the Department of Buildings shall be furnished a certification by the Chairperson, that:
 - (1) if required pursuant to agreement with the City under Appendix E, #High Line# improvements within the #High Line# improvement area, as shown in Appendix C of this Chapter, for such #zoning lot#, have been performed in accordance with such agreement;
 - (2) if elected by the owner, structural and remediation work has been performed on the #High Line# within the #High Line# improvement area for such #zoning lot#, in accordance with Appendix E;
 - (3) for #zoning lots# located between West 16th and 17th Streets over which the #High Line# passes:
 - (i) Stairway and Elevator Access Work; and
 - (ii) #High Line# Service Facility Work applicable to such #zoning lot# has been performed on such #zoning lot#, in accordance with Appendix E;
 - (4) for #zoning lots# located between West 16th 18th and 17th 19th Streets over which the #High Line# passes, #High Line# Service Facility Work has been performed, in accordance with Appendix E; and either:
 - (i) Stairway and Elevator Access Work; or
 - (ii) if elected by the Commissioner of Parks and Recreation, #High Line# Service Facility Work applicable to such #zoning lot#, has been performed on such #zoning lot#, in accordance with Appendix E; and
 - (5) all other applicable requirements of Appendix E have been met.

For temporary certificates of occupancy, certification with respect to performance of work shall be of substantial completion of the work as determined by the Chairperson. For permanent certificates of occupancy, certification with respect to performance of work shall be of final completion of the work, as determined by the Chairperson. In the event of a failure to perform work timely or to otherwise satisfy the requirements of this paragraph, (c), no temporary or permanent certificate of occupancy shall be issued for #floor area# above the applicable basic maximum #floor area# for the #zoning lot# specified in Section 98-22, and the City may perform all such work in accordance with the provisions of Appendix E.

- (d) Prior to issuing a certificate of occupancy for any portion of a #development# or #enlargement# on a #zoning lot# located within Subarea J over which the #High Line# passes that incorporates #floor area# that would cause the #floor area ratio# of a #zoning lot# to exceed the #floor area ratio# of such #zoning lot# on November 13, 2012, the Department of Buildings shall be furnished a certification by the Chairperson, that:
 - (1) #High Line# Support Work has been performed on such #zoning lot#, in accordance with and to the extent required by Appendix F; and
 - (2) all other applicable requirements of Appendix F have been met.

For temporary certificates of occupancy, certification with respect to performance of work shall be of substantial completion of the work as determined by the Chairperson. For permanent certificates of occupancy, certification with respect to performance of work shall be final completion of the work, as determined by the Chairperson.

* * *

**98-50
SPECIAL HEIGHT AND SETBACK, OPEN AREA AND
TRANSPARENCY REGULATIONS FOR ZONING LOTS
ADJACENT TO THE HIGH LINE**

**98-51
Height and Setback Regulations on the East Side of the High Line**

- (a) Subarea A

At least 60 percent of the aggregate length of the eastern #High Line frontage# of a #building# shall set back at the level of the

#High Line bed#. Not more than 40 percent of the aggregate length of such #High Line frontage# may rise above the level of the #High Line bed#. No portion of such #High Line frontage# shall exceed a maximum height of 20 feet above the level of the #High Line bed#, as illustrated in Diagram 2 (Street Wall and High Line Frontage Regulations in Subarea A) in Appendix C of this Chapter.

- (b) In C6-3A Districts and in Subareas C, F and G

For #zoning lots# extending less than 115 feet along the eastern side of the #High Line#, no portion of the eastern #High Line frontage# of a #building# shall exceed a height of 3 feet, 6 inches above the level of the #High Line bed#.

For #zoning lots# that extend for at least 115 feet along the eastern side of the #High Line#, no portion of the eastern #High Line frontage# of the #building# shall exceed a height of 3 feet, 6 inches above the level of the #High Line bed#, except that a maximum of 40 percent of such #High Line frontage# may rise without setback above a height of 3 feet, 6 inches above the level of the #High Line bed# provided such portion of the #building# is not located directly between the #High Line# and any #street wall# of a #building# that is subject to a maximum height of 45 feet in accordance with paragraph (c) (Subareas C, F and G) of Section 98-423 (Street wall location, minimum and maximum base heights and maximum building heights).

The portions of #buildings# in which #High Line# Service Facilities are provided in accordance with paragraph (b)(4) of Appendix E shall be considered permitted obstructions to the height and setback regulations of this paragraph (b).

However, the provisions of this paragraph, (b), shall not apply to any #zoning lot# existing on June 23, 2005 where the greatest distance between the eastern side of the #High Line# and a #lot line# east of the #High Line# is 35 feet when measured parallel to the nearest #narrow street line#.

* * *

**98-53
Required Open Areas on the East Side of the High Line**

For any #development# or #enlargement# on a #zoning lot#, or portion thereof, within C6-3A Districts or within Subareas A, C, F or G and over which the #High Line# passes or on a #zoning lot# adjacent to a #zoning lot# over which the #High Line# passes, a landscaped open area shall be provided in an amount equal to at least 20 percent of the #lot area# of the portion of the #zoning lot# that is within C6-3A Districts or within Subareas A, C, F or G, pursuant to the requirements of paragraphs (a) and (b) of this Section. Such open area shall be located directly adjacent to the #High Line# with its longest side adjacent to the #High Line# and shall be located at an elevation not to exceed a height of three feet, six inches above the level of the #High Line bed# adjacent to the #zoning lot#. At no point shall such open area be located within 50 feet of Tenth Avenue.

* * *

- (b) Permitted obstructions

Only the following shall be permitted to obstruct a required open area:

- (1) any #High Line# access structure providing pedestrian access to the #High Line# by stairway or elevator;
- (2) the portions of #buildings# in which #High Line# Service Facilities are provided in accordance with paragraph (b)(4) of Appendix E;
- (23) those items listed in paragraph (a) of Section 37-726 (Permitted obstructions); and
- (34) open air cafes and kiosks, provided that open air cafes may occupy in the aggregate no more than 75 percent of such required open area.

* * *

Appendix E

Special Regulations for Zoning Lots Utilizing the High Line Improvement Bonus and Located Partially Within Subareas D, E, G or I

This Appendix sets forth additional requirements governing #zoning lots# located partially within Subareas D, E and G or within Subarea I between West 16th and 17th Streets over which the #High Line# passes, with respect to a #development# or #enlargement# which involves an increase in the applicable basic maximum #floor area ratio# of the #zoning lot# up to the amount specified in Section 98-22 (Maximum Floor Area Ratio and Lot Coverage in Subareas), with respect to: (1) the issuance of a building permit for such #development# or #enlargement# pursuant to paragraph (a) of Section 98-25 (High Line Improvement Bonus); and (2) the performance or funding of improvements as a condition of issuance of temporary or permanent certificates of occupancy, pursuant to paragraph (c) of Section 98-25, for #floor area#

in such #development# or #enlargement# which exceeds the basic maximum #floor area ratio# of the #zoning lot#. The term "parties in interest" as used herein shall mean "parties-in-interest," as defined in paragraph (f)(4) of the definition of #zoning lot# in Section 12-10.

(a) Requirements for issuance of building permit pursuant to paragraph (a) of Section 98-25

(1) As a condition of certification:

(i) Owner shall, subject to reduction pursuant to the other provisions of this Appendix, E, deposit into the #High Line# Improvement Fund, or secure by letter of credit or other cash equivalent instrument in a form acceptable to the City, a contribution of \$50.00 per square foot of #floor area# which exceeds the basic maximum #floor area ratio# of the #zoning lot#, up to the amount specified in Section 98-22 (Maximum Floor Area Ratio and Lot Coverage in Subareas); and

(ii) all parties-in-interest shall execute a restrictive declaration including easements to the City providing for: the location of and public access to and from a stairway and elevator on the #zoning lot# that will provide access the #High Line# and for maintenance and repair by the City of such stairway and elevator; and the potential performance by the City of work under the provisions set forth below. In the case of #zoning lots# between West 16th and 17th Streets, Owner shall also provide the City with easements providing for City access to and from and for public use of the #High Line# Service Facilities on the #zoning lot# and for maintenance and repair by the City of such #High Line# Service Facilities. For #zoning lots# between West 18th and 19th Streets, in the event that the Commissioner of Parks and Recreation requires #High Line# Service Facility Work pursuant to paragraph (b)(4) of this Appendix, no easements shall be required relating to the location of and public access to a #zoning lot# nor from a stairway and elevator on the #zoning lot#. In such event, Owner shall instead provide the City with easements providing for City access to and from and for use of the #High Line# Service Facilities on the #zoning lot# and for maintenance and repair by the City of such #High Line# Service Facilities, as specified in paragraph (b) (4)(ii) of this Appendix, and any restrictive declaration previously executed under this paragraph (a)(1)(ii) in connection with an initial certification pursuant to paragraph (a) of Section 98-25 shall be amended to provide for such easements.

(iii) submit plans for Stairway and Elevator Access Facilities and, where applicable, #High Line# Service Facilities that demonstrate compliance with the provisions of this Appendix, E, and are consistent with New York City Department of Parks and Recreation standards and best practices governing materials life cycle and maintenance for review and approval by the Chairperson of the City Planning Commission.

(2) Upon the request of Owner, the City in its sole discretion, may elect to have Owner perform all #High Line# improvements (i.e., non-structural and non-remediation work) at its own expense within the #High Line# improvement area, as shown in Appendix C of this Chapter, on such #zoning lot # and over #streets# contiguous to such #zoning lot#. In that event, certification under Section 98-25, paragraph (a), shall also be made upon execution of an agreement, approved by the Chairperson of the City Planning Commission, to perform such improvements, the cost of which shall be refunded or credited from the #High Line# Improvement Fund contribution to reflect the cost of such improvements. Such agreement may require Owner to reimburse the City for the costs of a full-time resident engineer to supervise such work.

(3) The location of #floor area# which would exceed the basic maximum #floor area ratio# and be subject to the provisions of Section 98-25 shall be considered to be the topmost portion of the #development# or #enlargement# unless, at the time of certification pursuant to Section 98-25, paragraph (a), Owner designates, subject to the concurrence of the Chairperson of the City Planning Commission, an alternate location.

(b) Requirements for issuance of certificates of occupancy pursuant to paragraph (c) of Section 98-25:

(1) Structural Remediation Work pursuant to paragraph (c)(2) of Section 98-25

(i) Owner may, at its option, elect to perform Structural Remediation Work on the portion of the #High Line# within the #High Line# improvement area, as shown in Appendix C of this Chapter, on such #zoning lot# and

over #streets# contiguous thereto in accordance with the provisions of this paragraph. Owner may exercise such option following receipt of the City's specifications for the Structural Remediation Work or upon the City's failure to provide such specifications, as set forth in paragraphs (b)(1)(iv) and (b)(1)(v), (unless such dates are extended by mutual agreement of the City and Owner), but in no event may exercise such option later than 90 days following receipt of a notice by the City of its intent to commence improvements to the #High Line# within the #High Line# improvement area applicable to the #zoning lot# within the next twenty-four months. In that event, the amount of contribution to the #High Line# Improvement Fund shall be reduced by \$21.00 for each square foot of #floor area# which exceeds the basic maximum #floor area ratio# of the #zoning lot# up to the amount specified in Section 98-22 and the City shall refund or credit the Owner, as applicable, for any excess from or against the #High Line# Improvement Fund. In the event of exercise of such option, certification pursuant to Section 98-25, paragraph (c)(2), with respect to the Structural Remediation Work shall be of substantial completion with respect to issuance of temporary certificates of occupancy, and of final completion with respect to issuance of final certificates of occupancy.

(ii) Such Structural Remediation Work shall include work on or under the #High Line# and above, at, and below grade, which shall be of the same quality and performance standards (i.e., with respect to use, useful life, and maintenance requirements) as required for the remainder of the #High Line# (recognizing that there may be different standards for portions of the #High Line# that will be exposed to the public versus those that will not be so exposed) and shall include, but not be limited to, the following:

(aa) Removal and disposal of all leadbased products in accordance with specifications provided by the City, and disposal of all waste, all in accordance with the rules and regulations of all appropriate regulatory agencies and disposal facilities;

(bb) Repair of all damaged portions of the entire steel structure, including but not limited to railings, columns and footings, in accordance with the specifications provided by the City and all applicable rules, including those pertaining to historic preservation;

(cc) Recoating of the entire steel structure with the types of products and numbers of coats specified by the City;

(dd) Repairs to damaged concrete; removal, disposal, and replacement of any concrete that is found to contain hazardous materials; and recoating of the entire concrete portion of the #High Line# as specified by the City, all in accordance with the rules and regulations of all appropriate regulatory agencies and disposal facilities;

(ee) Removal of any or all portions of the ballast material on the #High Line#, including but limited to gravel, railroad ties and steel rails, trash, plant material, and any other objectionable materials (including, but not limited to, asbestos and pigeon guano) that are found on or under the #High Line#, as specified by the City, and disposal of all such material in accordance with the rules and regulations of all appropriate regulatory agencies and disposal facilities. In the event that the City directs that any or all ballast material is to remain on the #High Line#, it shall be capped, as necessary, in accordance with the specifications provided by the City and the rules and regulations of all appropriate agencies. Any ballast material that is to remain, but also remain uncapped, shall be cleared and grubbed in accordance with specifications of the City; and

(ff) Any work required to be performed belowgrade for the anticipated improvements of the #High Line# for reuse as open space.

(iii) The City shall consult with Owner regarding the drafting of the specifications for the Structural Remediation Work, and then provide Owner with such specifications by January 31, 2006, subject to such delays as are outside the reasonable control of the City (including, without limitation, litigation, but such delays shall not extend more than 180 days), unless such date

is extended by mutual agreement between the City and Owner.

- (iv) In the event Owner exercises the option to perform the Structural Remediation Work, Owner shall have 12 months to complete such work following June 23, 2005, or of the date of exercise of such option, whichever is later, unless such date is extended by mutual agreement between the City and Owner, and subject to reasonable extension for any delays beyond Owner's reasonable control.
 - (v) In the event that the City does not provide the specifications for the Structural Remediation Work within the timeframe set forth in paragraph (b)(1)(iii) of this Appendix, Owner may exercise the option to perform such work and proceed with the Structural Remediation Work, and shall complete it within 12 months of the exercise of such option, unless such date is extended by mutual agreement between the City and Owner, and subject to reasonable extension for any delays beyond Owner's reasonable control, but may use its own specifications, consistent with the description of the Structural Remediation Work set forth above and sound, high quality engineering, construction and workmanship standards and practices.
 - (vi) If Owner exercises the option to perform the Structural Remediation Work, Owner shall reimburse the City for the reasonable cost of hiring or procuring the services of a fulltime resident engineer to supervise the Structural Remediation Work, with associated costs (e.g., trailer, computer, telephone), such reimbursement not to exceed \$115,000.
- (2) Stairway and Elevator Access Work pursuant to paragraph (c)(3) and, except where the provisions of paragraph (b)(4) of this Appendix E apply, paragraph (c)(4) of Section 98-25:
- (i) Owner shall perform Stairway and Elevator Access Work subject to the provisions of this paragraph, (b) (2). For temporary certificates of occupancy, certification pursuant to Section 98-25, paragraph (c)(3), shall be of substantial completion of the Stairway and Elevator Access Work (i.e., the stairway and elevator could be made open and accessible to the public). For permanent certificates of occupancy, certification shall be of final completion of the work.
 - (ii) The Stairway and Elevator Access Work shall consist of one stairway and one elevator located directly adjacent to or below the #High Line#. Except as approved by the Chairperson of the City Planning Commission pursuant to paragraph (a)(1)(iii) of this Appendix, #curb level# entrances to such access facilities must be located at the #street line#. Such access facilities shall be harmonious with the design of the #High Line# on the #zoning lot# and shall be visible and identifiable as #High Line# access facilities when viewed from Tenth Avenue. Such access facilities may be unenclosed or enclosed. When such access facilities are enclosed and located at the #street line#, any wall or facade separating the access facility from the #street# shall be substantially glazed and fully transparent from ground level to the full height of the access facility. Any wall or facade separating the access facility from the #High Line# shall be substantially glazed and fully transparent from the level of the #High Line bed# to the full height of the access facility. Stairways shall have a clear path of not less than six feet in width. Such access facilities shall be identified with signage placed at the #High Line# level and at street level that is consistent with guidelines specified in the signage plan as authorized by the City Planning Commission pursuant to the provisions of Section 98-15.
 - (iii) The Stairway and Elevator Access Work shall be completed within one year following the later of June 23, 2005, or the Chairperson's review and acceptance of the plans and specifications that demonstrate compliance with the provisions of paragraph (b)(2)(ii) of this Appendix, subject to reasonable extension for any delays beyond Owner's reasonable control, unless such date is extended by mutual agreement between the City and Owner.
 - (iv) In no event however shall Owner be required to complete the Stairway and Elevator Access Work until the #High Line# improvements in the portion of the #High Line# improvement area, as shown in Appendix C of this Chapter, adjacent to the #zoning lot#, as shown on Diagram 4 or 5 of Appendix C, are substantially complete. Notwithstanding the foregoing, in no event

shall Owner be entitled to certification, pursuant to Section 98-25, paragraph (c)(3), until the Chairperson determines that the Stairway and Elevator Access Work is substantially complete.

- (3) #High Line# Service Facility Work pursuant to paragraph (4)(3) of Section 98-25:
 - (i) For #zoning lots# located between West 16th and 17th Streets, Owner shall perform #High Line# Service Facility Work subject to the provisions of this Appendix. For temporary certificates of occupancy, certification pursuant to Section 98-25, paragraph (c)(4)(3), shall be of substantial completion of the work. For permanent certificates of occupancy, certification shall be of final completion of the work.
 - (ii) #High Line# Service Facilities shall consist of satellite maintenance and operations space for the #High Line# open space as well as public restrooms, in accordance with the following standards:
 - (aa) Location

Such facilities shall have a component located at the level of the #High Line bed#, or within five feet of such level (hereinafter referred to as the "upper service facility"). Such facilities shall also have a component located no higher than #curb level# (hereinafter referred to as the "lower service facility"). The upper facility must be located directly above the lower facility to enable placement of a trash chute connecting the upper and lower facilities. Where the upper facility is not located exactly at the level of the #High Line bed#, a fully accessible ramp must connect such level with the level of the upper facility. Where the lower facility is not located exactly at #curb level#, a means acceptable to the City of connecting the lower service facility to a #street# frontage shall be provided.
 - (bb) Program and dimensions
 - (1) Lower service facilities

Lower service facilities shall contain a room which is accessible from #street# level and is no less than 50 square feet in area. Such facility shall contain the outlet of a trash chute from the upper service facility and shall also have a minimum of one electrical outlet furnishing a wattage consistent with its intended use within a maintenance and operations facility.
 - (2) Upper service facilities

Upper service facilities shall be no less than 350 square feet in area and shall contain, at a minimum, one public restroom not less than 250 square feet in area with separate restroom spaces for each gender, one storage room not less than 70 square feet in area, and one waste disposal room not less than 30 square feet in area and containing a trash chute to the lower service facility

Each room within such upper service facilities shall have a minimum of one electrical outlet furnishing wattage consistent with its intended use within a maintenance and operations facility.
 - (iii) The #High Line# Facility Work shall be completed within one year following the later of June 23, 2005, or the Chairperson's review and acceptance of the plans and specifications that demonstrate compliance with the standards of paragraph (b)(3)(ii) of this Appendix, subject to reasonable extension for any delays beyond Owner's reasonable control, unless such date is extended by mutual agreement between the City and Owner.
 - (iv) In no event, however, shall Owner be required to complete the #High Line# Facility Work until the #High Line# improvements in the portion of the #High Line# improvement area, as shown in Appendix C of this Chapter, adjacent to the #zoning lot#, as shown on Diagram 5 of Appendix C, are substantially complete. Notwithstanding the foregoing, in no event shall Owner be entitled to certification pursuant to Section 98-25, paragraph (c)(4)(3), until the Chairperson determines that the Stairway and Elevator Access Work is substantially complete.
 - (v) The cost to Owner of the #High Line# Facilities Work shall not exceed \$1,150,000. The amount of contribution to the #High Line# Improvement Fund under paragraph (a)(1) of this Appendix, E, made for purposes of Section

98-25, paragraph (a), shall be reduced by such at the time it is made.

(4) #High Line# Service Facility Work pursuant to paragraph (c) (4) of Section 98-25:

(i) For #zoning lots# located between West 18th and 19th Streets, in the event the Commissioner of Parks and Recreation elects to require improvements under this paragraph by providing Owner written notice thereof no later than 30 days following [effective date], Owner shall perform #High Line# Service Facility Work subject to the provisions of this paragraph (b)(4). For temporary certificates of occupancy, certification pursuant to Section 98-25, paragraph (c)(4), shall be of substantial completion of the work. For permanent certificates of occupancy, certification shall be of final completion of the work.

(ii) #High Line# Service Facilities under this paragraph (b) (4) shall consist of facilities that the Commissioner of Parks and Recreation determines will provide significant support services to the #High Line# in accordance with the following minimum standards:

(aa) Components, Size and Location

The #High Line# Service Facilities shall consist of: a space on one or more levels, with no less than 1,900 square feet of such space at a floor level at, or within three vertical feet of, the level of the #High Line bed#; a walkway connecting such space to the #High Line# of sufficient width and with sufficient load bearing capacity to accommodate the movement of service equipment to and from the #High Line# and which satisfies the additional obligations of the Americans for Disabilities Act of 1990; and a stairway with a clear path of not less than 44 inches in width providing access from the #street# to the portion of the #High Line# Service Facilities located above.

(bb) Other Features

The #High Line# Service Facilities shall include plumbing, electrical and utility infrastructure, including HVAC, as reasonably necessary to perform the service functions identified by the Commissioner of Parks and Recreation. Portions of any wall separating the #High Line# Service Facilities from the #High Line# and extending from the level of the #High Line bed# to the full height of the #High Line# Service Facilities shall comply with the transparency requirements of Section 98-54.

(iii) The #High Line# Service Facility Work shall be completed within one year following the later of [effective date], or the review and acceptance by the Chairperson of the City Planning Commission of the plans and specifications that demonstrate compliance with the standards of paragraph (b)(4)(ii) of this Appendix, subject to reasonable extensions for any delays beyond Owner's reasonable control, unless such date is extended by mutual agreement between the City and Owner. Notwithstanding the foregoing, in the event that, prior to an election by the Commissioner of Parks and Recreation under paragraph (b)(4)(i) of this Appendix, the City and Owner have agreed to an extension pursuant to paragraph (b)(2)(iii) of this Appendix, in connection with Stairway and Elevator Access Work, the #High Line# Facility Work shall be completed by such date, unless further extended by mutual agreement pursuant to this paragraph (b)(4)(iii).

(c) City performance in the event of failure to perform

* * *

No. 2

NYPD 107TH STREET PARKING FACILITY

CD 11 C 170066 PCM IN THE MATTER OF an application submitted by the New York City Police Department and Department of Citywide Administrative Services, pursuant to Section 197-c of the New York City Charter, for the site selection and acquisition of property, located at 127 East 107th Street (Block 1635, Lot 17) for use as a police parking facility.

BOROUGH OF STATEN ISLAND

Nos. 3 & 4

EAST SHORE SPECIAL COASTAL RISK

No. 3

CD. 2 C 170373 ZMR IN THE MATTER OF an application submitted by NYC Department

of City Planning, pursuant to Sections 197-c and 201 of the New York City Charter for the amendment of the Zoning Map, Section Nos. 27b, 27d, and 34a:

- 1. eliminating from within an existing R3-2 District a C1-1 District, bounded by Quincy Avenue, Slater Boulevard, Father Capodanno Boulevard, and Graham Boulevard;
2. establishing within an existing R3-2 District a C1-3 District, bounded by a line 210 feet southeasterly of Quincy Avenue, a line 60 feet southwesterly of Sioux Street, a line 240 feet southeasterly of Quincy Avenue, Iona Street, a line 270 feet southeasterly of Quincy Avenue, Slater Boulevard, Father Capodanno Boulevard, and Graham Boulevard; and
3. establishing a Special Coastal Risk District bounded by:
a. Olympia Boulevard, Slater Boulevard, a line 370 feet southeasterly of Patterson Avenue, Naughton Avenue, a line 200 feet northwesterly of Quincy Avenue, Dongan Hills Avenue, Quincy Avenue, a line 100 feet southwesterly of Liberty Avenue, a line 40 feet northwesterly of Quincy Avenue, Liberty Avenue, a line 90 feet northwesterly of Quincy Avenue, Seaview Avenue and its southeasterly centerline prolongation, the northwesterly boundary line of a park, Slater Boulevard and its southeasterly centerline prolongation, a line 270 feet southeasterly of Quincy Avenue, Iona Street, a line 240 feet southeasterly of Quincy Avenue, a line 60 feet southwesterly of Sioux Street, a line 210 feet southeasterly of Quincy Avenue, Graham Boulevard, Father Capodanno Boulevard, a line 40 feet southwesterly of Jefferson Avenue, a line 105 feet southeasterly of Jay Street, a line 180 feet southwesterly of Jefferson Avenue, Father Capodanno Boulevard, a line 140 feet northeasterly of Hunter Avenue, Jay Street, a line 175 feet northeasterly of Hunter Avenue, Baden Place, and Jefferson Avenue; and
b. Riga Street, Dugdale Street, a line 100 feet northwesterly of Riga Street, a line 250 feet southwesterly of Aviston Street, Amherst Avenue, a line 100 feet southwesterly of Aviston Street, Riga Street, Aviston Street, Mill Road, Old Mill Road, a line 85 feet northeasterly of Kissam Avenue and its southeasterly prolongation, the northwesterly, southwesterly, northwesterly and northeasterly boundary lines of Great Kills Park, the northeasterly prolongation of a northwesterly boundary line of Great Kills Park, Emmet Avenue, Cedar Grove Avenue, the southwesterly and southerly street line of Delwit Avenue, the southeasterly terminus of Emmet Avenue and its northeasterly prolongation, and Emmet Avenue;

as shown on a diagram (for illustrative purposes only) dated April 24, 2017, and subject to the conditions of CEQR Declaration E-423.

No. 4

EAST SHORE SPECIAL COASTAL RISK DISTRICT

CDs 2, 3 N 170374 ZRR IN THE MATTER OF an application submitted by NYC Department of City Planning, pursuant to Section 201 of the New York City Charter, for an amendment of the Zoning Resolution of the City of New York, relating to Article XIII, Chapter 7 (Special Coastal Risk District) to establish the Special Coastal Risk District.

Matter underlined is new, to be added; Matter struck out is to be deleted; Matter within # # is defined in Section 12-10; * * * indicates where unchanged text appears in the Zoning Resolution

ARTICLE I GENERAL PROVISIONS

Chapter 1 Title, Establishment of Controls and Interpretation of Regulations

* * *

11-122 Districts established

In order to carry out the purposes and provisions of this Resolution, the following districts are hereby established:

* * *

Special Purpose Districts

* * *

Establishment of the Special Clinton District

In order to carry out the special purposes of this Resolution as set forth in Article IX, Chapter 6, the #Special Clinton District# is hereby established.

Establishment of the Special Coastal Risk District

In order to carry out the special purposes of this Resolution as set forth in Article XIII, Chapter 7, the #Special Coastal Risk District# is hereby established.

Establishment of the Special College Point District

* * *

Chapter 2 Construction of Language and Definitions

12-10 DEFINITIONS

* * *

Special Clinton District

The "Special Clinton District" is a Special Purpose District designated by the letters "CL" in which special regulations set forth in Article IX, Chapter 6, apply.

Special Coastal Risk District

The "Special Coastal Risk District" is a Special Purpose District designated by the letters "CR" in which special regulations set forth in Article XIII, Chapter 7, apply.

Special College Point District

* * *

ARTICLE VI SPECIAL REGULATIONS APPLICABLE TO CERTAIN AREAS

Chapter 4 Special Regulations Applying in Flood Hazard Areas

* * *

Appendix A Special Regulations for Neighborhood Recovery

* * *

64-A83 Neighborhood Recovery Areas in Staten Island

In Staten Island, any areas designated by New York State as part of the NYS Enhanced Buyout Area Program located within #Special Coastal Risk District# 1, as established in the Appendix to Article XIII, Chapter 7, are excluded from a Neighborhood Recovery Area.

* * *

ARTICLE XIII SPECIAL PURPOSE DISTRICTS

* * *

Chapter 7 Special Coastal Risk District

137-00 GENERAL PURPOSES

The "Special Coastal Risk District" established in this Resolution is designed to promote and protect public health, safety and general welfare in coastal areas that are currently at exceptional risk from flooding, and may face greater risk in the future. These general goals include, among others, the following specific purposes:

- (a) limit the population in areas that are vulnerable to frequent flooding, including those areas exceptionally at risk from projected future tidal flooding;
(b) reduce the potential for property damage and disruption from regular flood events and support the City's capacity to provide infrastructure and services;
(c) promote consistency with planned improvements, neighborhood plans, and other measures to promote drainage, coastal protection, open space and other public purposes;
(d) provide sound planning in areas that have historically been occupied by wetlands and, where plans exist, for such areas to be maintained as open space; and
(e) promote the most desirable use of land and thus conserve the value of land and buildings, and thereby protect the City's tax revenue.

137-10 GENERAL PROVISIONS

The provisions of this Chapter shall apply within the #Special Coastal Risk District#. The regulations of all other Chapters of this Resolution are applicable, except as superseded, supplemented, or modified by the provisions of this Chapter. In the event of a conflict between the provisions of this Chapter and other regulations of this Resolution, including the provisions of Article VI, Chapter 4 (Special Regulations Applying in Flood Hazard Areas) the provisions of this Chapter shall control.

137-11 District Plan and Map

The District Map is located within the Appendix to this Chapter and is hereby incorporated and made part of this Resolution. It is incorporated for the purpose of specifying location where special regulations and requirements set forth in this Chapter apply.

The following #Special Coastal Risk Districts# are shown on the Maps in the Appendix to this Chapter:

Map 1 - #Special Coastal Risk District# 1 (CR-1), encompassing New York State Enhanced Buyout Areas in Graham Beach and Ocean Breeze, Community District 2, Borough of Staten Island

Map 2 - #Special Coastal Risk District# 1 (CR-1), encompassing New York State Enhanced Buyout Areas in Oakwood Beach, Community District 3, Borough of Staten Island

137-12 Applicability of Special Regulations

The special #use# and #bulk# regulations of this Chapter shall apply in the #Special Coastal Risk District# as set forth in the following table.

Special Regulations for the #Special Coastal Risk District#

Table with 5 columns: #Special Coastal Risk District#, #Residential Use# (137-21), #Community Facility Use# (137-22), Modifications to Article V (137-41), and Special Requirements (137-51). Row 1: CR-1 (buyout areas, Staten Island) with 'X' marks in the Residential Use, Community Facility Use, and Special Requirements columns.

137-20 SPECIAL USE REGULATIONS

The special #use# regulations of this Section, inclusive, shall apply in the #Special Coastal Risk District# as set forth in the table in Section 137-12 (Applicability of Special Regulations).

137-21 Residential Use

In #Special Coastal Risk District# 1, #residential uses# shall be limited to #single-family detached residences# and #accessory uses# as set forth in Section 22-11 (Use Group 1).

137-22 Community Facility Use

In the #Special Coastal Risk District#, #community facility uses# with sleeping accommodations shall not be permitted.

In #lower density growth management areas# in #Special Coastal Risk District# 1, the regulations for #community facility uses# of the underlying districts shall be modified as follows:

- (a) ambulatory diagnostic or treatment health care facilities shall be limited on any #zoning lot# to 1,500 square feet of #floor area#, including #cellar# space; and
(b) all #community facility uses# shall be subject to the maximum #floor area ratio#, and special #floor area# limitations, applicable to R3-2 Districts set forth in Section 24-162 (Maximum floor area ratios and special floor area limitations for zoning lots containing residential and community facility uses in certain districts).

137-40 SPECIAL APPLICABILITY OF ARTICLE V

In #Special Coastal Risk District# 1, the provisions of Article V, Chapter 2 (Non-conforming Uses) shall be modified as set forth in this Section.

#Non-conforming uses# may not be #enlarged# or #extended#. Furthermore, should 50 percent or more of the #floor area# of a #building# containing a #non-conforming use# be damaged or destroyed after [date of adoption], the #building# may be repaired, #incidentally altered# or reconstructed only for a #conforming use#.

However, the provisions of this Section shall not apply to any #building# that was damaged to the extent of 50 percent or more due to the effects of #Hurricane Sandy#, as that term is defined in Article VI, Chapter 4 (Special Regulations Applying in Flood Hazard Areas). The special regulations for #non-conforming buildings# of Section 64-70 shall apply to such #buildings#.

137-50 SPECIAL REQUIREMENTS FOR DEVELOPMENTS AND ENLARGEMENTS

In #Special Coastal Risk District# 1, no #development# or horizontal #enlargement# shall occur, except where authorized by the City.

Planning Commission pursuant to Sections 137-51 (Authorization for Development of Single Buildings and Enlargements) or 137-52 (Authorization for Development of Multiple Buildings), as applicable.

For the purposes of determining which authorization shall be applicable, the #zoning lot# upon which the #development# shall occur shall be considered to be a tract of land that existed under separate ownership from all adjoining tracts of land on [date of referral].

For the purposes of such authorizations, the alteration of any existing #building# resulting in the removal of more than 75 percent of the #floor area# and more than 25 percent of the perimeter walls of such existing #building#, and the replacement of any amount of #floor area#, shall be considered a #development#.

The provisions of this Section, inclusive, shall not apply to the reconstruction of any #building# that was damaged to the extent of 50 percent or more due to the effects of #Hurricane Sandy#, as that term is defined in Article VI, Chapter 4 (Special Regulations Applying in Flood Hazard Areas), or to the reconstruction of a garage #accessory# to a #single-family residence# or #two-family residence#.

The provisions of Section 64-92 (Special Permit for Modification of Certain Zoning Regulations) shall be inapplicable to a #building# that is #developed# pursuant to this Section, inclusive.

**137-51
Authorization for Development of Single Buildings and Enlargements**

The City Planning Commission may authorize a horizontal #enlargement#, or a #development# consisting of no more than one #building# containing a non-#accessory# use, on one or more #zoning lots#, and may modify the #bulk# regulations of the underlying district, except #floor area ratio# regulations, provided that:

- (a) the site plan, to the extent practicable, minimizes the need for new paving and impervious surfaces upon the #zoning lot#;
- (b) the site plan provides access to the new or #enlarged building# using #streets# that were improved and open to traffic on the date of application for an authorization, and which serve other occupied #buildings#;
- (c) the site plan, to the extent practicable, minimizes adverse effects on wetlands, planned open space, drainage, or other functions in the surrounding area;
- (d) the resulting #building# and other site improvements would not impair the essential ecological character of the surrounding area for its future use as open space;
- (e) the site plan and resulting #building# incorporate such measures as are reasonable to minimize risks to public safety from natural hazards such as flooding and wildfires; and
- (f) where the Commission is modifying #bulk# regulations, such modifications are the minimum necessary to protect, or provide buffering from, wetlands or wetland-adjacent areas.

The Commission may prescribe additional conditions and safeguards to minimize adverse effects on the character of the surrounding area.

**137-52
Authorization for Development of Multiple Buildings**

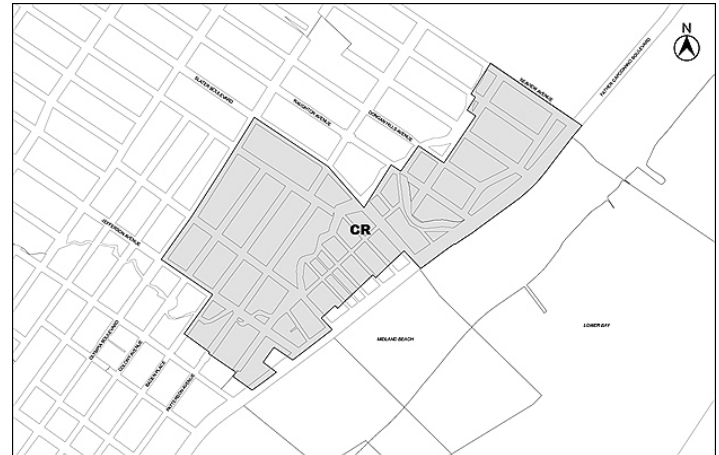
The City Planning Commission may authorize a #development# consisting of more than one #building# on one or more #zoning lots#, and may modify the #bulk# regulations of the underlying district, except #floor area ratio# regulations, provided that:

- (a) all #zoning lots# comprising such #development# together provide a minimum of 9,500 square feet of #lot area# per #building#, where no portion of such #lot area# shall contain delineated wetland on a wetland survey reviewed by the New York State Department of Environmental Conservation (NYSDEC). Such review by the NYSDEC shall have occurred no more than two years prior to the date of application for this authorization;
- (b) the #development# satisfies the findings of paragraphs (a) through (e) of Section 137-51 (Authorization for Development of Single Buildings and Enlargements);
- (c) where the Commission is modifying #bulk# regulations, such modifications shall:
 - (1) facilitate the configuration of #buildings# in order to protect, or provide buffering from, adjacent wetlands, open space and natural resources;
 - (2) facilitate, to the extent practicable, the configuration of #buildings# in proximity to the location of existing #buildings# within the area;
 - (3) limit the need for new paving and impermeable surfaces; and
 - (4) are consistent with the scale and character of the surrounding area.

The Commission may prescribe additional conditions and safeguards to minimize adverse effects on the character of the surrounding area.

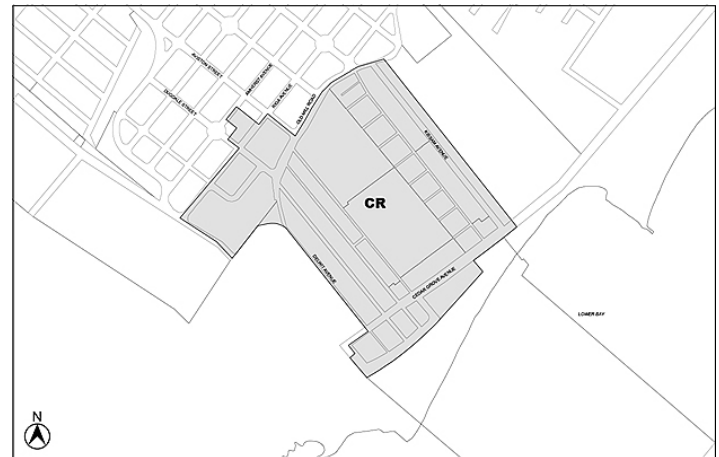
**APPENDIX
Special Coastal Risk District Plan**

Map 1. #Special Coastal Risk District# 1 (CR-1), encompassing New York State Enhanced Buyout Areas in Graham Beach and Ocean Breeze, Community District 2, Borough of Staten Island



[new text map to be added; draft]

Map 2. #Special Coastal Risk District# 1 (CR-1), encompassing New York State Enhanced Buyout Areas in Oakwood Beach, Community District 3, Borough of Staten Island



[new text map to be added; draft]

**BOROUGH OF THE BRONX
No. 5
MORRIS PARK BID**

CD 11 N 170440 BDX
IN THE MATTER OF an application submitted by the Department of Small Business Services on behalf of the Morris Park Business Improvement District Steering Committee, pursuant to Section 25-405(a) of Chapter 4 of Title 25 of the Administrative Code of the City of New York, as amended, concerning the establishment of the Morris Park Business Improvement District.

**Nos. 6-9
LOWER CONCOURSE NORTH REZONING
No. 6**

CD 4 C 170311 ZMX
IN THE MATTER OF an application submitted by NYC Economic Development Corporation, pursuant to Section 197-c and 201 of the New York City Charter for the amendment of the Zoning Map, Section No. 6a:

- 1. changing a M2-1 District to an R7-2 District property bounded by the U.S. Pierhead and Bulkhead line, a line 600 feet northerly of East 149th Street, a line 145 feet westerly of Major Deegan Expressway, the northerly street line of former East 150th Street, Major Deegan Expressway, and East 149th Street;
- 2. establishing within the proposed R7-2 District a C2-5 District

bounded by the U.S. Pierhead and Bulkhead line, a line 600 feet northerly of East 149th Street, a line 145 feet westerly of Major Deegan Expressway, the northerly street line of former East 150th Street, Major Deegan Expressway, and East 149th Street; and

- 3. establishing a Special Harlem River Waterfront District bounded by the U.S. Pierhead and Bulkhead line, a line 600 feet northerly of East 149th Street, a line 145 feet westerly of Major Deegan Expressway, the northerly street line of former East 150th Street, Major Deegan Expressway, and East 149th Street;

No. 7

CD 4 N 170312 ZRX

IN THE MATTER OF an application submitted by New York City Economic Development Corporation, pursuant to Section 201 of the New York City Charter, for an amendment of the Zoning Resolution of the City of New York, modifying Article VIII, Chapter 7, for the purpose of establishing two subdistricts within the Special Harlem River Waterfront District and modifying Appendix F for the purpose of establishing a Mandatory Inclusionary Housing area.

Matter underlined is new, to be added;
Matter struck out is to be deleted;
Matter within # # is defined in Section 12-10;
* * * indicates where unchanged text appears in the Zoning Resolution

Article II
RESIDENCE DISTRICT REGULATIONS

Chapter 3
Residential Bulk Regulations in Residence Districts

* * *

23-00
APPLICABILITY AND GENERAL PURPOSES

23-01
Applicability of This Chapter

* * *

23-011
Quality Housing Program

* * *

R6 R7 R8 R9 R10

- (c) In the districts indicated without a letter suffix, the optional Quality Housing #bulk# regulations permitted as an alternative pursuant to paragraph (b) of this Section, shall not apply to:

- (1) Article VII, Chapter 8 (Special Regulations Applying to Large Scale Residential Developments);

- (2) Special Purpose Districts
However, such optional Quality Housing #bulk# regulations are permitted as an alternative to apply in the following Special Purpose Districts:

* * *

#Special Grand Concourse Preservation District#;

#Special Harlem River Waterfront District#;

#Special Limited Commercial District#;

* * *

23-10
OPEN SPACE AND FLOOR AREA REGULATIONS

R1 R2 R3 R4 R5 R6 R7 R8 R9 R10

* * *

23-15
Open Space and Floor Area Regulations in R6 Through R10 Districts
R6 R7 R8 R9 R10

* * *

23-154
Inclusionary Housing

* * *

- (d) Special #floor area# provisions for #zoning lots# in #Mandatory Inclusionary Housing areas#

For #zoning lots# in #Mandatory Inclusionary Housing areas#, the following provisions shall apply:

* * *

- (2) Maximum #floor area ratio#

The maximum #floor area ratio# for the applicable zoning district in #Inclusionary Housing designated areas# set forth in paragraph (b) of this Section shall apply to any #MIH

development#. However, the maximum #floor area ratio# for any #MIH development# in R7-1 and R7-2 Districts without a letter suffix shall be 4.6, and in an R7-3 or R7X District, the maximum #floor area ratio# shall be 6.0 for any #MIH development#, except that the maximum #floor area ratio# for an R7-2 District in a #Mandatory Inclusionary Housing area# in Community District 5, Borough of Brooklyn, mapped on or before April 20, 2016, shall be as set forth in paragraph (b) of this Section.

* * *

Article VI
SPECIAL REGULATIONS APPLICABLE TO CERTAIN AREAS

* * *

Chapter 2
Special Regulations Applying in the Waterfront Area

* * *

62-30
SPECIAL BULK REGULATIONS

* * *

62-32
Maximum Floor Area Ratio and Lot Coverage on Waterfront Blocks

* * *

62-322
Residential uses in R1, R2, R6, R7, R8, R9 and R10 Districts

For #residential buildings# or #residential# portions of #buildings# in R1, R2, R6, R7, R8, R9 and R10 Districts, the applicable regulations of Section 23-14 (Open Space and Floor Area Regulations in R1 through R5 Districts) or Section 23-15 (Open Space and Floor Area Regulations in R6 through R10 Districts), inclusive, shall not apply. In lieu thereof, the maximum #floor area ratio# and #lot coverage# on a #zoning lot# shall be as specified in the table below, except as provided for in Sections 23-154 (Inclusionary Housing), 62-323 (Affordable independent residences for seniors) and 62-35 (Special Bulk Regulations in Certain Areas Within Community District 1, Brooklyn):

MAXIMUM FLOOR AREA RATIO AND MAXIMUM LOT COVERAGE
FOR RESIDENTIAL BUILDINGS
OR RESIDENTIAL PORTIONS OF BUILDINGS

Table with 3 columns: District, Maximum #Floor Area Ratio#1, Maximum #Lot Coverage# (in percent). Rows include R1 R2, R6B, R6, R6A R7B, R7-1 R7-2, R7A R8B.

* * *

1 In #Inclusionary Housing designated areas# and in #Mandatory Inclusionary Housing areas#, the #floor area ratio# has been modified, pursuant to Section 23-154 or Section 62-35, inclusive

* * *

62-90
WATERFRONT ACCESS PLANS

* * *

62-92
Borough of The Bronx

The following Waterfront Access Plans are hereby established within the Borough of The Bronx. All applicable provisions of Article VI, Chapter 2, remain in effect within the areas delineated by such plans, except as expressly set forth otherwise in the plans:

- BX-1: Harlem River, in the #Special Harlem River Waterfront District#, as set forth in Section 87-60-70 (HARLEM RIVER WATERFRONT ACCESS PLAN).

* * *

ARTICLE VIII
SPECIAL PURPOSE DISTRICTS

* * *

Chapter 7
Special Harlem River Waterfront District

87-00
GENERAL PURPOSES

* * *

87-01
Definitions

For purposes of this Chapter, matter in italics is defined in Sections 12-10, 62-11 or 64-11, or within this Section.

[The definition of "ground floor level" moved from 87-10 (SPECIAL USE REGULATIONS) and amended]

Ground floor level

As used in this Section, the "ground floor level" shall mean the finished floor level of the first story that is within five feet of an adjacent public sidewalk or any other publicly accessible open area, or the finished floor level of the lowest occupiable floor pursuant to the provisions of Section 64-21 (Ground Floor Use), whichever is lower.

Parcel 1 building line

The "Parcel 1 building line" shall be:

- (a) in the event that the portion of the Major Deegan Expressway traversing Parcel 1, as shown on Map 1 in the Appendix of this Chapter, has been widened after June 30, 2009, a line 22 feet west of and parallel to the as-built western edge of such Expressway structure; or

* * *

87-02
General Provisions

In harmony with the general purpose and intent of this Resolution and the general purposes of the Special Harlem River Waterfront District, the regulations of the Special Harlem River Waterfront District shall apply. The regulations of all other Chapters of this Resolution are applicable, except as superseded, supplemented or modified by the provisions of this Chapter. In the event of a conflict between the provisions of this Chapter and other regulations of this Resolution, the provisions of this Chapter shall control. However, in flood zones, in the event of a conflict between the provisions of this Chapter and the provisions of Article VI, Chapter 4 (Special Regulations Applying in Flood Hazard Areas), the provisions of Article VI, Chapter 4, shall control.

[Latter portion of this Section has been moved to Section 87-043]

87-03
District Plan and Maps

The regulations of this Chapter are designed to implement the Special Harlem River Waterfront District Plan as set forth in the Appendix to this Chapter. The plan area has been divided into two subdistricts composed of parcels which consisting of tax blocks and lots as established on June 30, 2009, as follows:

Core Subdistrict - tax blocks and lots existing on June 30, 2009

- Parcel 1: Block 2349, Lot 112
- Parcel 2: Block 2349, Lot 100 (that portion not mapped as parkland*)
- Parcel 3: Block 2349, Lots 46, 47, 146
- Parcel 4: Block 2349, Lot 38
- Parcel 5: Block 2349, Lots 15, 20
- Parcel 6: Block 2349, Lots 3, 4
- Parcel 7: Block 2323, Lot 43
- Parcel 8: Block 2323, Lot 28
- Parcel 9: Block 2323, Lots 5, 13, 18

North Subdistrict - tax blocks and lots existing on [date of adoption]

- Parcel 10: Block 2539, Lot 1, portion of Lots 2, 3 Block 2356, Lots 2, 72 and tentative Lot 102 (existing on [date])

The District Plan includes the following maps:

Map 1. (Special Harlem River Waterfront District, Subdistricts and Parcels)

Map 2. (Waterfront Access Plan: Public Access Elements).

* in accordance with Alteration Map No. 13124, dated January 29, 2009, in the Office of the Bronx Borough President

87-04
Applicability of District Regulations Article VI, Chapter 2

[Existing Section 87-04 provision moved to 87-042; portion of existing 87-02 moved to 87-043]

87-041
Applicability of the Quality Housing Program

In the Special Harlem River Waterfront District, buildings containing residences shall be developed or enlarged in accordance with the Quality Housing Program. The bulk regulations of this Chapter shall be considered the applicable bulk regulations for Quality Housing buildings.

87-042
Applicability of Article VI, Chapter 2

The provisions of Article VI, Chapter 2 (Special Regulations Applying in the Waterfront Area) shall apply in all waterfront areas, except as modified by the provisions of this Chapter.

[Existing waterfront zoning lot provision moved from Section 87-04]

For the purpose of applying such provisions, Parcels 1, 2, 3 and 4, within the Core Subdistrict as shown on Map 1 (Special Harlem River District, Subdistricts and Parcels) in the Appendix to this Chapter, shall be considered waterfront zoning lots, notwithstanding the mapping of any streets on such parcels after June 30, 2009.

87-043
Applicability of Article VI, Chapter 4

Notwithstanding the provisions of Section 87-02 (General Provisions) However, in flood zones, in the event of a conflict between the provisions of this Chapter and the provisions of Article VI, Chapter 4 (Special Regulations Applying in Flood Hazard Areas), the provisions of Article VI, Chapter 4, shall control.

87-044
Applicability of the Inclusionary Housing Program

For the purposes of applying the Inclusionary Housing Program set forth in Section 23-90 (INCLUSIONARY HOUSING), the Core Subdistrict, as shown on Map 1, shall be an Inclusionary Housing designated area, and the North Subdistrict, as shown on Map 1 in the Appendix to this Chapter, shall be a Mandatory Inclusionary Housing area.

* * *

87-10
SPECIAL USE REGULATIONS

The use regulations of the underlying districts and of Article VI, Chapter 2 (Special Regulations Applying in the Waterfront Area) are modified in Sections 87-11 through 87-24, by the provisions of this Section, inclusive.

As used in this Section, "ground floor level" shall mean the finished floor level of a story that is within five feet of an adjacent public sidewalk or any other publicly accessible open area.

[Definition of "ground floor level," moved to 87-01 and amended]

87-11
Vehicle Storage Establishments
Use Regulations in the Core Subdistrict

[Existing 87-11 provisions moved to 87-111]

The special use provisions of this Section, inclusive, shall apply to zoning lots within the Core Subdistrict, as shown on Map 1 in the Appendix to this Chapter.

87-111
Vehicle storage establishments

[Existing provisions, moved from 87-11]

Commercial or public utility vehicle storage, open or enclosed, including accessory motor fuel pumps as listed in Use Group 16C shall be a permitted use on Parcel 5, as shown on Map 1 in the Appendix to this Chapter, provided that:

- (a) such use is the primary use on the parcel;
- (b) no more than 10,000 square feet of floor area shall be provided on Parcel 5; and
- (c) a shore public walkway is provided as set forth in paragraph (a) of Section 87-6171 (Special Public Access Provisions by Parcel).

The streetscape provisions of Section 87-1340, inclusive, the maximum width of establishment provisions of Section 87-23213 and the special height and setback regulations of Section 87-30, inclusive, shall not apply to such use.

87-112
Location of Commercial Space

[Existing provisions, moved from 87-12]

The provisions of Section 32-422 (Location of floors occupied by commercial uses) are modified to permit residential uses on the same story as a commercial use, provided no access exists between such uses at any level containing residences and provided any

#commercial uses# are not located directly over any #residential use#. However, such #commercial uses# may be located over a #residential use# by authorization of the City Planning Commission upon a finding that sufficient separation of #residential uses# from #commercial uses# exists within the #building#.

87-14 87-113

Location of Underground Uses

[Existing provisions, moved from 87-14]

Notwithstanding the provisions of Section 62-332 (Rear yards and waterfront yards), underground #uses#, such as parking garages, shall not be allowed in #waterfront yards#.

87-12

Location of Commercial Space
Use Regulations in the North Subdistrict

[Existing 87-12 provisions moved to 87-112]

The special #use# provisions of this Section, inclusive, shall apply to #zoning lots# within the North Subdistrict, as shown on Map 1 in the Appendix to this Chapter.

87-121

Modification of supplementary commercial use regulations

In the North Subdistrict, the supplementary #commercial use# regulations of Section 32-421 (Limitation on floors occupied by commercial uses) shall be modified to permit #commercial uses# to be on any #story#, provided no access exists between such #commercial# and #residential uses# at any level containing #residences#, and provided that such #commercial uses# are not located directly over any #residential use#.

87-13

Streetscape Regulations

[Existing Section 87-13 provisions moved to 87-40 and modified per subdistrict]

87-14

Location of Underground Uses

[Existing Section 87-14 provisions moved to 87-113]

87-20

SPECIAL FLOOR AREA REGULATIONS

[Existing Section 87-20 provisions moved to 87-21]

The #floor area# regulations of the underlying districts and of Article VI, Chapter 2 (Special Regulations Applying in the Waterfront Area) are modified by the provisions of this Section, inclusive.

87-21

Special Residential Floor Area Regulations
Floor Area Regulations in the Core Subdistrict

[Existing 87-21 provisions moved to 87-211; below: existing provisions, moved from 87-20]

The #Special Harlem River Waterfront District# Core Subdistrict, as shown on Map 1 in the Appendix to this Chapter, shall be an #Inclusionary Housing designated area#, pursuant to Section 12-10 (DEFINITIONS), for the purpose of making the Inclusionary Housing Program regulations of Section 23-90 (INCLUSIONARY HOUSING), inclusive, applicable as modified within the Special District.

87-211

Special Residential Floor Area Regulations

[Existing provisions, moved from 87-21]

The base #floor area ratio# for any #zoning lot# containing #residences# shall be 3.0. Such base #floor area ratio# may be increased to a maximum of 4.0 through the provision of #affordable housing# pursuant to the provisions for #Inclusionary Housing designated areas# in paragraph (b) of Section 23-90154 (INCLUSIONARY HOUSING-Inclusionary Housing), except that the height and setback regulations of Sections 23-951 (Height and setback for compensated developments in Inclusionary Housing designated areas) and 23-664 (Modified height and setback regulations for certain Inclusionary Housing buildings or affordable independent residences for seniors) shall not apply. In lieu thereof, the height and setback regulations of this Chapter shall apply.

87-212

Special Retail Floor Area Requirement

[Existing provisions, moved from 87-22]

- (a) For each square foot of #commercial floor area# in a #building# occupied by the #uses# listed in paragraph (a)(1) of this Section, an equal or greater amount of #residential#, #community facility# or #commercial floor area# shall be provided from #uses# listed in paragraph (a)(2) of this Section.

* * *

87-213

Maximum Width of Establishments

[Existing provisions, moved from 87-23]

On Parcels 5 and 6, as shown on Map 1 in the Appendix to this Chapter, the width of any ground floor level #commercial# or #community facility# establishments facing a #shore public walkway# or #upland connection#, shall be limited to 60 feet for each #street wall# facing such #shore public walkway# or #upland connection#.

87-214

Location of Building Entrances

[Existing provisions, moved from 87-24]

On Parcels 1, 2, 3 and 4, as shown on Map 1 in the Appendix to this Chapter, the main front entrance of at least one #building#, as the term "main front entrance" is used in the New York City Fire Code, Section 502.1 (FRONTAGE SPACE), or its successor, shall be located facing the #shore public walkway#. Such main front entrance of a #building# shall be:

- (a) on Parcel 1, located no less than 120 feet from 149th Street;
- (b) on Parcel 2, located no less than 95 feet from a mapped parkland; and
- (c) on Parcels 3 and 4, located no less than 45 feet from an #upland connection#.

87-22

Special Retail Floor Area Requirement
Floor Area Regulations in the North Subdistrict

[Existing 87-22 provisions moved to 87-212]

Within the North Subdistrict, as shown on Map 1 in the Appendix to this Chapter, for all permitted #uses#, the #floor area# provisions of Article VI, Chapter 2 (Special Regulations Applying in the Waterfront Area) shall apply. However, in no event shall the maximum #floor area ratio# for any #zoning lot# exceed 4.6.

87-23

Maximum Width of Establishments

[Existing provisions moved to 87-213]

87-24

Location of Building Entrances

[Existing provisions moved to 87-214]

87-30

SPECIAL HEIGHT AND SETBACK, LEGAL WINDOW AND COURT REGULATIONS

In the Core Subdistrict, as shown on Map 1 in the Appendix to this Chapter, the underlying height and setback regulations shall not apply. In lieu thereof, the special height and setback regulations of this Section, inclusive, shall apply.

In the North Subdistrict, as shown on Map 1 in the Appendix to this Chapter, the underlying height and setback regulations shall apply, except as modified by the provisions of this Section, inclusive, as applicable. The height and setback regulations of Section 62-34 (Height and Setback Regulations on Waterfront Blocks) shall not apply, except as specifically made applicable in this Section, inclusive.

For the purposes of applying such regulations:

- (a) a #shore public walkway#, mapped parkland, an #upland connection# or fire apparatus access road, as required by the New York City Fire Code, shall be considered a #street# and its boundary shall be considered a #street line#. However, the following shall not be considered #streets# for the purposes of applying the #street wall# location provisions of paragraph (a) of Section 87-32:
 - (1) Exterior Street; and
 - (2) that portion of any other #street#, mapped parkland, #upland connection# or fire apparatus access road that is located east of the #Parcel 1 building line#; and
- (b) In all Subdistricts, the height of all #buildings or other structures# shall be measured from the #base plane#.

[Existing street line applicability provisions in paragraph (a) moved to Section 87-32]

87-31

Permitted Obstructions

In the Core and North Subdistricts, the provisions of Section 33-42 (Permitted Obstructions) shall apply to all #buildings#. In addition, dormers may penetrate a maximum base height in accordance with the provisions of paragraph (c)(1) of Section 23-621 (Permitted obstructions in certain districts).

87-32

Street Wall Location and Building Base
Special Height and Setback in the Core Subdistrict

[Existing 87-32 provisions moved to 87-321; below: some existing provisions moved from 87-30]

In the Core Subdistrict, Ffor the purposes of applying such regulations of this Section, inclusive:

- (a) a #shore public walkway#, mapped parkland, an #upland connection# or fire apparatus access road, as required by the New York City Fire Code, shall be considered a #street# and its boundary shall be considered a #street line#. However, the following shall not be considered #streets# for the purposes of applying the #street wall# location provisions of paragraph (a) of Section 87-321:
 - (1) Exterior Street; and
 - (2) that portion of any other #street#, mapped parkland, #upland connection# or fire apparatus access road that is located east of the #Parcel 1 building line#; and
- (b) the height of all #buildings or other structures# shall be measured from the #base plane#.

87-321
Street Wwall Elocation and Bbuilding Bbase

[Existing provisions of paragraphs (a), (b) and (c), moved from 87-32]

- (a) #Street wall# location * * *
- (b) Minimum and maximum base heights * * *
- (c) Transition heights * * *

87-322
Towers

[Existing provisions, moved from 87-33]

All #stories# of a #building# located partially or wholly above the applicable transition height set forth in paragraph (c) of Section 87-321 (Street wall location and building base) shall be considered a "tower" and shall comply with the provisions of this Section. For #zoning lots# with less than 130,000 square feet of #lot area#, only one tower shall be permitted. For #zoning lots# with 130,000 square feet of #lot area# or more, not more than two towers shall be permitted.

* * *

87-33
Towers

Special Height and Setback, Legal Windows, and Courts in the North Subdistrict

[Existing 87-33 provisions moved to 87-322]

In the North Subdistrict, as shown on Map 1 in the Appendix to this Chapter, the provisions of this Section, inclusive, shall apply.

For the purposes of applying the underlying height and setback, distance between #legally required windows# and #lot lines#, and #court# regulations, as modified by the provisions of this Section, inclusive, the following provisions shall apply: a #shore public walkway#, #visual corridor#, #upland connection# or #supplemental public access area# shall be considered a #street# and its boundary shall be treated as a #street line#. Any #visual corridor# or #upland connection# that measures at least 75 feet in width, or any #shore public walkway# or #supplemental public access area#, shall be considered a #wide street#. Any other #visual corridor# or #upland connection# shall be considered a #narrow street#.

87-331
Maximum height of buildings and setback regulations

In the North Subdistrict, #buildings or other structures#, or portions thereof, within 30 feet of a #shore public walkway#, shall not exceed the maximum base height provisions set forth in paragraph (a) of this Section. #Buildings or other structures#, or portions thereof, within 10 feet of all other #wide streets#, or within 15 feet of #narrow streets#, shall not exceed the maximum base height provisions set forth in paragraph (b) of this Section. Except as otherwise set forth in paragraph (a) or (b) of this Section, as applicable, such maximum heights may be exceeded only in accordance with Section 87-31 (Permitted Obstructions).

- (a) Height allowances along the #shore public walkway#:

The maximum height of #buildings or other structures#, or portions thereof, located within 30 feet of a #shore public walkway# shall be as follows:

 - (1) such #buildings or other structures#, or portions thereof, shall not exceed 65 feet, except that 80 percent of the #street wall# of such #building or other structure#, or portion thereof, may rise to a maximum height of 85 feet; and

- (2) no dormers, pursuant to the provisions of Section 87-31 (Permitted Obstructions), shall be permitted.

- (b) Height allowances along all other frontages

The maximum height of #buildings or other structures#, or portions thereof, located within 10 feet of all other #wide streets#, or within 15 feet of #narrow streets#, shall not exceed a maximum height of 85 feet.

Beyond 30 feet of a #shore public walkway#, or beyond 10 feet of all other #wide streets#, or 15 feet of #narrow streets#, the maximum height of #buildings or other structures# shall be as set forth in Section 87-332 (Towers).

87-332
Towers

In the North Subdistrict, the maximum height of #buildings or other structures#, or portions thereof, beyond 30 feet of a #shore public walkway#, or beyond 10 feet of all other #wide streets#, or 15 feet of #narrow streets#, shall be 85 feet.

Such maximum #building# height may be exceeded by "towers" permitted in Location A or Location B. Such #towers# shall be provided in accordance with paragraphs (a) or (b) of this Section, as applicable. For the purpose of applying the provisions of this Section, all #stories# of a #building# located partially or wholly above 85 feet shall be considered a "tower" and shall comply with the provisions of this Section. Two or more #abutting towers# shall be considered one #tower#. In addition, for the purposes of applying the provisions of this Section, Location A shall be the portion of the North Subdistrict located within 100 feet of the northerly boundary of East 149th Street, and Location B shall be the remaining portion of the North Subdistrict.

- (a) Tower in Location A

One #tower# shall be permitted, subject to the following provisions:

- (1) the maximum width of any #story# of a #tower# facing a #shoreline# shall not exceed 100 feet, except that any permitted dormers need not be included in such maximum width;
- (2) each #residential story# of such #tower#, partially or fully above the height of the base height, shall not exceed 10,000 square feet, except that any permitted dormers need not be included in such gross area;
- (3) such #tower# shall not exceed a maximum #building# height of 400 feet;
- (4) a #tower# that exceeds a height of 260 feet shall provide articulation in accordance with the following provisions:
 - (i) For #towers# less than 300 feet in height, the uppermost three #stories#, or as many #stories# as are located entirely above a height of 260 feet, whichever is less, shall have a #lot coverage# not exceeding 90 percent of the #lot coverage# of the #story# immediately below such #stories#; and
 - (ii) For #towers# 300 feet or more in height, the uppermost four #stories# shall have a #lot coverage# not exceeding 90 percent of the #lot coverage# of the #story# immediately below such #stories#.

- (b) Towers in Location B

#Towers# shall be permitted, subject to the following provisions:

- (1) no #tower# shall be located within 60 feet of a #tower# within Location A;
- (2) the aggregate width of #towers# that face a #shoreline#, and are located within 100 feet of a #shore public walkway#, shall not exceed 185 feet, where such aggregate width is measured in accordance with paragraph (c)(5) of Section 62-341 (Development on land and platforms);
- (3) the #aggregate width of street walls# of #towers# located along the southerly boundary of the required #visual corridor# as specified in paragraph (d) of Section 87-71, shall not exceed 150 feet.
- (4) such #towers# shall not exceed a maximum #building# height of 260 feet; and
- (5) any #tower# that exceeds a height of 200 feet shall provide articulation in accordance with the following provisions: the uppermost three #stories#, or as many #stories# as are located entirely above a height of 200 feet, whichever is less, shall have a #lot coverage# not exceeding 80 percent of the #lot coverage# of the #story# immediately below such #stories#.

87-40
SPECIAL REQUIREMENTS FOR CERTAIN ROADS AND SIDEWALKS

STREETSCAPE REGULATIONS

[All existing 87-40 text moved to 87-50]

The provisions set forth in this Section, inclusive, shall apply to #ground floor levels# within the #Special Harlem River Waterfront District#, as applicable.

87-41

Fire Apparatus Access Roads Streetscape Requirements in the Core Subdistrict

[Existing 87-41 provisions moved to 87-51]

In the Core Subdistrict, as shown on Map 1 in the Appendix to this Chapter, the ground floor and streetscape provisions of this Section, inclusive, shall apply.

87-411

Ground floor uses within the Core Subdistrict

[Existing provisions, moved from 87-13 (a)]

Within the Core Subdistrict, all AH #ground floor level uses# facing a #shore public walkway#, mapped parkland or an #upland connection# shall comply with the minimum depth requirements of 37-32 (Ground Floor Depth Requirements for Certain Uses). For the purposes of applying such provisions, #shore public walkways#, mapped parkland or an #upland connection# shall be considered designated retail #streets#. Lobbies and entrances shall comply with the provisions for Type 1 lobbies set forth in Section 37-33 (Maximum Width of Certain Uses). The level of the finished ground floor shall be located not higher than two feet above nor lower than two feet below the as-built level of the adjacent public sidewalk or other publicly accessible area.

For #buildings# on Parcels 1 through 6, as shown on Map 1 in the Appendix to this Chapter, that face a #shore public walkway#, mapped parkland or #upland connection#, not less than 20 percent of the ground floor level #floor area# of such portions of #buildings# shall consist of #uses# from Use Groups 6A, 6C, 6F, 8A, 8B and 10A, as set forth in Article III, Chapter 2.

87-412

Parking wrap and screening requirements within the Core Subdistrict

[Existing provisions, moved from paragraphs (c) through (e) of 87-50]

The following provisions shall apply to all parking facilities in the Core Subdistrict:

(e)(a) Location requirements for parking facilities

No parking facility, open or enclosed, shall front upon or be visible from:

- (1) a #shore public walkway#, except as provided for in paragraph (e) (c) of this Section for Parcel 5;
- (2) any #upland connection# or mapped parkland, or portion thereof, that is located west of the #Parcel 1 building line#.

(d)(b) Design requirements for enclosed off-street parking facilities

All enclosed off-street parking facilities shall be located either entirely below the level of any #street# or open area accessible to the public upon which such facility fronts or, when located above grade, in compliance with the following provisions:

- (1) The provisions of this paragraph, (d)(b)(1), shall apply to facilities facing a #shore public walkway#, an #upland connection#, mapped parkland, or the northern #street line# of 138th Street.

At every level above grade, off-street parking facilities shall be wrapped by #floor area# in accordance with the provisions of paragraph (a) of Section 37-35 (Parking Wrap and Screening Requirements). For the purposes of applying such provisions, #shore public walkways#, an #upland connection# or mapped parkland and East 138th Street shall be considered designated retail streets. All such parking facilities shall be exempt from the definition of #floor area#.

On Parcel 6, as shown on Map 1 in the Appendix to this Chapter, the ground floor of a #building# within 60 feet of the intersection of Exterior Street and East 138th Street shall be wrapped by #floor area# in accordance with the provisions of paragraph (a) of Section 37-35 so that no portion of a parking facility is visible from such portion of Exterior Street or East 138th Street.

- (2) The provisions of this paragraph, (d)(b)(2), shall apply to facilities not facing a #shore public walkway#, or that portion of an #upland connection# or mapped parkland located west of the #Parcel 1 building line#, or the northern #street line# of East 138th Street.

Such facilities shall be screened in accordance with the provisions set forth in paragraphs (b)(1) through (b)(3) of Section 37-35.

(e)(c) Open parking lots

The requirements of Section 37-90 (PARKING LOTS) and screening requirements for open parking lots of Article VI, Chapter 2 (Special Regulations Applying in the Waterfront Area), are modified as set forth in this paragraph, (e).

For the purposes of applying the requirements of Section 37-90, a fire apparatus access road shall be considered a #street#.

On Parcel 1, for parking lots or portions thereof located east of the #Parcel 1 building line#, no landscaping shall be required. Such parking lots shall be screened from #streets# and any other publicly accessible areas by ornamental fencing, excluding chain link fencing, with a surface area at least 50 percent open and not more than four feet in height. However, along that portion of Exterior Street located between East 149th Street and a sewer easement, a seven foot wide strip, densely planted with evergreen shrubs maintained at a height of three feet shall be provided.

On Parcel 5, as shown on Map 1 in the Appendix to this Chapter, if a commercial or public utility vehicle storage #use#, as listed in Use Group 16C, is #developed# or #enlarged# as the primary #use# on the parcel, the screening requirements applicable to open parking lots set forth in Article VI, Chapter 2, shall not apply. In lieu thereof, such open parking lot shall be screened from the adjacent #shore public walkway# and #upland connection# with a wall or fence, other than a chain link fence, not more than 50 percent opaque, and at least five feet in height, but not more than six feet in height.

87-413

Transparency requirements within the Core Subdistrict

[Existing provisions, moved from 87-13 (b)]

In the Core Subdistrict, any Any #building# wall containing #ground floor level commercial# or #community facility uses# that faces a #shore public walkway#, mapped parkland or an #upland connection#, shall be glazed in accordance with the transparency requirements set forth in Section 37-34 (Minimum Transparency Requirements). For the purposes of applying such provisions, #shore public walkways#, mapped parkland or an #upland connection# shall be considered designated retail streets.

87-42

Sidewalks**Streetscape Requirements in the North Subdistrict**

[Existing 87-42 provisions moved to 87-52]

In the North Subdistrict, as shown on Map 1 in the Appendix to this Chapter, the provisions of this Section, inclusive, shall apply.

For the purposes of applying the provisions of Section 37-30 (SPECIAL GROUND FLOOR RETAIL PROVISIONS FOR CERTAIN AREAS), inclusive, to this Section, inclusive, in locations where non-#residential floor area# is provided along public access areas in accordance with the provisions of Section 87-421 (Ground floor uses in the North Subdistrict), such portions of #shore public walkways#, mapped parkland, #upland connections# or #streets# shall constitute a designated retail street.

87-421

Ground floor uses in the North Subdistrict

For #building# walls more than 50 feet in width that face a #street#, #shore public walkway#, #public park# or #upland connection#, at least 30 percent of the width of such #building# walls shall be occupied by non-#residential floor area# on the #ground floor level#. Such non-#residential floor area# shall comply with the minimum depth provisions of Section 37-32 (Ground Floor Depth Requirements for Certain Uses).

87-422

Transparency

Along designated retail streets, any #building# wall shall be glazed in accordance with the transparency requirements set forth in Section 37-34 (Minimum Transparency Requirements).

87-423

Parking wrap and screening requirements in the North Subdistrict

Along designated retail streets, any off-street parking spaces shall be wrapped by #floor area# in accordance with the provisions of paragraph (a) of Section 37-35 (Parking Wrap and Screening Requirements).

In other locations, any #accessory# off-street parking space provided on the #ground floor level# of a #building# shall be wrapped by #floor area# or screened in accordance with the provisions of paragraph (b) of Section 37-35.

87-50

**SPECIAL PARKING REGULATIONS
SPECIAL REQUIREMENTS FOR CERTAIN ROADS AND
SIDEWALKS**

[Existing 87-50 provisions moved to 87-40 and 87-60]

87-51

**Curb Cut Restrictions
Fire Apparatus Access Roads**

[Existing 87-51 provisions moved to 87-611; below: existing text, moved from 87-41]

Where a fire apparatus access road is provided as required by the New York City Fire Code, such road shall comply with the following requirements provisions of this Section, as applicable:

- (a) In the Core Subdistrict, as shown on Map 1 in the Appendix to this Chapter, such fire apparatus access road shall comply with the following provisions:
 - (a)(1) the width of a paved road bed shall be 34 feet, constructed to minimum Department of Transportation standards for public #streets#, including curbs and curb drops;
 - (b)(2) curbs shall be provided along each side of the entire length of such road;
 - (c)(3) a minimum 13 foot paved sidewalk shall be provided adjacent to and along the entire length of the required curb;
 - (d)(4) for the purposes of making the #street# tree requirements of Section 26-41 applicable to fire apparatus access roads, a fire apparatus access road shall be considered a #street#; and
 - (e)(5) all such roads shall be constructed with lighting, signage, materials and crosswalks to minimum Department of Transportation standards for public #streets#.
- (b) In the North Subdistrict, as shown on Map 1 in the Appendix to this Chapter, in the event that such fire apparatus access road is provided within 50 feet of a #shore public walkway#, the road, or portion thereof, and any area between such road and the #shore public walkway#, shall comply with the following provisions:
 - (1) If access to such road is limited to emergency and maintenance vehicles, such road, and any area between the road and the #shore public walkway#, shall be flush-to-grade with the upland boundary of the #shore public walkway# and shall be accessible to persons with physical disabilities in accordance with the Americans with Disabilities Act and the American National Standards Institute design guidelines. To facilitate pedestrian access between such road and the #shore public walkway#, at least 50 percent of the area between the road and the #shore public walkway# shall be free of obstructions.
In addition, the road, and any area between such road and the #shore public walkway#, shall be accessible to the public during the hours of operation set forth in the maintenance and operation agreement required for the #shore public walkway# pursuant to the provisions of Section 62-74 (Requirements for Recordation).
 - (2) If the road is configured to be accessible to private passenger vehicles, such road shall be improved at least to the minimum standards of the Department of Transportation for public #streets#, including sidewalks, curbs and curb drops. In addition, any area between the sidewalk and the #shore public walkway# shall be configured in accordance with paragraph (b)(1) of this Section.

**87-52
Sidewalks**

[Existing provisions, moved from 87-42]

In the event that Parcel 1, as shown on Map 1 in the Appendix to this Chapter, is #developed# with #mixed use buildings#, as defined in Section 123-11, sidewalks shall be provided on Parcel 1, as follows:

* * *

**87-60
HARLEM RIVER WATERFRONT ACCESS PLAN
SPECIAL PARKING REGULATIONS**

[All existing 87-60 text moved to 87-70]

The parking and loading regulations of underlying districts and of Article VI, Chapter 2 (Special Regulations in the Waterfront Area) shall apply, except as modified by the provisions of this Section, inclusive.

**87-61
Special Public Access Provisions
Special Parking Regulations in the Core Subdistrict**

[Existing 87-61 provisions moved to 87-71; below: existing provisions moved from 87-50]

The following provisions shall apply to all parking facilities in the Core Subdistrict, as shown on Map 1 in the Appendix to this Chapter:

- (a) Use of parking facilities
All #accessory# off-street parking spaces may be made available for public use; any such space, however, shall be made available to the occupant of a #residence# to which it is #accessory# within 30 days after written request therefor is made to the landlord.
- (b) Off-site parking
The off-site parking location provisions of Sections 36-42 and 36-43 shall not apply. In lieu thereof, all permitted or required off-street parking spaces may be provided on a #zoning lot# other than the same #zoning lot# to which such spaces are #accessory#, provided the lot to be used for parking is within the #Special Harlem River Waterfront District#.
[Existing text in paragraphs (c) through (e) of 87-50 moved to Section 87-412]
- (c) Roof parking
Any roof of a facility containing off-street parking spaces, not otherwise covered by a #building#, that is larger than 400 square feet, shall be landscaped. Up to five percent of such roof area may be used for mechanical equipment, provided that such mechanical equipment is screened from view by a fence which is at least 75 percent opaque or by at least three feet of dense planting. Up to 25 percent of such roof area may be accessible solely from an adjacent #dwelling unit# and the remaining roof area shall be accessible for the recreational use of the occupants of the #building# in which it is located. Hard surfaced areas shall not cover more than 60 percent of such roof area.

**87-611
Curb Cut Restrictions**

[Existing provisions, moved from 87-51]

On Parcels 1, 2, 3 and 4, as shown on Map 1 in the Appendix to this Chapter, no curb cuts shall be provided facing a #shore public walkway#, and further, on Parcel 2, no curb cuts shall be provided facing mapped parkland.

**87-62
Certification to Waive Supplemental Public Access Area Requirement**

[Existing 87-62 provisions moved to 87-72]

**87-63
Certification to Allow Fire Apparatus Road Turnaround in Shore Public Walkways**

[Existing 87-63 provisions moved to 87-73]

**87-64
Declaration of Restrictions**

[Existing 87-64 provisions moved to 87-74]

**87-65
Applicability of Waterfront Regulations**

[Existing 87-65 provisions moved to 87-75]

**87-66
Connection with Adjacent Zoning Lots**

[Existing 87-66 provisions moved to 87-76]

**87-70
HARLEM RIVER WATERFRONT ACCESS PLAN**

[Existing provisions, moved from 87-60]

Map 2 (Waterfront Access Plan: Public Access Elements) in the Appendix to this Chapter shows the boundaries of the area comprising the Harlem River Waterfront Access Plan and the location of certain features mandated or permitted by the Plan.

**87-71
Special Public Access Provisions**

[Existing provisions, moved from 87-61]

The provisions of 62-50 (GENERAL REQUIREMENTS FOR VISUAL CORRIDORS AND WATERFRONT PUBLIC ACCESS AREAS) shall apply to #developments#, #enlargements#, alterations or changes of #use#, as follows:

- (a) #Shore public walkways#
 - (1) In the Core Subdistrict, as shown on Map 1 in the Appendix to this Chapter, the #shore public walkway# shall be constructed at an elevation of two feet above the highest level of the Oak Point Rail Link, except that:
 - (i) on Parcels 6 and 7, no such elevation requirement shall apply;
 - (ii) on Parcel 5, if commercial or public utility vehicle storage, as listed in Use Group 16C, is #developed# or #enlarged# as the primary #use# on the #zoning lots#,

such elevation requirement shall not apply. However, for any other #use#, such elevation requirement shall only apply along the westernmost section of the #shore public walkway# to a depth of 40 feet; and

(iii) on all #zoning lots#, a #shore public walkway# shall be required to meet the grade of an existing adjacent #street#, which may include deviating from such elevation requirement where necessary.

(2) In the Core Subdistrict, Aa dead-end fire apparatus access road turnaround, as defined in the New York City Fire Code, Section 503.2.5 (Dead-ends), or its successor, may by certification extend into a designated #shore public walkway# as set forth in Section 87-73 (Certification to Allow Fire Apparatus Access Road Turnaround in Shore Public Walkways).

* * *

(b) #Upland connections#

#Upland connections# shall be located on Parcels 3, 4, and 6; and 10 as designated on Map 2 in the Appendix to this Chapter.

In the Core Subdistrict, Tthe provisions of Sections 62-50 are modified, as follows:

(1) Parcel 3 may provide the #upland connection# at either of the two optional locations indicated on Map 2.

(2) The required width for an #upland connection# on Parcel 6 is reduced to 12 feet. Such #upland connection# shall be subject only to the applicable pedestrian path provisions.

(c) #Supplemental public access areas#

In the Core Subdistrict, Ssupplemental public access areas#, pursuant to this Plan, shall be provided on Parcels 1 and 2, as indicated on Map 2 in the Appendix to this Chapter. However, the requirement may be waived by certification by the Chairperson of the City Planning Commission as set forth in Section 87-62 72 (Certification to Waive Supplemental Public Access Area Requirement).

In the North Subdistrict, a #supplemental public access area# shall be provided on Parcel 10, as indicated on Map 2.

(d) #Visual Corridors#

#Visual corridors# shall be located within Parcels 1, and 4 and 10, and mapped parkland, as indicated on Map 2 in the Appendix to this Chapter.

**87-72
Certification to Waive Supplemental Public Access Area Requirement**

[Existing provisions, moved from 87-62]

In the Core Subdistrict, Ffor Parcels 1 and 2, the requirement to provide a designated #supplemental public access area#, as indicated on Map 2 in the Appendix to this Chapter, may be waived by the Chairperson of the City Planning Commission, provided that:

- (a) the site plan includes a vehicular connection through the #zoning lot# pursuant to the design guidelines set forth in Section 87-41 51 (Fire Apparatus Access Roads);
- (b) a declaration of restrictions has been provided, pursuant to Section 87-64 74;
- (c) the design meets all applicable connection requirements set forth in Section 87-66 76 (Connection with Adjacent Zoning Lots in the Core Subdistrict); and
- (d) such a vehicular connection, either:
 - (1) on Parcel 1, provides access between East 149th Street and Exterior Street, serving all #buildings# along the #shore public walkway# and mapped parkland; or
 - (2) on Parcel 2, provides a bi-directional connection between Exterior Street at its intersection with East 144th Street and the southernmost #lot line#.

**87-73
Certification to Allow Fire Apparatus Access Road Turnaround in Shore Public Walkways**

[Existing provisions, moved from 87-63]

In the Core Subdistrict, On for Parcels 2, 3 and 4, a dead-end fire apparatus access road turnaround, as defined in the New York City Fire Code, Section 503.2.5 (Dead-ends) may, by certification, extend into the designated #shore public walkway#, provided that:

- (a) a declaration of restrictions has been provided, pursuant to Section 87-64 74;

* * *

**87-74
Declaration of Restrictions**

[Existing provisions, moved from 87-64]

In the Core Subdistrict, Ffor any fire apparatus access road proposed for certification pursuant to Sections 87-62 72 or 87-63 73, a declaration of restrictions shall be provided to guarantee the construction, improvement, operation, maintenance and repair of such road, to guarantee that such road remains open, unobstructed and accessible to all members of the public, except as necessary to avoid public dedication, and to ensure compliance with all applicable provisions. Such declaration of restrictions shall be prepared in a form acceptable to the Department of City Planning, shall be filed and duly recorded in the Borough Office of the Register of the City of New York and indexed against the property. Filing and recording of the declaration of restrictions shall be a precondition for the Chairperson's certification under Sections 87-62 72 and 87-63 73, where applicable.

For certifications proposed pursuant to Section 87-63 73, at the time a declaration of restrictions has been provided by the adjacent #development#, #enlargement#, alteration or change of #use#, pursuant to this Section, permitting vehicular connection between #zoning lots#, the #zoning lot# containing a previously constructed fire apparatus access turnaround shall be responsible for the following actions on the portion of the connection on such #zoning lot#:

- (a) deconstructing the fire apparatus access road turnaround;
- (b) re-landscaping the area that had extended into the #shore public walkway#, so as to create the conditions of the immediately surrounding #shore public walkway#, which may include any combination of tree planting, laying sod, removing pavers, or any other required landscaping action;
- (c) extending all required sidewalks that had remained short of the #lot line# to the shared #lot line# to connect to the required adjacent sidewalks and enable pedestrian movement across parcels; and
- (d) complying with all applicable waterfront rules, #street# regulations and the New York City Fire Code.

**87-75
Applicability of Waterfront Regulations**

[Existing provisions, moved from 87-65]

In the Core Subdistrict, Fin the event that #streets# are mapped on Parcels 1, 2, 3 and 4 after June 30, 2009, the area within such #streets# may continue to be considered part of the #zoning lot# for the purposes of applying all waterfront regulations of the Zoning Resolution.

**87-76
Connection with Adjacent Zoning Lots in the Core Subdistrict**

[Existing provisions, moved from 87-66]

In the Core Subdistrict, Tthe following provisions apply to #developments#, #enlargements#, alterations or changes of #use#, pursuing certification, pursuant to either Section 87-62 72 (Certification to Waive Supplemental Public Access Area Requirement) or 87-63 73 (Certification to Allow Fire Apparatus Access Road Turnaround in Shore Public Walkways).

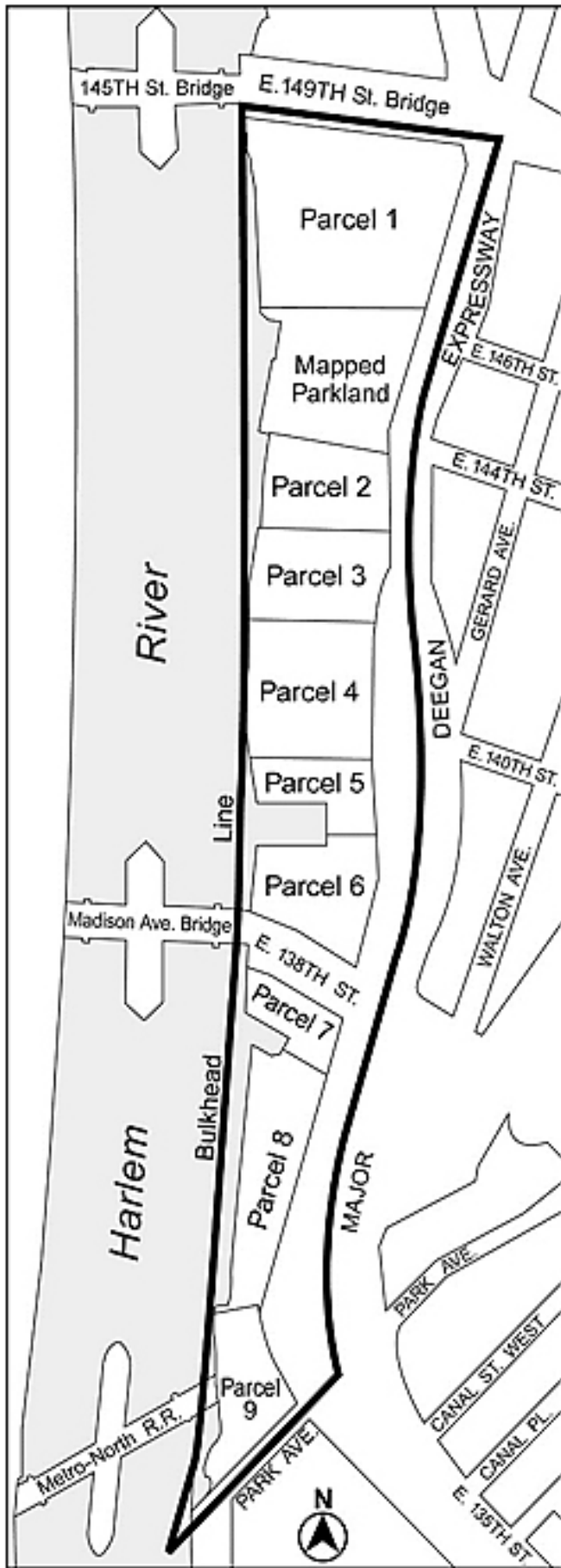
On each of Parcels 2, 3 and 4, and only among Parcels 2, 3 and 4, a #development#, #enlargement#, alteration or change of #use#, shall provide a connection for bi-directional vehicular travel at an adjacent #zoning lot line# if such adjacent #zoning lot# has previously constructed a connection that terminates at the shared #lot line#. Any connection of fire apparatus access roads across a shared #zoning lot line# must meet the grade of, and maintain the street width of, the existing adjacent private street. In addition to such physical shared #lot line# connection, a #private road# declaration shall be provided pursuant to the provisions of Section 87-64 74. A connection need not be opened unless and until such declaration of restrictions, in accordance with Section 87-64 74, has been recorded against the adjacent #zoning lot#.

When no connection for vehicular travel terminating at the opposite side of a shared #lot line# exists, a dead-end fire apparatus access road turnaround may be constructed, pursuant to Section 87-63 73, which may extend into the designated #shore public walkway#. Such certification is also contingent upon providing a declaration of restrictions, in accordance with Section 87-64 74.

**Appendix
Special Harlem River Waterfront District Plan**

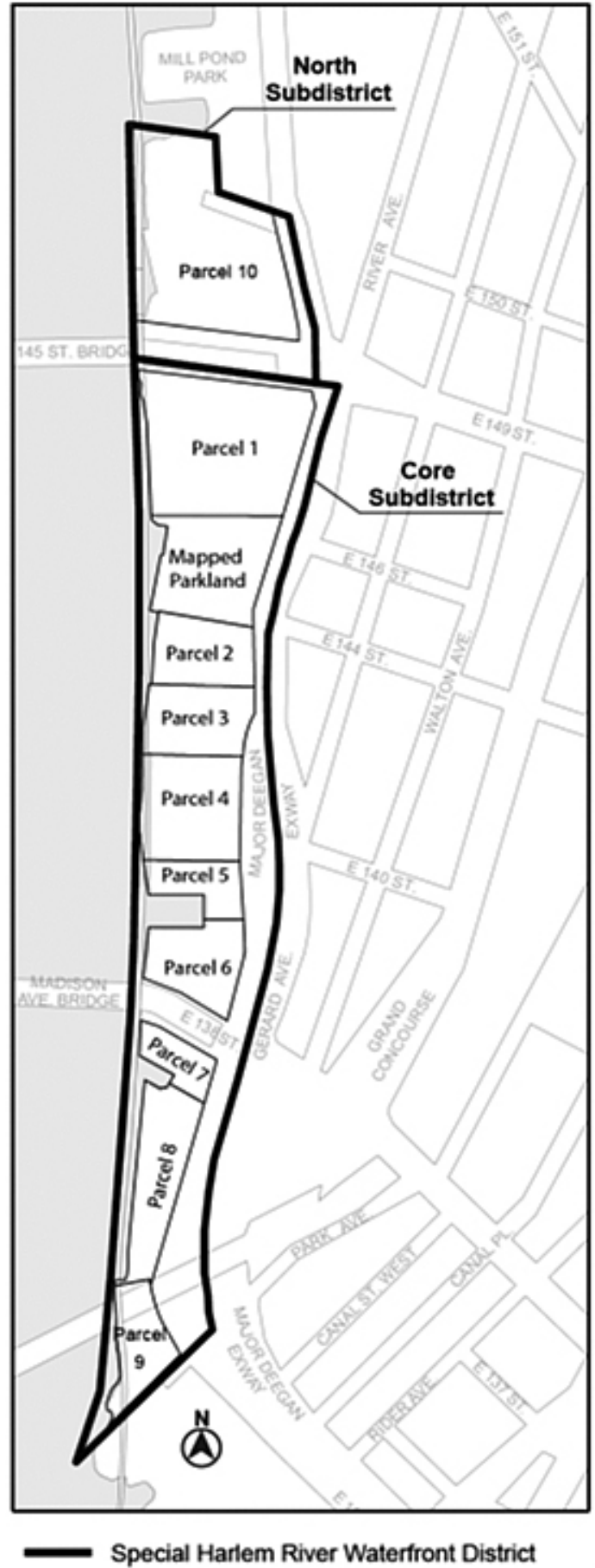
Map 1. Special Harlem River Waterfront District, Subdistricts and Parcels

[Existing map]



Special Harlem River Waterfront District

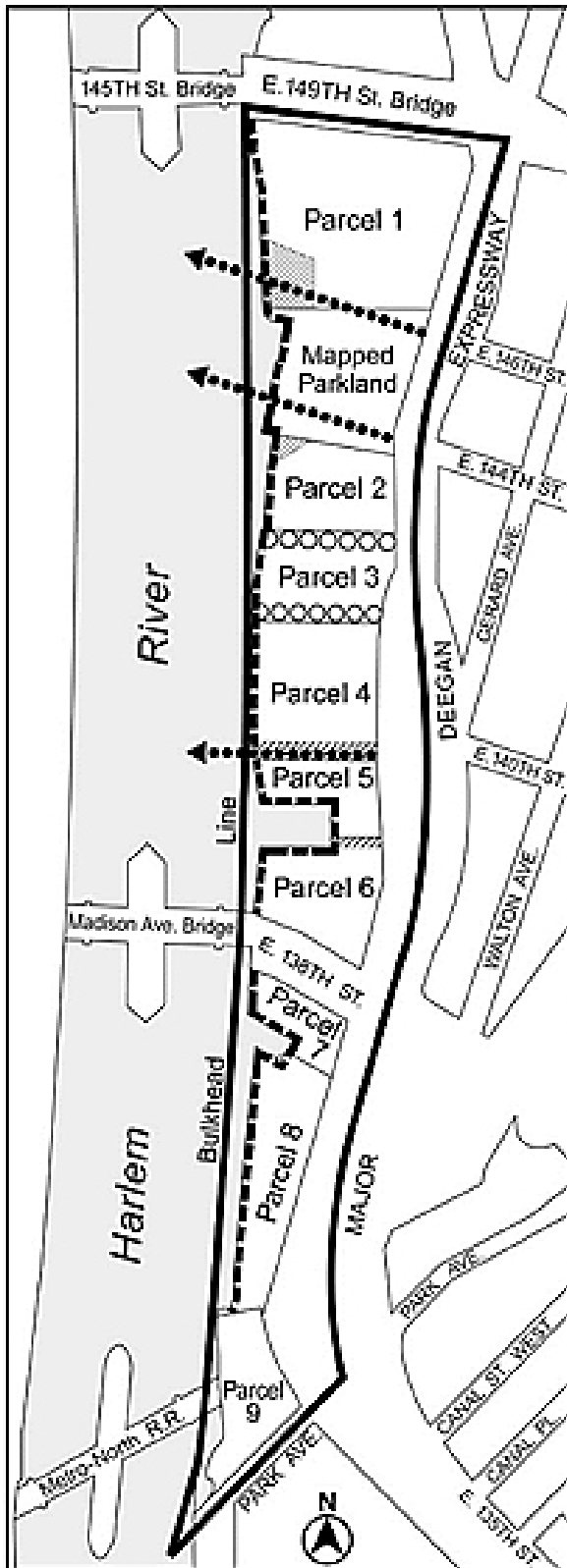
[Proposed map]



Special Harlem River Waterfront District

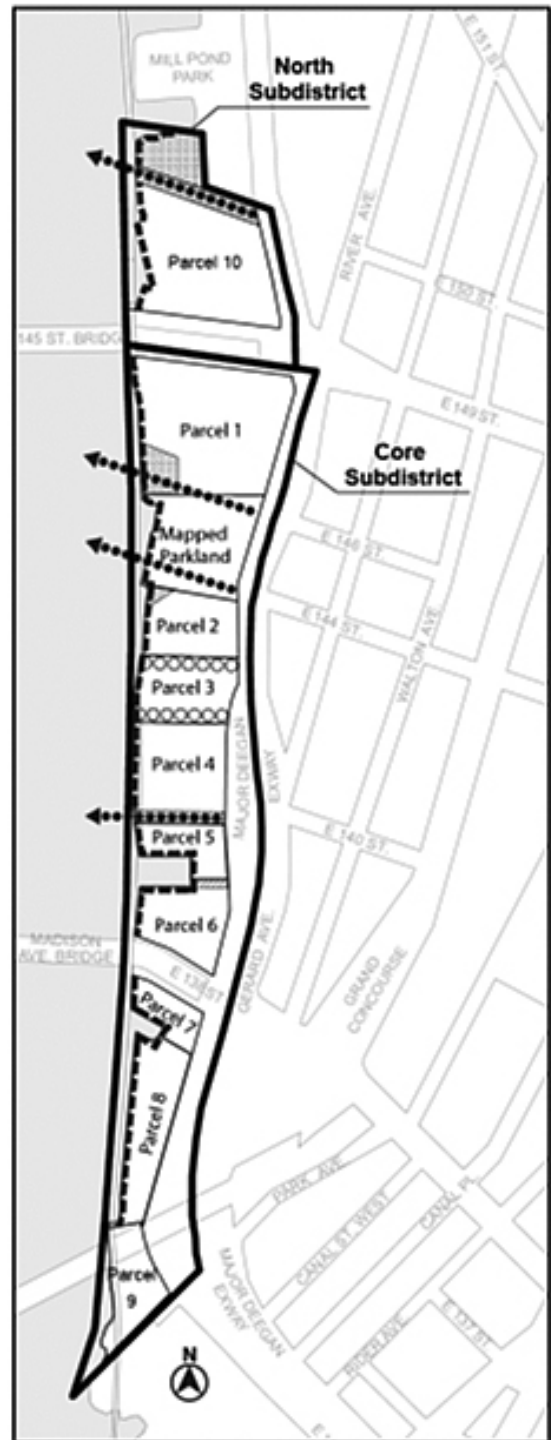
Map 2. Waterfront Access Plan: Public Access Elements

[Existing map]



- Special Harlem River Waterfront District
- - - - Shore Public Walkway/ Waterfront Yard
- ◀•••• Visual Corridor (Designated Location)
- Upland Connection (Variable Location)
- ▨ Upland Connection (Designated Location)
- ▩ Supplemental Public Access Area (Designated Location)

[Proposed map]



- Special Harlem River Waterfront District
- - - - Shore Public Walkway/ Waterfront Yard
- ◀•••• Visual Corridor (Designated Location)
- Upland Connection (Variable Location)
- ▨ Upland Connection (Designated Location)
- ▩ Supplemental Public Access Area (Designated Location)

* * *

APPENDIX F
 INCLUSIONARY HOUSING DESIGNATED AREAS AND
 MANDATORY INCLUSIONARY HOUSING AREAS

* * *

The Bronx

* * *

The Bronx Community District 4

In portions of the #Special Grand Concourse Preservation District# and in the R7A, R7D, R8, R8A and R9D Districts within the areas shown on the following Map 1 and 2:

* * *

Map 2 - [date of adoption]

[PROPOSED MAP]



Mandatory Inclusionary Housing area see Section 23-154(d)(3) Area 1 [date of adoption] - MIH Program Option 1 and Option 2 Portion of Community District 4, The Bronx

* * *

No. 8

CD 4 C 170314 PPX IN THE MATTER OF an application submitted by the NYC Department of Citywide Administrative Services (DCAS), Division of Real Estate Services, pursuant to Section 197-c of New York City Charter, for the disposition of five City-Owned properties, located on Block 2356, Lots 2 and 72; Block 2539, Lots 1 and a p/o lots 2 and 3 and the demapped portion of the former East 150th Street between Exterior Street and the pierhead and bulkhead line, pursuant to zoning.

No. 9

CD 4 C 170315 ZSX IN THE MATTER OF an application submitted by NYC Economic Development Corporation, pursuant to Section 197-c and 201 of the New York City Charter for the grant of a special permit, pursuant to Section 74-533 of the Zoning Resolution to allow a waiver of the required number of accessory off-street parking spaces for dwelling units in a development within a Transit Zone, that includes at least 20 percent of all dwelling units as income-restricted housing units, on property located on the westerly side of Gateway Center Boulevard, northerly of East 149th Street (Block 2356, Lots 2 & 72, Block 2539, Lot 1 & p/o Lot 2, and the bed of demapped East 150th Street), in an R7-2 District, with the Special Harlem River Waterfront District.

NOTICE

On Wednesday, July 12, 2017, at 10:00 A.M., in Spector Hall, at 22 Reade Street, in Lower Manhattan, a public hearing is being held by the City Planning Commission to receive comments related to a Draft Generic Environmental Impact Statement (DGEIS) concerning an application by the New York City (NYC) Economic Development Corporation (EDC), on behalf of the City of New York, proposing a series of land use actions to activate a City-Owned site along the Harlem River waterfront, referred to as the Lower Concourse North site or the "project site," with new affordable and market-rate housing, commercial and community facility uses, and public open space (the "proposed project"). The project site consists of Block 2356, Lots 2 and 72; Block 2539, Lot 1 and portions of Lots 2 and 3; and the demapped portion of the former East 150th Street between Exterior Street and the Harlem River. The project site is bounded by Mill Pond Park to the north,

Exterior Street and the elevated Major Deegan Expressway to the east, East 149th Street to the south, and the Harlem River to the west, and is located in Community District 4 in the Bronx. The project site is entirely vacant and currently under the jurisdiction of the New York City Department of Parks and Recreation, but is not mapped as or considered to be parkland.

EDC issued a Request for Expression of Interest (RFEI) on July 13, 2016 for a developer (or developers) to redevelop the project site with a new mixed-use, mixed-income development with new housing, ground-floor retail space, office space, and community facility space, as well as publically-accessible open space. In parallel, EDC has prepared a land use application with a series of land use actions that would facilitate this development. Thus, while the proposed actions have been defined, the development program and some design specifics under those actions are dependent on the RFEI responses. In order to address the potential range of responses, the EIS analyzes a generic Reasonable Worst-Case Development Scenario (RWCDs) that considers the worst-case development potential for environmental effects in each technical area. Thus, pursuant to City Environmental Quality Review (CEQR), a generic environmental impact statement (GEIS) will be prepared.

The DGEIS prepared for the proposal assumes that the project site would be redeveloped with up to 1,045 residential dwelling units, comprising a total residential floor area of 835,937 gross square feet (gsf); 50,000 gross square feet gsf of retail space; 25,000 gsf of food store space; 25,000 gsf of medical office space; and 50,000 gsf of office space. The Lower Concourse North project would have a range of affordability from a minimum of MIH requirements, up to 100 percent affordable. Retail would be located at the ground floor along Exterior Street, approximately 25,000 gsf would be local retail space and approximately 25,000 gsf would be destination retail space. Roughly three acres of open space comprising waterfront open space, an extension of Mill Pond Park, and a new plaza fronting along Exterior Street would be created as part of the proposed project.

Written comments on the DGEIS are requested and will be received and considered by the Office of the Deputy Mayor for Housing and Economic Development, the Lead Agency, until Monday, July 24, 2017, at 5:00 P.M.

This hearing is being held, pursuant to the State Environmental Quality Review Act (SEQRA) and City Environmental Quality Review (CEQR), CEQR No. 16DME012X.

YVETTE V. GRUEL, Calendar Officer City Planning Commission 120 Broadway, 31st Floor, New York, NY 10271 Telephone (212) 720-3370

31 j27-12

COMMUNITY BOARD

MEETING

NOTICE IS HEREBY GIVEN that the following matters have been scheduled for public hearing by Community Board:

BOROUGH OF MANHATTAN

COMMUNITY BOARD NO. 12 - Thursday, July 13, 2017, 7:00 P.M., Russ Berrie Pavilion, 1150 St. Nicholas Avenue c/o West 168th Street, NYC, NY.

Obtain public comment on the ULURP application (no: C 160392 ZMM /N 160393 ZRM) submitted to the Department of City Planning to rezone a site consisting of 110, 112, 114 and 116 Seaman Avenue and 175 Payson Avenue from R7-2 to R8 to facilitate the development of a 40,500 square foot, 11-story, 40-unit multi-family residential building at 112 and 114 Seaman Avenue (Block 2248, Lots 111 and 112).

jy10-13

CONSUMER AFFAIRS

PUBLIC HEARINGS

NOTICE IS HEREBY GIVEN, pursuant to law, that the New York City Department of Consumer Affairs will hold a Public Hearing on Wednesday, July 19, 2017, at 2:00 P.M., at 42 Broadway, 5th Floor, in the Borough of Manhattan, on the following petitions for sidewalk cafe revocable consent:

- 1) Tsg 89 Corp
1715 2nd Avenue in the Borough of Manhattan
(To establish, maintain, and operate an enclosed sidewalk café for a term of two years.)
- 2) La Petit Amelie, LLC
566 Amsterdam Avenue in the Borough of Manhattan
(To continue to maintain, and operate an unenclosed sidewalk café for a term of four years.)
- 3) Carnival Latin Bistro Corp.
4325 Broadway in the Borough of Manhattan
(To establish, maintain, and operate an unenclosed sidewalk café for a term of two years.)
- 4) Micbruard LLC
13 Carmine Street in the Borough of Manhattan
(To establish, maintain, and operate an unenclosed sidewalk café for a term of two years.)
- 5) United Miners Soccer Club Inc
3401 45th Street in the Borough of Queens
(To establish, maintain, and operate an unenclosed sidewalk café for a term of two years.)
- 6) A.B.C. Home Furnishings Inc
38 East 19th Street in the Borough of Manhattan
(To continue to maintain, and operate an unenclosed sidewalk café for a term of four years.)
- 7) Jakk LLC
4302 43rd Avenue in the Borough of Queens
(To establish, maintain, and operate an unenclosed sidewalk café for a term of two years.)
- 8) Tufino Pizzeria Napoletana Inc
3608 Ditmars Boulevard in the Borough of Queens
(To establish, maintain, and operate an unenclosed sidewalk café for a term of two years.)
- 9) Wayra Restaurant Associates LLC
4017 30th Avenue in the Borough of Queens
(To establish, maintain, and operate an unenclosed sidewalk café for a term of two years.)
- 10) Two Melons LLC
480 Amsterdam Avenue in the Borough of Manhattan
(To establish, maintain, and operate an unenclosed sidewalk café for a term of two years.)

Accessibility questions: Johanna Hernandez, (212) 436-0177, jhernandez@dca.nyc.gov, by: Wednesday, July 19, 2017, 12:00 P.M.



☛ jy12

EMPLOYEES' RETIREMENT SYSTEM

■ MEETING

Please be advised that the next Regular Meeting of the Board of Trustees of the New York City Employees' Retirement System has been scheduled for Thursday, July 13, 2017, at 9:30 A.M. To be held at the New York City Employees' Retirement System, 335 Adams Street, 22nd Floor, Boardroom, Brooklyn, NY 11201-3751.

jy6-12

FRANCHISE AND CONCESSION REVIEW COMMITTEE

■ MEETING

PUBLIC NOTICE IS HEREBY GIVEN that the Franchise and Concession Review Committee, will hold a public meeting on Wednesday, July 12, 2017, at 2:30 P.M., at 2 Lafayette Street, 14th Floor Conference Room, Borough of Manhattan.

NOTE: Individuals requesting Sign Language Interpreters should contact the Mayor's Office of Contract Services, 253 Broadway, 9th Floor, New York, NY 10007 (212-788-0010), no later than **SEVEN (7) BUSINESS DAYS PRIOR TO THE PUBLIC MEETING.**

j30-jy12

LANDMARKS PRESERVATION COMMISSION

■ PUBLIC HEARINGS

NOTICE IS HEREBY GIVEN that pursuant to the provisions of Title 25, Chapter 3 of the Administrative Code of the City of New York (Sections 25-303, 25-307, 25-308, 25-309, 25-313, 25-318, 25-320) on Tuesday, July 18, 2017, a public hearing will be held, at 1 Centre Street, 9th Floor, Borough of Manhattan with respect to the following properties and then followed by a public meeting. The final order and estimated times for each application will be posted on the Landmarks Preservation Commission website, the Friday before the hearing. Any person requiring reasonable accommodation in order to participate in the hearing or attend the meeting should contact the Landmarks Commission no later than five (5) business days before the hearing or meeting.

233 Arleigh Road - Douglaston Historic District

LPC-19-10530 - Block 8047 - Lot 50 - **Zoning:** R1-2

CERTIFICATE OF APPROPRIATENESS

A Ranch house built in 1961. Application is to demolish the building and construct a new building.

60-83 68th Avenue - Central Ridgewood Historic District

LPC-19-09157 - Block 3532 - Lot 35 - **Zoning:** R5B

CERTIFICATE OF APPROPRIATENESS

A Renaissance Revival style house built in 1909. Application is to legalize reconstructing the front stoop without Landmarks Preservation Commission permit(s).

Prospect Park - Scenic Landmark

LPC-19-6260 - Block 1117 - Lot 1 - **Zoning:** Park

ADVISORY REPORT

A maintenance yard within an English-Romantic-style public park designed in 1865 by Frederick Law Olmsted and Calvert Vaux. Application is to construct a new building.

27 Monroe Place - Brooklyn Heights Historic District

LPC-19-11443 - Block 237 - Lot 57 - **Zoning:** R7-1

CERTIFICATE OF APPROPRIATENESS

A Greek Revival style rowhouse built in 1844. Application is to alter the areaway.

113 Congress Street - Cobble Hill Historic District

LPC-19-4081 - Block 295 - Lot 38 - **Zoning:** R6

CERTIFICATE OF APPROPRIATENESS

An Italianate style rowhouse built in 1862. Application is to construct rooftop and rear yard additions, replace windows and install Juliet balconies and an areaway railing.

92 Park Place - Park Slope Historic District

LPC-19-1484 - Block 942 - Lot 12 - **Zoning:** R6B

CERTIFICATE OF APPROPRIATENESS

A Neo-Grec style rowhouse built in 1881. Application is to construct a rear yard addition.

455 East 19th Street - Ditmas Park Historic District

LPC-19-8492 - Block 5183 - Lot 70 - **Zoning:** R1-2

CERTIFICATE OF APPROPRIATENESS

A Colonial Revival style house designed by Wilder & White and built in 1906. Application is to install solar panel arrays.

408-410 Avenue of the Americas - Greenwich Village Historic District

LPC-19-7528 - Block 572 - Lot 4, 5 - **Zoning:** C4-5

CERTIFICATE OF APPROPRIATENESS

Two altered rowhouses built in 1839. Application is to legalize the installation of rooftop mechanical equipment without Landmarks Preservation Commission permit(s).

50 Hudson Street - Tribeca West Historic District

LPC-19-10665 - Block 144 - Lot 7504 - **Zoning:** C6-2A

CERTIFICATE OF APPROPRIATENESS

An early 20th century Commercial style factory building designed by William F. Hemstreet and built in 1925. Application is to construct rooftop additions, enlarge window openings, and install a garage door and curb cut.

540 and 544 Hudson Street - Greenwich Village Historic District

LPC-19-09729 - Block 621 - Lot 1, 4 - **Zoning:** C1-6

CERTIFICATE OF APPROPRIATENESS

A Utilitarian style gasoline filling station and open lot and a garage building extensively remodeled in 1934-36. Application is to demolish the buildings and construct a new building.

915 Broadway - Ladies' Mile Historic District

LPC-19-13268 - Block 849 - Lot 70 - **Zoning:** M1-5M; C6-4M

CERTIFICATE OF APPROPRIATENESS

A Modern Eclectic style store, loft, and office building, designed by Joseph Martine, and built in 1925-26. Application is to legalize the

installation of windows without Landmarks Preservation Commission permit(s).

**109-111 East 15th Street - Individual Landmark
LPC-19-13478 - Block 871 - Lot 10 - Zoning: C6-2A
CERTIFICATE OF APPROPRIATENESS**

A Neo-Grec style clubhouse designed by Gambrell & Richardson and built in 1896. Application is to alter the façade and replace entrance infill.

**109-111 East 15th Street - Individual Landmark
LPC-19-11169 - Block 871 - Lot 10 - Zoning: C6-2A
MODIFICATION OF USE AND BULK**

A Neo-Grec style clubhouse designed by Gambrell & Richardson and built in 1896. Application is to request that the Landmarks Preservation Commission issue a favorable report to the City Planning Commission relating to an application for a special permit for bulk waivers, pursuant to Section 74-711 of the Zoning Resolution.

**162 Fifth Avenue - Ladies' Mile Historic District
LPC-19-13131 - Block 823 - Lot 37 - Zoning: C6-4M/C6-4A
CERTIFICATE OF APPROPRIATENESS**

A Beaux-Arts style store and loft building designed by Buchman & Fox and built in 1903. Application is to construct a rooftop addition.

**51 West 52nd Street - Individual Landmark
LPC-19-13263 - Block 1268 - Lot 1 - Zoning: C5-3, C5-2.5
CERTIFICATE OF APPROPRIATENESS**

An office tower designed by Eero Saarinen & Associates, completed by Kevin Roche & John Dinkeloo, and built in 1961-64. Application is to install a barrier-free access ramp.

**169 West 85th Street - Upper West Side/Central Park West Historic District
LPC-19-6659 - Block 1216 - Lot 4 - Zoning: C2-7A
CERTIFICATE OF APPROPRIATENESS**

A Romanesque Revival style rowhouse designed by John G. Prague and built in 1889-90. Application is to construct a rear yard addition, excavate the rear yard, and alter the façade.

**23 West 69th Street - Upper West Side/Central Park West Historic District
LPC-19-09902 - Block 1122 - Lot 21 - Zoning: R8B
CERTIFICATE OF APPROPRIATENESS**

A Renaissance Revival style rowhouse designed by Gilbert A. Schellenger and built in 1892. Application is to replace windows, construct rooftop and rear yard additions, and alter the rear façade.

**464 West 145th Street - Hamilton Heights Historic District Extension
LPC-19-11035 - Block 2059 - Lot 56 - Zoning: R6A
CERTIFICATE OF APPROPRIATENESS**

A Renaissance Revival style rowhouse designed by Francis J. Schnugg and built in 1897. Application is to install an awning.

jy5-18

NOTICE IS HEREBY GIVEN that, pursuant to the provisions of Title 25, Chapter 3 of the Administrative Code of the City of New York (Sections 25-303, 25-307, 25-308, 25-309, 25-313, 25-318, 25-320) on Tuesday, July 25, 2017, a public hearing will be held at 1 Centre Street, 9th Floor, Borough of Manhattan with respect to the following properties and then followed by a public meeting. The final order and estimated times for each application will be posted on the Landmarks Preservation Commission website, the Friday before the hearing. Any person requiring reasonable accommodation in order to participate in the hearing or attend the meeting should contact the Landmarks Commission no later than five (5) business days before the hearing or meeting.

**536 1st Street - Park Slope Historic District
LPC-19-10514 - Block 1077 - Lot 13 - Zoning: 16D
CERTIFICATE OF APPROPRIATENESS**

A Neo-Renaissance style rowhouse built in 1909. Application is to construct a rooftop addition.

**460 Brielle Avenue - New York City Farm Colony - Seaview Hospital Historic District
LPC-19-11399 - Block 955 - Lot 100 - Zoning: R3-2
ADVISORY REPORT**

A Georgian Revival style hospital building designed by Sibley and Fetherston, and built in 1928. Application is to construct a parking lot and barrier-free access ramps.

**143 Spring Street - SoHo-Cast Iron Historic District
LPC-19-12589 - Block 501 - Lot 32 - Zoning: M1-5A
CERTIFICATE OF APPROPRIATENESS**

A Federal style dwelling built in 1818 with later alterations and a metal and glass addition built in 2009. Application is to install a barrier-free access ramp.

**104 East 10th Street - St. Mark's Historic District Extension
LPC-18-3643 - Block 465 - Lot 109 - Zoning: R8B C6-2A
CERTIFICATE OF APPROPRIATENESS**

A Neo-Grec style rowhouse built in 1879. Application is to construct a rooftop addition.

**6 West 95th Street - Upper West Side/Central Park West Historic District
LPC-19-6159 - Block 1208 - Lot 137 - Zoning: R10A
CERTIFICATE OF APPROPRIATENESS**

A Renaissance Revival style rowhouse with Churrigueresque style elements designed by Horace Edgar Hartwell and built in 1893-1894. Application is to construct a rear yard addition, install windows, and rooftop HVAC units.

**126 East 73rd Street - Upper East Side Historic District
LPC-17-3690 - Block 1407 - Lot 63 - Zoning: R8B
CERTIFICATE OF APPROPRIATENESS**

An Italianate style rowhouse built in 1873, and altered in the Neo-Elizabethan style by Benjamin H. Webber in 1912. Application is to legalize the installation of an areaway gate and fence without Landmarks Preservation Commission permit(s).

jy12-25

NOTICE IS HEREBY GIVEN that pursuant to the provisions of Title 25, Chapter 3 of the Administrative Code of the City of New York (Sections 25-303, 25-307, 25-308, 25-309, 25-313, 25-318, 25-320) on Tuesday, July 18, 2017, at 9:30 A.M., a public hearing will be held at 1 Centre Street, 9th Floor, Borough of Manhattan with respect to the following properties, and then followed by a public meeting. The final order and estimated times for each application will be posted on the Landmarks Preservation Commission website, the Friday before the hearing. Please note that the order and estimated times are subject to change. Any person requiring reasonable accommodation in order to participate in the hearing or attend the meeting should contact the Landmarks Commission no later than five (5) business days before the hearing or meeting.

ITEMS FOR PUBLIC HEARING

Item No. 1
LP-2592

NEW YORK PUBLIC LIBRARY (STEPHEN A. SCHWARZMAN BUILDING) INTERIORS, MAIN READING ROOM AND CATALOG ROOM (NOW ROSE MAIN READING ROOM AND BILL BLASS PUBLIC CATALOG ROOM)

Landmark Site: Borough of Manhattan Tax Map Block 1257, Lot 1.

jy5-18

TRANSPORTATION

PUBLIC HEARINGS

NOTICE IS HEREBY GIVEN, pursuant to law, that the following proposed revocable consents, have been scheduled for a public hearing by the New York City Department of Transportation. The hearing will be held, at 55 Water Street, 9th Floor, Room 945, commencing at 2:00 P.M., on Wednesday, July 26, 2017. Interested parties can obtain copies of proposed agreements or request sign-language interpreters (with at least seven days prior notice) at 55 Water Street, 9th Floor South West, New York, NY 10041, or by calling (212) 839-6550.

#1 IN THE MATTER OF a proposed revocable consent authorizing 11 Madison Avenue LLC to continue to maintain and use eight (8) light poles, together with electrical conduits on the north sidewalk of East 24th Street and on the south sidewalk of East 25th Street, between Madison Avenue and Park Avenue South, in the Borough of Manhattan. The proposed revocable consent is for a term of ten years from July 1, 2017 to June 30, 2027 and provides among other terms and conditions for compensation payable to the City according to the following schedule: **R.P. #1612**

For the period July 1, 2017 to June 30, 2027 - \$1,200/per annum the maintenance of a security deposit in the sum of \$16,000 and the insurance shall be in the amount of Two Million Dollars (\$2,000,000) per occurrence, and Two Million Dollars (\$2,000,000) aggregate.

#2 IN THE MATTER OF a proposed revocable consent authorizing 75 Ludlow Street Condominium to continue to maintain and use snow melting conduits in the west sidewalk of Ludlow Street, south of Broome Street, in the Borough of Manhattan. The proposed revocable consent is for a term of ten years from July 1, 2017 to June 30, 2027 and provides among other terms and conditions for compensation payable to the City according to the following schedule: **R.P. #1993**

For the period July 1, 2017 to June 30, 2018 - \$6,598
For the period July 1, 2018 to June 30, 2019 - \$6,746
For the period July 1, 2019 to June 30, 2020 - \$6,894
For the period July 1, 2020 to June 30, 2021 - \$7,042
For the period July 1, 2021 to June 30, 2022 - \$7,190

For the period July 1, 2022 to June 30, 2023 - \$7,338
 For the period July 1, 2023 to June 30, 2024 - \$7,486
 For the period July 1, 2024 to June 30, 2025 - \$7,634
 For the period July 1, 2025 to June 30, 2026 - \$7,782
 For the period July 1, 2026 to June 30, 2027 - \$7,930

the maintenance of a security deposit in the sum of \$8,000 and the insurance shall be the amount of Two Million Dollars (\$2,000,000) per occurrence, and Two Million Dollars (\$2,000,000) aggregate.

#3 IN THE MATTER OF a proposed revocable consent authorizing New York University to continue to maintain and use conduits under, across and along West Houston Street, Cedar Street, East 25th Street, East 26th Street, Greene Street, and cables in the existing facilities of the Empire City Subway Company (Limited) in the Borough of Manhattan. The proposed revocable consent is for a term of ten years from July 1, 2017 to June 30, 2027 and provides among other terms and conditions for compensation payable to the City according to the following schedule: **R.P. #436**

For the period July 1, 2017 to June 30, 2018 - \$113,895
 For the period July 1, 2018 to June 30, 2019 - \$116,446
 For the period July 1, 2019 to June 30, 2020 - \$118,997
 For the period July 1, 2020 to June 30, 2021 - \$121,548
 For the period July 1, 2021 to June 30, 2022 - \$124,099
 For the period July 1, 2022 to June 30, 2023 - \$126,650
 For the period July 1, 2023 to June 30, 2024 - \$129,201
 For the period July 1, 2024 to June 30, 2025 - \$131,752
 For the period July 1, 2025 to June 30, 2026 - \$134,303
 For the period July 1, 2026 to June 30, 2027 - \$136,854

the maintenance of a security deposit in the sum of \$137,000 and the insurance shall be the amount of Two Million Dollars (\$2,000,000) per occurrence, and Two Million Dollars (\$2,000,000) aggregate.

#4 IN THE MATTER OF a proposed revocable consent authorizing New York University to continue to maintain and use pipes and conduits under and across West 3rd Street, west of Mercer Street, under and across West 3rd Street, west of Mercer Street, under and across West 3rd Street, east of MacDougal Street and under and across Bleecker Street, west of Greene Street, in the Borough of Manhattan. The proposed revocable consent is for a term of ten years from July 1, 2017 to June 30, 2027 and provides among other terms and conditions for compensation payable to the City according to the following schedule: **R.P. #899**

For the period July 1, 2017 to June 30, 2018 - \$42,027
 For the period July 1, 2018 to June 30, 2019 - \$42,968
 For the period July 1, 2019 to June 30, 2020 - \$43,909
 For the period July 1, 2020 to June 30, 2021 - \$44,850
 For the period July 1, 2021 to June 30, 2022 - \$45,791
 For the period July 1, 2022 to June 30, 2023 - \$46,732
 For the period July 1, 2023 to June 30, 2024 - \$47,673
 For the period July 1, 2024 to June 30, 2025 - \$48,614
 For the period July 1, 2025 to June 30, 2026 - \$49,555
 For the period July 1, 2026 to June 30, 2027 - \$50,496

the maintenance of a security deposit in the sum of \$50,500 and the insurance shall be the amount of Two Million Dollars (\$2,000,000) per occurrence, and Two Million Dollars (\$2,000,000) aggregate.

#5 IN THE MATTER OF a proposed revocable consent authorizing New York University to continue to maintain and use conduits in First Avenue, north of East 30th Street, East 30th Street, east of First Avenue; First Avenue, south of East 25th Street; First Avenue, south of East 24th Street and cables in the existing facilities of the Empire City Subway Company (Limited) in the Borough of Manhattan. The proposed revocable consent is for a term of ten years from July 1, 2017 to June 30, 2027 and provides among other terms and conditions for compensation payable to the City according to the following schedule: **R.P. #1307**

For the period July 1, 2017 to June 30, 2018 - \$44,868
 For the period July 1, 2018 to June 30, 2019 - \$45,873
 For the period July 1, 2019 to June 30, 2020 - \$46,878
 For the period July 1, 2020 to June 30, 2021 - \$47,883
 For the period July 1, 2021 to June 30, 2022 - \$48,888
 For the period July 1, 2022 to June 30, 2023 - \$49,893
 For the period July 1, 2023 to June 30, 2024 - \$50,898
 For the period July 1, 2024 to June 30, 2025 - \$51,903
 For the period July 1, 2025 to June 30, 2026 - \$52,908
 For the period July 1, 2026 to June 30, 2027 - \$53,913

the maintenance of a security deposit in the sum of \$54,000 and the insurance shall be the amount of Two Million Dollars (\$2,000,000) per occurrence, and Two Million Dollars (\$2,000,000) aggregate.

#6 IN THE MATTER OF a proposed revocable consent authorizing New York University to continue to maintain and use four (4) lampposts, together with electrical conduits on and in the north sidewalk of Washington Square North, between Fifth Avenue and University Place, in the Borough of Manhattan. The proposed revocable consent is for a term of ten years from July 1, 2017 to June 30, 2027

and provides among other terms and conditions for compensation payable to the City according to the following schedule: **R.P. #1558**

For the period July 1, 2017 to June 30, 2027 - \$600/per annum

the maintenance of a security deposit in the sum of \$1,000 and the insurance shall be the amount of Two Million Dollars (\$2,000,000) per occurrence, and Two Million Dollars (\$2,000,000) aggregate.

#7 IN THE MATTER OF a proposed revocable consent authorizing New York University to continue to maintain and use a conduit under and across MacDougal Street, south of Washington Square South, in the Borough of Manhattan. The proposed revocable consent is for a term of ten years from July 1, 2017 to June 30, 2027 and provides among other terms and conditions for compensation payable to the City according to the following schedule: **R.P. #1593**

For the period July 1, 2017 to June 30, 2018 - \$2,934
 For the period July 1, 2018 to June 30, 2019 - \$3,000
 For the period July 1, 2019 to June 30, 2020 - \$3,066
 For the period July 1, 2020 to June 30, 2021 - \$3,132
 For the period July 1, 2021 to June 30, 2022 - \$3,198
 For the period July 1, 2022 to June 30, 2023 - \$3,264
 For the period July 1, 2023 to June 30, 2024 - \$3,330
 For the period July 1, 2024 to June 30, 2025 - \$3,396
 For the period July 1, 2025 to June 30, 2026 - \$3,462
 For the period July 1, 2026 to June 30, 2027 - \$3,528

the maintenance of a security deposit in the sum of \$3,600 and the insurance shall be the amount of Two Million Dollars (\$2,000,000) per occurrence, and Two Million Dollars (\$2,000,000) aggregate.

#8 IN THE MATTER OF a proposed revocable consent authorizing New York University to continue to maintain and use a conduit under and across Broadway, south of Waverly Place, in the Borough of Manhattan. The proposed revocable consent is for a term of ten years from July 1, 2017 to June 30, 2027 and provides among other terms and conditions for compensation payable to the City according to the following schedule: **R.P. #1606**

For the period July 1, 2017 to June 30, 2018 - \$5,845
 For the period July 1, 2018 to June 30, 2019 - \$5,976
 For the period July 1, 2019 to June 30, 2020 - \$6,107
 For the period July 1, 2020 to June 30, 2021 - \$6,238
 For the period July 1, 2021 to June 30, 2022 - \$6,369
 For the period July 1, 2022 to June 30, 2023 - \$6,500
 For the period July 1, 2023 to June 30, 2024 - \$6,631
 For the period July 1, 2024 to June 30, 2025 - \$6,762
 For the period July 1, 2025 to June 30, 2026 - \$6,893
 For the period July 1, 2026 to June 30, 2027 - \$7,024

the maintenance of a security deposit in the sum of \$10,000 and the insurance shall be the amount of Two Million Dollars (\$2,000,000) per occurrence, and Two Million Dollars (\$2,000,000) aggregate.

#9 IN THE MATTER OF a proposed revocable consent authorizing New York University to continue to maintain and use a conduit under, across and along East 12th Street, between Third and Fourth Avenues, in the Borough of Manhattan. The proposed revocable consent is for a term of ten years from July 1, 2017 to June 30, 2027 and provides among other terms and conditions for compensation payable to the City according to the following schedule: **R.P. #2008**

For the period July 1, 2017 to June 30, 2018 - \$6,632
 For the period July 1, 2018 to June 30, 2019 - \$6,781
 For the period July 1, 2019 to June 30, 2020 - \$6,930
 For the period July 1, 2020 to June 30, 2021 - \$7,079
 For the period July 1, 2021 to June 30, 2022 - \$7,228
 For the period July 1, 2022 to June 30, 2023 - \$7,377
 For the period July 1, 2023 to June 30, 2024 - \$7,526
 For the period July 1, 2024 to June 30, 2025 - \$7,675
 For the period July 1, 2025 to June 30, 2026 - \$7,824
 For the period July 1, 2026 to June 30, 2027 - \$7,973

the maintenance of a security deposit in the sum of \$8,000 and the insurance shall be the amount of Two Million Dollars (\$2,000,000) per occurrence, and Two Million Dollars (\$2,000,000) aggregate.

#10 IN THE MATTER OF a proposed revocable consent authorizing Stanley K. Peck to construct, maintain and use a stoop, fenced-in area, together with steps on the north sidewalk of Gates Avenue, between Cambridge Place and St. James Place, in the Borough of Brooklyn. The proposed revocable consent is for a term of ten years from the Date of approval by the Mayor and provides among other terms and conditions for compensation payable to the City according to the following schedule: **R.P. #2400**

From the Approval Date to the Expiration Date - \$25/per annum

the maintenance of a security deposit in the sum of \$5,000 and the insurance shall be the amount of One Million Dollars (\$1,000,000) per occurrence, and Two Million Dollars (\$2,000,000) aggregate.

#11 IN THE MATTER OF a proposed revocable consent authorizing The Duane Park Building Condominium to continue to maintain and use a ramp, together with stairs on the north sidewalk of Duane Street,

east of Hudson Street,, in the Borough of Manhattan. The proposed revocable consent is for a term of ten years from July 1, 2017 to June 30, 2027 and provides among other terms and conditions for compensation payable to the City according to the following schedule: **R.P. #2017**

For the period July 1, 2017 to June 30, 2027 - \$25/per annum the maintenance of a security deposit in the sum of \$5,000 and the insurance shall be the amount of Two Million Dollars (\$2,000,000) per occurrence, and Two Million Dollars (\$2,000,000) aggregate.

jy6-26

PROPERTY DISPOSITION

CITYWIDE ADMINISTRATIVE SERVICES

■ SALE

The City of New York in partnership with PropertyRoom.com posts vehicle and heavy machinery auctions online every week at: <https://www.propertyroom.com/s/nyc+fleet>

All auctions are open to the public and registration is free.

Vehicles can be viewed in person by appointment at: Kenben Industries Ltd., 1908 Shore Parkway, Brooklyn, NY 11214. Phone: (718) 802-0022

o11-m29

OFFICE OF CITYWIDE PROCUREMENT

■ NOTICE

The Department of Citywide Administrative Services, Office of Citywide Procurement is currently selling surplus assets on the internet. Visit <http://www.publicsurplus.com/sms/nycdcas.ny/browse/home>.

To begin bidding, simply click on 'Register' on the home page.

There are no fees to register. Offerings may include but are not limited to: office supplies/equipment, furniture, building supplies, machine tools, HVAC/plumbing/electrical equipment, lab equipment, marine equipment, and more.

Public access to computer workstations and assistance with placing bids is available at the following locations:

- DCAS Central Storehouse, 66-26 Metropolitan Avenue, Middle Village, NY 11379
- DCAS, Office of Citywide Procurement, 1 Centre Street, 18th Floor, New York, NY 10007

j3-d29

POLICE

■ NOTICE

OWNERS ARE WANTED BY THE PROPERTY CLERK DIVISION OF THE NEW YORK CITY POLICE DEPARTMENT

The following listed property is in the custody of the Property Clerk Division without claimants: Motor vehicles, boats, bicycles, business machines, cameras, calculating machines, electrical and optical property, furniture, furs, handbags, hardware, jewelry, photographic equipment, radios, robes, sound systems, surgical and musical instruments, tools, wearing apparel, communications equipment, computers, and other miscellaneous articles.

Items are recovered, lost, abandoned property obtained from prisoners, emotionally disturbed, intoxicated and deceased persons; and property obtained from persons incapable of caring for themselves.

INQUIRIES

Inquiries relating to such property should be made in the Borough concerned, at the following office of the Property Clerk.

FOR MOTOR VEHICLES (All Boroughs):

- Springfield Gardens Auto Pound, 174-20 North Boundary Road, Queens, NY 11430, (718) 553-9555
- Erie Basin Auto Pound, 700 Columbia Street, Brooklyn, NY 11231, (718) 246-2030

FOR ALL OTHER PROPERTY

- Manhattan - 1 Police Plaza, New York, NY 10038, (646) 610-5906
- Brooklyn - 84th Precinct, 301 Gold Street, Brooklyn, NY 11201, (718) 875-6675
- Bronx Property Clerk - 215 East 161 Street, Bronx, NY 10451, (718) 590-2806
- Queens Property Clerk - 47-07 Pearson Place, Long Island City, NY 11101, (718) 433-2678
- Staten Island Property Clerk - 1 Edgewater Plaza, Staten Island, NY 10301, (718) 876-8484

j3-d29

PROCUREMENT

"Compete To Win" More Contracts!

Thanks to a new City initiative - "Compete To Win" - the NYC Department of Small Business Services offers a new set of FREE services to help create more opportunities for minority and women-owned businesses to compete, connect and grow their business with the City. With NYC Construction Loan, Technical Assistance, NYC Construction Mentorship, Bond Readiness, and NYC Teaming services, the City will be able to help even more small businesses than before.

- [Win More Contracts at nyc.gov/competetowin](http://www.nyc.gov/competetowin)

"The City of New York is committed to achieving excellence in the design and construction of its capital program, and building on the tradition of innovation in architecture and engineering that has contributed to the City's prestige as a global destination. The contracting opportunities for construction/construction services and construction-related services that appear in the individual agency listings below reflect that commitment to excellence."

HHS ACCELERATOR

To respond to human services Requests for Proposals (RFPs), in accordance with Section 3-16 of the Procurement Policy Board Rules of the City of New York ("PPB Rules"), vendors must first complete and submit an electronic prequalification application using the City's Health and Human Services (HHS) Accelerator System. The HHS Accelerator System is a web-based system maintained by the City of New York for use by its human services Agencies to manage procurement. The process removes redundancy by capturing information about boards, filings, policies, and general service experience centrally. As a result, specific proposals for funding are more focused on program design, scope, and budget.

Important information about the new method

- Prequalification applications are required every three years.
- Documents related to annual corporate filings must be submitted on an annual basis to remain eligible to compete.
- Prequalification applications will be reviewed to validate compliance with corporate filings, organizational capacity, and relevant service experience.
- Approved organizations will be eligible to compete and would submit electronic proposals through the system.

The Client and Community Service Catalog, which lists all Prequalification service categories and the NYC Procurement Roadmap, which lists all RFPs to be managed by HHS Accelerator may be viewed at <http://www.nyc.gov/html/hhsaccelerator/html/roadmap/roadmap.shtml>. All current and prospective vendors should frequently review information listed on roadmap to take full advantage of upcoming opportunities for funding.

Participating NYC Agencies

HHS Accelerator, led by the Office of the Mayor, is governed by an Executive Steering Committee of Agency Heads who represent the following NYC Agencies:

Administration for Children's Services (ACS)
 Department for the Aging (DFTA)
 Department of Consumer Affairs (DCA)
 Department of Corrections (DOC)
 Department of Health and Mental Hygiene (DOHMH)
 Department of Homeless Services (DHS)
 Department of Probation (DOP)
 Department of Small Business Services (SBS)
 Department of Youth and Community Development (DYCD)
 Housing and Preservation Department (HPD)
 Human Resources Administration (HRA)
 Office of the Criminal Justice Coordinator (CJC)

To sign up for training on the new system, and for additional information about HHS Accelerator, including background materials, user guides and video tutorials, please visit www.nyc.gov/hhsaccelerator

ADMINISTRATION FOR CHILDREN'S SERVICES**■ INTENT TO AWARD**

Services (other than human services)

LABOR RELATIONS, MEDIATIONS AND TRAININGS - Sole Source - Available only from a single source - PIN#06817S0003 - Due 7-17-17 at 2:00 P.M.

In accordance with Section 3-05 of the Procurement Policy Board Rules, ACS intends to enter into negotiations for procurement with a sole source with The Day Care Council to serve as their representative in all collective bargaining issues, negotiations and agreements. Training, technical assistance and Career Ladder support is also provided to ensure consistency and efficiency throughout the childcare community.

Use the following address unless otherwise specified in notice, to secure, examine or submit bid/proposal documents, vendor pre-qualification and other forms; specifications/blueprints; other information; and for opening and reading of bids at date and time specified above.

Administration for Children's Services, 150 William Street, Room 9J1, New York, NY 10038. Jean Sheil (212) 341-3518; Fax: (212) 341-3520; jean.sheil@acs.nyc.gov

jy10-14

AGING**CONTRACT PROCUREMENT AND SUPPORT SERVICES****■ INTENT TO AWARD**

Goods and Services

TEAMMATE SOFTWARE LICENSES - Sole Source - Available only from a single source - PIN#12517S0005 - Due 7-11-17 at 10:00 A.M.

The NYC Department for the Aging intends to enter into a sole source procurement in order to purchase Teammate Software Licenses from Wolters Kluwer Financial Services, Inc. Any qualified vendor that wishes to express interest in providing such product and believes that at present, or in the future can also provide this requirement, is invited to do so by submitting an expression of interest to the Department for the Aging, 2 Lafayette Street, Room 400, New York, NY 10007, Attn. Mr. Erkan Solak, Agency Chief Contracting Office, (212) 602-4174.

Use the following address unless otherwise specified in notice, to secure, examine or submit bid/proposal documents, vendor pre-qualification and other forms; specifications/blueprints; other information; and for opening and reading of bids at date and time specified above.

Aging, 2 Lafayette Street, Room 400, New York, NY 10007. Erkan Solak (212) 602-4174; Fax: (212) 442-0994; esolak@aging.nyc.gov

jy10-14

CITYWIDE ADMINISTRATIVE SERVICES**OFFICE OF CITYWIDE PROCUREMENT****■ AWARD**

Goods

HITACHI HARDWARE/SOFTWARE SYSTEM-DEP - Other - PIN#8571700352 - AMT: \$10,380,461.19 - TO: Dyntax Services Inc., 1350 Broadway, Suite 2104, New York, NY 10018.

NYS OGS PT #PM20880

Suppliers wishing to be considered for a contract with the Office of General Services of New York State are advised to contact the Procurement Services Group, Corning Tower, Room 3711, Empire State Plaza, Albany, NY 12242 or by phone: (518) 474-6717.

☛ jy12

LAW ENFORCEMENT CAMERA EQUIP-NYPD - Other - PIN#8571700368 - AMT: \$164,700.00 - TO: Nord Atlantic Trading Inc., 9981 SW 130th Street, Miami, FL 33176.

GSA GS-07F-0235U

Suppliers wishing to be considered for a contract with the General Services Administration of the Federal Government are advised to contact the Small Business Utilization Center, Jacob K. Javits Federal Building, 26 Federal Plaza, Room 18-130, New York, NY 10278 or by phone: (212) 264-1234.

☛ jy12

VASE AND STEP PLANTERS FOR DOT - BRAND SPECIFIC - Competitive Sealed Bids - PIN#8571700156 - AMT: \$414,850.00 - TO: Armeria LLC, 890 West 23rd Street, San Pedro, CA 90731.

☛ jy12

DESIGN AND CONSTRUCTION**AGENCY CHIEF CONTRACTING OFFICER****■ SOLICITATION**

Construction / Construction Services

RECONSTRUCTION OF EAST 25TH STREET PLAZA-BOROUGH OF MANHATTAN - Competitive Sealed Bids - PIN#85017B0017 - Due 8-4-17 at 11:00 A.M.

PROJECT NO. HWBARUCH/DDC PIN: 8502016HW0053C

Bid document deposit-\$35.00 per set-company check or money order only-no cash accepted-late bids will not be accepted. Special experience requirements. Apprenticeship participation requirements apply to this contract. Bid documents are available at: <http://ddcbiddocuments.nyc.gov/inet/html/contrbid.asp>.

THIS PROJECT IS SUBJECT TO HireNYC

This procurement is subject to Minority-Owned and Women-Owned Business Enterprises (MWBE) participation goals, as required by Local Law 1 of 2013. All respondents will be required to submit an M/WBE Participation Plan with their response. For the MWBE goals, please visit our website at <http://ddcbiddocuments.nyc.gov/inet/html/contrbid.asp>, see "Bid Opportunities". For a list of companies certified by the NYC Department of Small Business Services, please visit <http://mtprawwsbswtp1-1.nyc.gov/>. To find out how to become certified, visit <http://www1.nyc.gov/site/sbs/businesses/certify-with-the-city.page> or call the DSBS certification helpline at (212) 513-6311.

Use the following address unless otherwise specified in notice, to secure, examine or submit bid/proposal documents, vendor pre-qualification and other forms; specifications/blueprints; other information; and for opening and reading of bids at date and time specified above.

Design and Construction, 30-30 Thomson Avenue, First Floor, Long Island City, NY 11101. Brenda Barreiro (718) 391-1041; csb_projectinquiries@ddc.nyc.gov

Accessibility questions: please contact our disability services facilitator at (718) 391-2815, or via email, at DDCEE@ddc.nyc.gov, by: Thursday, August 3, 2017, 5:00 P.M.



☛ jy12

UPGRADE TO THE ELECTRICAL SYSTEM, EMERGENCY GENERATOR AND FIRE ALARM SYSTEM AT THE BROOKLYN APPELLATE - Competitive Sealed Bids - PIN# 85017B0109 - Due 8-11-17 at 2:00 P.M.

PROJECT NO.:CO272ELC2/PIN: 8502017CT0003C

Bid document deposit-\$35.00 per set-company check or money order only-no cash accepted-late bids will not be accepted. There will be an Optional Pre-Bid Walk-Thru, on Thursday, July 27, 2017, at 10:00 A.M., located at 45 Monroe Place, Brooklyn, NY 11201.

Special experience requirements. Bid documents are available at: <http://ddcbiddocuments.nyc.gov/inet/html/contrbid.asp>.

This contract is subject to the Project Labor Agreement ("PLA") entered into between the City and the Building and Construction Trades Council of Greater New York ("BCTC") affiliated Local Unions. For further information, see Volume 2 of the Bid Documents.

This procurement is subject to Minority-Owned and Women-Owned Business Enterprises (MWBE) participation goals, as required by Local Law 1 of 2013. All respondents will be required to submit an MWBE Participation Plan with their response. For the MWBE goals, please visit our website at <http://ddcbiddocuments.nyc.gov/inet/html/contrbid.asp> see "Bid Opportunities". For a list of companies certified by the NYC Department of Small Business Services, please visit <http://mtprawwsbsvtp1-1.nyc.gov/>. To find out how to become certified, visit <http://www1.nyc.gov/site/sbs/businesses/certify-with-the-city.page> or call the DSBS certification helpline at (212) 513-6311.

Use the following address unless otherwise specified in notice, to secure, examine or submit bid/proposal documents, vendor pre-qualification and other forms; specifications/blueprints; other information; and for opening and reading of bids at date and time specified above.

Design and Construction, 30-30 Thomson Avenue, First Floor, Long Island City, NY 11101. Brenda Barreiro (718) 391-1041; csb_projectinquiries@ddc.nyc.gov

Accessibility questions: please contact our disability services facilitator at (718) 391-2815, or via email, at DDCEEO@ddc.nyc.gov, by: Thursday, August 10, 2017, 5:00 P.M.



jy12

EDUCATION

CONTRACTS AND PURCHASING

INTENT TO AWARD

Services (other than human services)

NEGOTIATED SERVICE - CEC STUYVESANT COVE INC DBA SOLAR ONE - Other - PIN#E1863040 - Due 7-21-17 at 5:00 P.M.

The NYCDOE, Division of Contracts and Purchasing, has been asked to contract with CEC Stuyvesant Cove, Inc. dba Solar One for a term of 7/1/2017 through 8/31/2017, at a total contract cost of \$75,360, to provide services, support the CleanTech curriculum in six schools with the CareerClue Exploration program. CareerCLUE (Community Learning, Understanding and Experience) is a credit-bearing, stipended summer program for rising 10th graders in Community Schools. The program is a collaboration between the New York City Department of Education (DOE) and the Center for Youth Employment (CYE). The partners have designed CareerCLUE as a foundational career development experience for young teens, supporting their acculturation to the world of work through service learning projects while strengthening academics and facilitating self-assessment and consideration of career paths. Schools will cover four units - energy, air, food and materials, each with lesson plans and hands-on learning labs. Solar One also organizes weekly field trips, guest speakers and service learning activities.

Other organizations interested in providing these services to the NYCDOE in the future are invited to indicate their ability to do so in writing to Denesia Stroom-Blair, at 65 Court Street, Room 1201, Brooklyn, NY 11201. Responses should be received no later than July 21, 2017.

The New York City Department of Education (DOE) strives to give all businesses, including Minority and Women-Owned Business Enterprises (MWBEs), an equal opportunity to compete for DOE procurements. The DOE's mission is to provide equal access to procurement opportunities for all qualified vendors, including MWBEs, from all segments of the community. The DOE works to enhance the ability of MWBEs to compete for contracts. DOE is committed to ensuring that MWBEs fully participate in the procurement process.

Use the following address unless otherwise specified in notice, to secure, examine or submit bid/proposal documents, vendor pre-qualification and other forms; specifications/blueprints; other information; and for opening and reading of bids at date and time specified above.

Education, 65 Court Street, Room 1201, Brooklyn, NY 11201. Vendor Hotline (718) 935-2300; vendorhotline@schools.nyc.gov

jy12

ENVIRONMENTAL PROTECTION

AWARD

Construction / Construction Services

CONSTRUCTION OF RIGHT OF WAY BIOSWALES, RAIN GARDENS, AND INFILTRATION BASIN IN CSO TRIBUTARY AREA NCB-083 IN THE BOROUGH OF QUEENS - Competitive Sealed Bids - PIN#82616B0052001 - AMT: \$4,503,810.00 - TO: Biltwel General Contractor Corp., 31 Mary Pitkin Path, Shoreham, NY 11786. GQROWB-01-1

CONSTRUCTION OF RIGHT OF WAY BIOSWALES, STORMWATER GREENSTREETS, AND PRECAST POROUS CONCRETE IN CSO TRIBUTARY AREA BB-06 IN THE BOROUGH OF QUEENS - Competitive Sealed Bids - PIN#82616B0053001 - AMT: \$9,707,000.00 - TO: J. Pizzirusso Landscaping Corp., 7104 Avenue W, Brooklyn, NY 11234. GQBB06-03-1

jy12

AGENCY CHIEF CONTRACTING OFFICE

SOLICITATION

Services (other than human services)

IND-COM-MS4: MS4 INDUSTRIAL AND COMMERCIAL STORMWATER INSPECTION PROGRAM - Request for Proposals - PIN#82617BWTINCO - Due 8-15-17 at 4:00 P.M.

The New York City Department of Environmental Protection, Bureau of Wastewater Treatment (BWT) is seeking a cross-disciplinary team of environmental professionals to provide support in implementing an inspection program for both unpermitted industrial and commercial facilities as well as facilities permitted under the State Pollutant Discharge Elimination System (SPDES) Multi-Sector General Permit (MSGP). Minimum Qualification Requirements: N/A. Pre-Proposal Conference: July 20, 2017; 11:30 A.M.; NYCDEP, 59-17 Junction Boulevard, 6th Floor Learning Center, High Rise, Flushing, NY 11373. Attendance by Proposers is optional, but strongly recommended.

There is LL1 goal established.

Use the following address unless otherwise specified in notice, to secure, examine or submit bid/proposal documents, vendor pre-qualification and other forms; specifications/blueprints; other information; and for opening and reading of bids at date and time specified above.

Environmental Protection, 59-17 Junction Boulevard, 17th Floor, Flushing, NY 11373. Jeanne Schreiber (718) 595-3456; Fax: (718) 595-3278; rfp@dep.nyc.gov



jy12

CSO-LTCP-03: COMBINED SEWER OVERFLOW LONG TERM CONTROL PLANNING II PROJECT - Negotiated Acquisition - Other - PIN#82617N0010 - Due 7-28-17 at 4:00 P.M.

DEP intends to enter into a Negotiated Acquisition Agreement with AECOM USA, Inc., for CSO-LTCP-03: Combined Sewer Overflow Long Term Control Planning III Project. This contract, CSO-LTCP-03, is needed in order to initiate and complete the Citywide Long Term Control Plan ("LTCP") alternatives development, and LTCP development. Any firm which believes it can also provide the required service IN THE FUTURE is invited to do so, indicated by letter, which must be received no later than July 28, 2017, 4:00 P.M., at: Department of Environmental Protection, Agency Chief Contracting Officer, 59-17 Junction Boulevard, 17th Floor, Flushing, NY 11373, Attn: Ms. Debra Butlien, DButlien@dep.nyc.gov.

Use the following address unless otherwise specified in notice, to secure, examine or submit bid/proposal documents, vendor pre-qualification and other forms; specifications/blueprints; other information; and for opening and reading of bids at date and time specified above.

Environmental Protection, 59-17 Junction Boulevard, 17th Floor, Flushing, NY 11373. Debra Butlien (718) 595-3226; Fax: (718) 595-3208; glroman@dep.nyc.gov



jy10-14

HEALTH AND MENTAL HYGIENE**AGENCY CHIEF CONTRACTING OFFICER**

■ INTENT TO AWARD

*Goods***TRINITY BIOTECH TESTING PLATFORMS, REAGENTS AND KITS.** - Sole Source - Available only from a single source - PIN# 18LB011601R0X00 - Due 7-24-17 at 10:00 A.M.

DOHMH intends to enter into a Sole Source contract with Trinity Biotech for the purchase of testing platforms, reagents and kits. These testings will be performed in the NYC Public Health Laboratory for the detection of Measles (IgG and IgM), Rubella IgM, VZV IgM and Mumps IgM and other emerging bacteria and viruses. Use of these kits will provide the NYC Public Health Laboratory with the most specific results on the market in accordance with the FDA approval process. DOHMH has determined that Trinity Biotech is a Sole Source supplier of these products, they are the sole manufacturer of the required testing products; there are no current agents or dealers authorized to represent these testing platforms, reagents and kits.

Any vendor who believes that they may also be able to provide these goods are welcome to submit an expression of interest via email to abuchhalter@health.nyc.gov by no later than 10:00 A.M. on 7/24/2017. All questions and concerns should also be submitted via email.

Use the following address unless otherwise specified in notice, to secure, examine or submit bid/proposal documents, vendor pre-qualification and other forms; specifications/blueprints; other information; and for opening and reading of bids at date and time specified above.

Health and Mental Hygiene, 42-09 28th Street, 17th Floor, Queens, NY 11101-4132. Andrew Buchhalter (347) 396-6704; Fax: (347) 396-6758; abuchhalter@health.nyc.gov

jy11-17

PURCHASING OF CEPHEID ASSAY KITS, REAGENTS, EQUIPMENT. - Sole Source - Available only from a single source - PIN# 18LB008301R0X00 - Due 7-20-17 at 10:00 A.M.

DOHMH intends to enter a sole source contract with Cepheid for the purchase of Xpert testing platform, reagents and kits. Cepheid supplies reagents for the testing of multi-drug resistant superbugs. The Xpert Carba-R is the only FDA approved kit that allows for the rapid detection and differentiation of carbapenemase genes, which are found in pathogenic organisms including Klebsiella, E. coli, Acinetobacter, and Pseudomonas. Use of these kits will allow the NYC Public Health Laboratory to quickly identify the most appropriate antibiotic therapy, thus improving lab turnaround time as well as limiting the spread of potentially lethal organisms in the clinical setting. DOHMH determined that Cepheid is a Sole Source supplier of these products as they are the sole manufacturer of the required kits for lab testing.

Any vendor who believes that they may also be able to provide these goods are welcome to submit an expression of interest no later than 7/20/2017 by 10:00 A.M. via email to abuchhalter@health.nyc.gov. All questions and concerns should also be submitted via email.

Use the following address unless otherwise specified in notice, to secure, examine or submit bid/proposal documents, vendor pre-qualification and other forms; specifications/blueprints; other information; and for opening and reading of bids at date and time specified above.

Health and Mental Hygiene, 42-09 28th Street, 17th Floor, Queens, NY 11101-4132. Andrew Buchhalter (347) 396-6704; Fax: (347) 396-6758; abuchhalter@health.nyc.gov

jy7-13

*Goods and Services***PURCHASE OF BIOFIRE FILM ARRAY TESTING PLATFORMS, REAGENTS AND KITS** - Sole Source - Available only from a single source - PIN# 18LB007501R0X00 - Due 7-20-17 at 10:00 A.M.

DOHMH intends to enter into a Sole Source contract with BioFire Diagnostics, LLC for the purchase of the Film Array testing systems, associated reagents and kits. These testing platforms, along with associated reagents and kits will be utilized in the NYC Public Health Laboratory to detect various respiratory viruses and bacteria, such as Adenovirus, Influenza A, Coronavirus HKU1, Parainfluenza Virus 1, Respiratory Syncytial Virus, Bordetella pertussis, Chlamydia pneumoniae, Salmonella, and E. coli O157. These testing platforms are the only systems on the market with all of the capabilities and attributes to perform the required automated rapid multiplex PCR testing. DOHMH has determined that BioFire Diagnostics, LLC is a sole source supplier, as they are the manufacturer of the Film Array Systems, associated reagents and kits. These products are not sold through dealers or distributors.

Any vendor that believes it can provide the proposed goods are welcome to submit an expression of interest via email to Mnapolitano@health.nyc.gov no later than 7/20/2017, by 10:00 A.M. All questions and concerns for this sole source, should also be submitted via email.

Use the following address unless otherwise specified in notice, to secure, examine or submit bid/proposal documents, vendor pre-qualification and other forms; specifications/blueprints; other information; and for opening and reading of bids at date and time specified above.

Health and Mental Hygiene, 42-09 28th Street, 17th Floor, Queens, NY 11101-4132. Marcella Napolitano (347) 396-6680; Fax: (347) 396-6759; mnapolitano@health.nyc.gov

jy7-13

HOUSING AUTHORITY**PROCUREMENT**

■ SOLICITATION

*Goods***SMD TOOL AND ACCESSORIES, ALL KINDS: GARDEN** - Competitive Sealed Bids - PIN#65553 - Due 7-27-17 at 10:30 A.M.

Interested firms are invited to obtain a copy on NYCHA's website. To conduct a search for the RFQ number; vendors are instructed to open the link: <http://www1.nyc.gov/site/nycha/business/isupplier-vendor-registration.page>. Once on that page, make a selection from the first three links highlighted in red: New suppliers for those who have never registered with iSupplier, current NYCHA suppliers and vendors for those who have supplied goods or services to NYCHA in the past but never requested a login ID for iSupplier, and Login for registered suppliers if you already have an iSupplier ID and password. Once you are logged into iSupplier, select "Sourcing Supplier," then "Sourcing Homepage" and then reference the applicable RFQ PIN/solicitation number.

Suppliers electing to obtain a non-electronic paper document will be subject to a \$25 non-refundable fee; payable to NYCHA by USPS-Money Order/Certified Check only for each set of RFQ documents requested. Remit payment to NYCHA Finance Department, at 90 Church Street, 6th Floor; obtain receipt and present it to the Supply Management Procurement Group; RFQ package will be generated at the time of request.

Use the following address unless otherwise specified in notice, to secure, examine or submit bid/proposal documents, vendor pre-qualification and other forms; specifications/blueprints; other information; and for opening and reading of bids at date and time specified above.

Housing Authority, 90 Church Street, 6th Floor, New York, NY 10007. Marjorie Flores (212) 306-4728; marjorie.flores@nycha.nyc.gov



jy12

HOUSING PRESERVATION AND DEVELOPMENT**NEIGHBORHOOD PRESERVATION**

■ AWARD

Human Services/Client Services

HOUSING PRESERVATION INITIATIVE - Line Item Appropriation or Discretionary Funds - Specifications cannot be made sufficiently definite - PIN# 80617L0032001 - AMT: \$108,230.00 - TO: Neighborhood Housing Services of Jamaica, 89-70 162nd Street, Jamaica, NY 11432-5072.

jy12

MAYOR'S OFFICE OF CRIMINAL JUSTICE**CONTRACTS**

■ SOLICITATION

Human Services/Client Services

CRISIS MANAGEMENT SYSTEM - REMAINING PROVIDERS ASSIGNMENT - Negotiated Acquisition - Available only from a single source - PIN# 00218N0001 - Due 7-24-17 at 3:00 P.M.

In accordance with Section 3-04(b)(2)(i)(D) and Section 3-04(b)(2)(ii) of the Procurement Policy Board rules, the Mayor's Office of Criminal

Justice intends to enter into a Negotiated Acquisition with Good Shepherd Service; Jewish Community Council; Getting Out Staying Out; Jacob Riis Housing Settlement; Center for Court Innovation; Staten Island Mental Health Society; Safe Space ("Rock Safe Streets"); Camba; and Harlem Mother Save to provide immediate and coordinated response to gun violence that aids in victim and community recovery while preventing future violence through the City's Gun Violence Crisis Management System, and utilizing the Cure Violence model associated with the Crisis Management System. The anticipated start date of the contract is June 1st, 2017, with an estimated contract term of two (2) years. Vendors interested in participating in similar procurements in the future may contact mocjprocurement@cityhall.nyc.gov.

Use the following address unless otherwise specified in notice, to secure, examine or submit bid/proposal documents, vendor pre-qualification and other forms; specifications/blueprints; other information; and for opening and reading of bids at date and time specified above.

Mayor's Office of Criminal Justice, 1 Centre Street, 10th Floor, Room 1012N, New York, NY 10007. Contracts Unit (646) 576-3534; Fax: (212) 788-6815; mocjprocurement@cityhall.nyc.gov

jy11-17

PARKS AND RECREATION

■ VENDOR LIST

Construction/Construction Services

PREQUALIFIED VENDOR LIST: GENERAL CONSTRUCTION - NON-COMPLEX GENERAL CONSTRUCTION SITE WORK ASSOCIATED WITH NEW YORK CITY DEPARTMENT OF PARKS AND RECREATION ("DPR" AND/OR "PARKS") PARKS AND PLAYGROUNDS CONSTRUCTION AND RECONSTRUCTION PROJECTS

DPR is seeking to evaluate and pre-qualify a list of general contractors (a "PQL") exclusively to conduct non-complex general construction site work involving the construction and reconstruction of DPR parks and playgrounds projects not exceeding \$3 million per contract ("General Construction").

By establishing contractor's qualification and experience in advance, DPR will have a pool of competent contractors from which it can draw to promptly and effectively reconstruct and construction its parks, playgrounds, beaches, gardens and green-streets. DPR will select contractors from the General Construction PQL for non-complex general construction site work of up to \$3,000,000.00 per contract, through the use of a Competitive Sealed Bid solicited from the PQL generated from this RFQ.

The vendors selected for inclusion in the General Construction PQL will be invited to participate in the NYC Construction Mentorship. NYC Construction Mentorship focuses on increasing the use of small NYC contracts, and winning larger contracts with larger values. Firms participating in NYC Construction Mentorship will have the opportunity to take management classes and receive on-the-job training provided by a construction management firm.

DPR will only consider applications for this General Construction PQL from contractors who meet any one of the following criteria:

- 1) The submitting entity must be a Certified Minority/Woman Business Enterprise (M/WBE)*;
- 2) The submitting entity must be a registered joint venture or have a valid legal agreement as a joint venture, with at least one of the entities in the joint venture being a certified M/WBE*;
- 3) The submitting entity must indicate a commitment to sub-contract no less than 50 percent of any awarded job to a certified M/WBE for every work order awarded.

*Firms that are in the process of becoming a New York City-Certified M/WBE, may submit a PQL application and submit a M/WBE Acknowledgement Letter, which states the Department of Small Business Services has begun the Certification process.

Application documents may also be obtained online at: <http://a856-internet.nyc.gov/nycvendoronline/home.asap>; or <http://www.nycgovparks.org/opportunities/business>.

Use the following address unless otherwise specified in notice, to secure, examine or submit bid/proposal documents, vendor pre-qualification and other forms; specifications/blueprints; other

information; and for opening and reading of bids at date and time specified above.

Parks and Recreation, Olmsted Center, Annex, Flushing Meadows-Corona Park, Flushing, NY 11368. Alicia H. Williams (718) 760-6925; Fax: (718) 760-6885; dmswbe.capital@parks.nyc.gov

j3-d29

■ SOLICITATION

Goods and Services

PARKS REQUEST PROPOSALS FOR MOBILE T-SHIRT CONCESSIONS AT CENTRAL PARK - Competitive Sealed Proposals - Judgment required in evaluating proposals - PIN# M10-M53-TS. - Due 8-2-17 at 3:00 P.M.

In accordance with Section 1-13 of the Concession Rules of the City of New York, the New York City Department of Parks and Recreation ("Parks"), has issued as of the date of this notice, a Request for Proposals ("RFP") for the operation of mobile T-Shirt, and related merchandise concessions at Central Park and Theodore Roosevelt Park, Manhattan.

Hard copies of the RFP can be obtained, at no cost, commencing Thursday, June 1, 2017 through Wednesday, August 2, 2017, at 3:00 P.M. between the hours of 9:00 A.M. and 5:00 P.M., excluding weekends and holidays, at the Revenue Division of the New York City Department of Parks and Recreation, which is located at 830 Fifth Avenue, Room 407, New York, NY 10065. The deadline for all Proposals submitted in response to this RFP has been extended. All proposals must be submitted by no later than Wednesday, August 2, 2017, at 3:00 P.M.

The RFP is also available for download, Thursday, June 1, 2017 through Wednesday, August 2, 2017 at 3:00 P.M., on Parks' website. To download the RFP, visit www.nyc.gov/parks/businessopportunities, click on the link for "Concessions Opportunities at Parks" and, after logging in, click on the "download" link that appears adjacent to the RFP's description.

For more information related to the RFP, contact Glenn Kaalund, at (212) 360-1397, or via email: glenn.kaalund@parks.nyc.gov.

TELECOMMUNICATION DEVICE FOR THE DEAF (TDD)
(212) 504-4115

Use the following address unless otherwise specified in notice, to secure, examine or submit bid/proposal documents, vendor pre-qualification and other forms; specifications/blueprints; other information; and for opening and reading of bids at date and time specified above.

Parks and Recreation, The Arsenal, 830 Fifth Avenue, Room 407, New York, NY 10065. Glenn Kaalund (212) 360-1397; Fax: (212) 360-3434; glenn.kaalund@parks.nyc.gov

Accessibility questions: Glenn A. Kaalund, (212) 360-1397, Email: Glenn.Kaalund@parks.nyc.gov, by: Monday, July 31, 2017, 3:00 P.M.



j30-jy14

CONTRACTS

■ SOLICITATION

Construction/Construction Services

RECONSTRUCTION OF THE ROOF, BRICK FACADE AND THE TURRETS - Competitive Sealed Bids - PIN# 84617B0143 - Due 8-9-17 at 10:30 A.M.

At the Arsenal, located at Fifth Avenue and East 64th Street in Central Park, Borough of Manhattan. Contract M010-214M.

Pre-Bid Meeting on: Tuesday, July 25, 2017, at 11:30 A.M. Location: On-Site - Arsenal Building (830 5th Avenue, Manhattan).

This procurement is subject to participation goals for MBEs and/or WBEs as required by Local Law 1 of 2013.

Contract Under Project Labor Agreement. Bidders are hereby advised that this contract is subject to the Project Labor Agreement (PLA) Covering Specified Renovation and Rehabilitation of City-Owned Buildings and Structures entered into between the City and the Building and Construction Trades Council of Greater New York ("BCTC") affiliated local unions. Please refer to the bid documents for further information.

Bid Security: Bid Deposit in the amount of 5 percent of Bid Amount or Bid Bond in the amount of 10 percent of Bid Amount.

The cost estimate range is \$1,000,000.00 to \$3,000,000.00.

To request the Plan Holder's List, please call the Blue Print Room, at (718) 760-6576.

Bid documents are available for a fee of \$25.00 in the Blueprint Room, Room #64, Olmsted Center, from 8:00 A.M. to 3:00 P.M. The fee is payable by company check or money order to the City of New York, Parks and Recreation. A separate check/money order is required for each project. The company name, address and telephone number as well as the project contract number must appear on the check/money order. Bidders should ensure that the correct company name, address, telephone and fax numbers are submitted by your company/messenger service when picking up bid documents.

Use the following address unless otherwise specified in notice, to secure, examine or submit bid/proposal documents, vendor pre-qualification and other forms; specifications/blueprints; other information; and for opening and reading of bids at date and time specified above.

Parks and Recreation, Olmsted Center, Room 64, Flushing Meadows -Corona Park, Flushing, NY 11368. Susana Hersh (718) 760-6855; susana.hersh@parks.nyc.gov

☛ jy12

RECONSTRUCTION OF SANDY DAMAGES AT MIDLAND BEACH - Competitive Sealed Bids - PIN#84617B0154 - Due 8-3-17 at 10:30 A.M.

The Reconstruction of Sandy Damages at Midland Beach, located between Iona Street and Elm Tree Boulevard at FDR Beach and Boardwalk, Borough of Staten Island. Contract R046-115MA.

The cost estimate range is less than \$500,000.00.

Bid Security: Bid Deposit in the amount of 5 percent of Bid Amount or Bid Bond in the amount of 10 percent of Bid Amount.

To request the Plan Holder's List, please call the Blue Print Room, at (718) 760-6576.

Bid documents are available for a fee of \$25.00 in the Blueprint Room, Room #64, Olmsted Center, from 8:00 A.M. to 3:00 P.M. The fee is payable by company check or money order to the City of New York, Parks and Recreation. A separate check/money order is required for each project. The company name, address and telephone number as well as the project contract number must appear on the check/money order. Bidders should ensure that the correct company name, address, telephone and fax numbers are submitted by your company/messenger service when picking up bid documents.

Use the following address unless otherwise specified in notice, to secure, examine or submit bid/proposal documents, vendor pre-qualification and other forms; specifications/blueprints; other information; and for opening and reading of bids at date and time specified above.

Parks and Recreation, Olmsted Center, Room 64, Flushing Meadows -Corona Park, Flushing, NY 11368. Susana Hersh (718) 760-6855; susana.hersh@parks.nyc.gov

☛ jy12

TRIBOROUGH BRIDGE AND TUNNEL AUTHORITY

■ SOLICITATION

Services (other than human services)

NEW YORK TOLLING AUTHORITIES' CUSTOMER SERVICE CENTER SYSTEM - Competitive Sealed Bids - PIN# 15RM29490000 - Due 9-25-17 at 3:30 P.M.

A site tour is scheduled for 7/25/2017, at 9:00 A.M., in the Staten Island customer service center and a Pre-Proposal Conference will follow, at 3 Stone Street, New York, NY, reservations must be made by contacting Zulema Robinson at (646) 252-7349 or zrobinson@mtabt.org no later than NOON the preceding work day.

Use the following address unless otherwise specified in notice, to secure, examine or submit bid/proposal documents, vendor pre-qualification and other forms; specifications/blueprints; other information; and for opening and reading of bids at date and time specified above.

Triborough Bridge and Tunnel Authority, 2 Broadway, New York, NY 10004. Victoria Warren (646) 252-7092; Fax: (646) 252-7077; vprocure@mtabt.org

☛ jy12

SPECIAL MATERIALS

HOUSING PRESERVATION AND DEVELOPMENT

■ NOTICE

REQUEST FOR COMMENT REGARDING AN APPLICATION FOR A CERTIFICATION OF NO HARASSMENT

Notice Date: July 12, 2017

To: Occupants, Former Occupants, and Other Interested Parties

Property:	Address	Application #	Inquiry Period
	126 West 130 th Street, Manhattan	57/17	June 1, 2014 to Present
	465 West 147 th Street, Manhattan	60/17	June 1, 2014 to Present
	17 West 1127 th Street, Manhattan	61/17	June 2, 2014 to Present
	161 Lexington Avenue, Manhattan	62/17	June 2, 2014 to Present
	710 Park Avenue, Manhattan	64/17	June 6, 2014 to Present
	232 West 132 nd Street, Manhattan	66/17	June 9, 2014 to Present
	64 2 nd Avenue, Manhattan	68/17	June 15, 2014 to Present
	311 West 126 th Street, Manhattan	69/17	June 15, 2014 to Present
	107 West 122 nd Street, Manhattan	73/17	June 21, 2014 to Present
	139 West 131 st Street, Manhattan	74/17	June 27, 2014 to Present
	1548 Bryant Avenue, Bronx	58/17	June 1, 2014 to Present
	982 Sterling Place, Brooklyn	59/17	June 1, 2014 to Present
	52 Macon Street, Brooklyn	63/17	June 5, 2014 to Present
	885 Sterling Place, Brooklyn	71/17	June 15, 2014 to Present
	38 Herkimer Street, Brooklyn	72/17	June 16, 2014 to Present

Authority: SRO, Administrative Code §27-2093

Before the Department of Buildings can issue a permit for the alteration or demolition of a single room occupancy multiple dwelling, the owner must obtain a "Certification of No Harassment" from the Department of Housing Preservation and Development ("HPD") stating that there has not been harassment of the building's lawful occupants during a specified time period. Harassment is conduct by an owner that is intended to cause, or does cause, residents to leave or otherwise surrender any of their legal occupancy rights. It can include, but is not limited to, failure to provide essential services (such as heat, water, gas, or electricity), illegally locking out building residents, starting frivolous lawsuits, and using threats or physical force.

The owner of the building identified above has applied for a Certification of No Harassment. If you have any comments or evidence of harassment at this building, please notify HPD at CONH Unit, 100 Gold Street, 6th Floor, New York, NY 10038, by letter postmarked not later than 30 days from the date of this notice or by an in-person statement made within the same period. To schedule an appointment for an in-person statement, please call (212) 863-5277 or (212) 863-8211.

☛ jy12-20

REQUEST FOR COMMENT REGARDING AN APPLICATION FOR A CERTIFICATION OF NO HARASSMENT

Notice Date: July 12, 2017

To: Occupants, Former Occupants, and Other Interested Parties

Property:	Address	Application #	Inquiry Period
	374 Bedford Avenue, Brooklyn	65/17	October 4, 2004 to Present

Authority: Greenpoint-Williamsburg Anti-Harassment Area, Zoning Resolution §§23-013, 93-90

Before the Department of Buildings can issue a permit for the alteration or demolition of a multiple dwelling in certain areas designated in the Zoning Resolution, the owner must obtain a "Certification of No Harassment" from the Department of Housing Preservation and Development ("HPD") stating that there has not been harassment of the building's lawful occupants during a specified time period. Harassment is conduct by an owner that is intended to cause, or does cause, residents to leave or otherwise surrender any of their legal occupancy rights. It can include, but is not limited to, failure to provide essential services

(such as heat, water, gas, or electricity), illegally locking out building residents, starting frivolous lawsuits, and using threats or physical force.

The owner of the building identified above has applied for a Certification of No Harassment. If you have any comments or evidence of harassment at this building, please notify HPD at CONH Unit, 100 Gold Street, 6th Floor, New York, NY 10038, by letter postmarked not later than 30 days from the date of this notice or by an in-person statement made within the same period. To schedule an appointment for an in-person statement, please call (212) 863-5277 or (212) 863-8211.

☛ jy12-20

YOUTH AND COMMUNITY DEVELOPMENT

■ NOTICE

The Department of Youth and Community Development (DYCD) will look to release a Strengthening Cultural Competency Request for Proposals (RFP), EPIN: 26017I0006, using the Innovative Procurement method, Section 3-12 of the Procurement Policy Board Rules. This will allow for DYCD to release and manage a professional services RFP through the Health and Human Services (HHS) Accelerator system.

The RFP will seek a qualified contractor to provide capacity building support and professional development in the area of cultural competence to eleven newly funded Beacon programs. The contractor would develop a strategic plan that would encompass assessment of the Beacons' needs in the area of cultural competence, assisting the Beacons to strengthen skills appropriate to cross-cultural interactions, and evaluation of the success of the interventions. The overall intent of the capacity building efforts would be to shift the climate of each organization toward a more sensitive, competent, and holistic approach to providing services to participants who embody many diverse characteristics.

DYCD has found the HHS Accelerator system to be an efficient way of managing the RFP process for human client service RFPs. DYCD believes releasing a professional services RFP would allow for similar efficiencies to be made available. It is anticipated that this proposed method will be implemented late summer of 2017 and will be evaluated to determine whether it is in the City's best interest to codify the method used within the PPB rules after contracts, as a result of this RFP, have been registered.

The RFP released will follow Section 3-16, the HHS Accelerator method, of the PPB rules. Therefore, providers interested in proposing to this RFP will need to be prequalified in the HHS Accelerator system for the service area Capacity Building in order to receive the solicitation and to propose.

DYCD would like to give this opportunity to accept comments and expressions of interest on this proposed method. Comments and expressions of interest may be emailed no later than August 8, 2017, to ACCO@dycd.nyc.gov. Please enter "Innovative Procurement 26017I0006" in the subject line.

jy6-12

CHANGES IN PERSONNEL

BOARD OF CORRECTION FOR PERIOD ENDING 06/16/17						
NAME	TITLE	NUM	SALARY	ACTION	PROV EFF DATE	AGENCY
MCAHON	KATE	95005	\$120000.0000	APPOINTED	YES 06/05/17	073

MAYORS OFFICE OF CONTRACT SVCS FOR PERIOD ENDING 06/16/17						
NAME	TITLE	NUM	SALARY	ACTION	PROV EFF DATE	AGENCY
BONILLA	JOSHUA C	0527A	\$75000.0000	APPOINTED	YES 06/04/17	082
CABRERA	JOSE A	0527A	\$115000.0000	APPOINTED	YES 06/04/17	082
GUSCOTT	KEVIN D	0527A	\$65000.0000	RESIGNED	YES 04/08/17	082
NARINE	ROHAN A	05277	\$49000.0000	APPOINTED	YES 06/04/17	082
NTIUDIS	JOHN	05277	\$49000.0000	APPOINTED	YES 05/28/17	082

PUBLIC ADVOCATE FOR PERIOD ENDING 06/16/17						
NAME	TITLE	NUM	SALARY	ACTION	PROV EFF DATE	AGENCY
DOGAN	RHONTYSH E	94496	\$15.0000	APPOINTED	YES 06/04/17	101

CITY COUNCIL FOR PERIOD ENDING 06/16/17						
NAME	TITLE	NUM	SALARY	ACTION	PROV EFF DATE	AGENCY
BALDWIN	SUSAN H	94425	\$18.0000	APPOINTED	YES 05/30/17	102

CATO	ANIQUE M	94425	\$18.0000	APPOINTED	YES 06/05/17	102
CHEUNG	IRENE C	94074	\$43000.0000	APPOINTED	YES 06/01/17	102
CHO	JALME	94074	\$40000.0000	RESIGNED	YES 06/03/17	102
CORATOLO	MARY ROS	94425	\$15.0000	APPOINTED	YES 06/04/17	102
DIAZ	EDWIN	94074	\$16425.0000	APPOINTED	YES 06/07/17	102
ELLIS	SABRINA A	94074	\$21840.0000	RESIGNED	YES 06/03/17	102
FLEURANT	THEODORA M	94425	\$18.0000	APPOINTED	YES 06/04/17	102
HUR	JUNG	94074	\$40000.0000	APPOINTED	YES 06/04/17	102
IVORY	MICHAEL A	94074	\$35000.0000	APPOINTED	YES 06/04/17	102
JONES	WESLEY C	30169	\$102000.0000	RESIGNED	YES 06/04/17	102
KRONK	ELIZABET G	94381	\$51500.0000	APPOINTED	YES 06/04/17	102
LIPSCOMB	DAMON M	94074	\$57000.0000	RESIGNED	YES 06/03/17	102
MILLS	TAYLOR K	94074	\$32000.0000	APPOINTED	YES 05/30/17	102
PEPE	CHRISTOP T	94425	\$18.0000	APPOINTED	YES 06/04/17	102
PORCARO	DANIELLE	94459	\$105000.0000	RESIGNED	YES 06/02/17	102
RAMOS	PAOLA	94440	\$83000.0000	RESIGNED	YES 05/27/17	102
REYNOLDS	TYLER	94074	\$27363.0000	APPOINTED	YES 05/14/17	102
RHEE	SUN HO	94425	\$18.0000	APPOINTED	YES 06/04/17	102
ROSADO	IVY A	94074	\$36500.0000	APPOINTED	YES 05/30/17	102
SCHULMAN	LYNN C	30183	\$100000.0000	APPOINTED	YES 06/07/17	102
SEITZER	DAVID S	30169	\$102500.0000	INCREASE	YES 06/04/17	102

CITY CLERK FOR PERIOD ENDING 06/16/17						
NAME	TITLE	NUM	SALARY	ACTION	PROV EFF DATE	AGENCY
RODRIGUEZ	SEAN A	10209	\$11.5000	APPOINTED	YES 06/04/17	103

DEPARTMENT FOR THE AGING FOR PERIOD ENDING 06/16/17						
NAME	TITLE	NUM	SALARY	ACTION	PROV EFF DATE	AGENCY
BELLO	ERLINDA A	09749	\$11.0000	APPOINTED	YES 05/30/17	125
BROWN	OPHELIA	09749	\$11.0000	APPOINTED	YES 05/30/17	125
BUONAGURA	RALPH	10124	\$52461.0000	RETIRED	NO 06/10/17	125
CAGLIOTI	DOMINICK F	09749	\$11.0000	APPOINTED	YES 05/30/17	125
CASTELLANOS	JORGE A	09749	\$11.0000	APPOINTED	YES 05/30/17	125
CHALAS	FRANCISC	09749	\$11.0000	APPOINTED	YES 05/30/17	125
FRASER	AVERY L	12158	\$41354.0000	RESIGNED	NO 04/29/17	125
IRICK	BETTY	09749	\$11.0000	APPOINTED	YES 05/30/17	125
MITCHELL	GLORIA	09749	\$11.0000	APPOINTED	YES 05/30/17	125
TIRADO	IRIS	52441	\$2.6500	RESIGNED	YES 07/03/16	125

CULTURAL AFFAIRS FOR PERIOD ENDING 06/16/17						
NAME	TITLE	NUM	SALARY	ACTION	PROV EFF DATE	AGENCY
INGRAM	CYNTHIA	82994	\$127000.0000	APPOINTED	YES 05/28/17	126



CITY PLANNING COMMISSION

■ PUBLIC HEARINGS

NOTICE IS HEREBY GIVEN that a resolution has been adopted by the City Planning Commission, scheduling a public hearing on the following matter, to be held at Spector Hall, 22 Reade Street, New York, NY, on Wednesday, July 26, 2017, at 10:00 A.M.

BOROUGH OF QUEENS

**No. 1
135-01 35TH AVENUE REZONING**

CD 7 C 170180(A) ZMQ
IN THE MATTER OF an application submitted by Stemmax Realty Inc., pursuant to Sections 197-c and 201 of the New York City Charter, for the amendment of the Zoning Map, Section No. 10a, changing from an M1-1 District to an R7A District property, bounded by a line 150 feet northerly of 35th Avenue, Linden Place, 35th Avenue, and Farrington Street, Borough of Queens, Community District 7, as shown on a diagram (for illustrative purposes only) dated July 12, 2017, and subject to the conditions of CEQR Declaration E-424.

YVETTE V. GRUEL, Calendar Officer
City Planning Commission
120 Broadway, 31st Floor, New York, NY 10271
Telephone (212) 720-3370



☛ jy12-26