



THE CITY RECORD

Official Journal of The City of New York

THE CITY RECORD U.S.P.S. 0114-660
Printed on paper containing 30% post-consumer material

VOLUME CXLIV NUMBER 224

WEDNESDAY, NOVEMBER 22, 2017

Price: \$4.00

TABLE OF CONTENTS

PUBLIC HEARINGS AND MEETINGS

Borough President - Brooklyn	7123
Buildings	7124
City Planning Commission	7124
Citywide Administrative Services	7144
Consumer Affairs	7145
Equal Employment Practices Commission	7145
Finance	7145
Housing Authority	7145
Housing and Community Renewal	7145
Landmarks Preservation Commission	7145
NYC Health + Hospitals	7147
Transportation	7147

PROPERTY DISPOSITION

Citywide Administrative Services	7148
Office of Citywide Procurement	7149
Police	7149

PROCUREMENT

Chief Medical Examiner	7149
------------------------	------

Agency Chief Contracting Officer	7149
Citywide Administrative Services	7150
Office of Citywide Procurement	7150
Design and Construction	7150
Agency Chief Contracting Office	7150
Employees' Retirement System	7150
Finance	7150
Agency Chief Contracting Officer	7150
Parks and Recreation	7150
Revenue	7151
Teachers' Retirement System	7151
Transportation	7151
Cityscape and Franchises	7151

CONTRACT AWARD HEARINGS

Education	7151
-----------	------

SPECIAL MATERIALS

Housing Preservation and Development	7152
Mayor's Office of Contract Services	7152
School Construction Authority	7153
Changes in Personnel	7153

LATE NOTICE

Office of the Mayor	7154
---------------------	------

THE CITY RECORD

BILL DE BLASIO

Mayor

LISETTE CAMILO

Commissioner, Department of Citywide Administrative Services

ELI BLACHMAN

Editor, The City Record

Published Monday through Friday except legal holidays by the New York City Department of Citywide Administrative Services under Authority of Section 1066 of the New York City Charter.

Subscription \$500 a year, \$4.00 daily (\$5.00 by mail). Periodicals Postage Paid at New York, N.Y. POSTMASTER: Send address changes to THE CITY RECORD, 1 Centre Street, 17th Floor, New York, N.Y. 10007-1602

Editorial Office/Subscription Changes: The City Record, 1 Centre Street, 17th Floor, New York, N.Y. 10007-1602 (212) 386-0055

Visit The New City Record Online (CROL) at www.nyc.gov/cityrecord for a searchable database of all notices published in the City Record.

PUBLIC HEARINGS AND MEETINGS

See Also: Procurement; Agency Rules

BOROUGH PRESIDENT - BROOKLYN

PUBLIC HEARINGS

In order for the Office of Brooklyn Borough President Eric L. Adams to better stay in touch with you, we would appreciate it if you would share with us your most up-to-date contact information. You can do so by visiting brooklyn-usa.org/sign-up-2 or by calling (718) 802-3700.

Uniform Land Use Review Procedure Public Hearing

NOTICE IS HEREBY GIVEN that, pursuant to Section 201 of the New York City Charter, the Brooklyn Borough Board will hold a public hearing on the following matters, in the Community Room of Brooklyn Borough Hall, 209 Joralemon Street, Brooklyn, NY 11201, commencing at 6:00 P.M., on November 27, 2017.

Calendar Item 1 — Friends of Crown Heights 11 (150187 PQQ)

An application submitted by the New York City Administration for Children's Services (ACS) and the New York City Department of Citywide Administrative Services (DCAS), pursuant to Section 197-c of the New York City Charter, for the acquisition of a child care center, located at 995 Carroll Street in Brooklyn Community District 9 (CD 9). Such actions would facilitate the continued provision of child care services at this site, according to a lease.

Calendar Item 2 — Gowanus Canal CSO Facility (180065 PCK)

An application submitted by the New York City Department of Environmental Protection (DEP) and the New York City Department of Citywide Administrative Services (DCAS), pursuant to Section 197-c of the New York City Charter, for the selection and acquisition of three privately-owned parcels on a site, at the head of the Gowanus Canal in Brooklyn Community District 6 (CD 6). Such actions would facilitate the construction of a Combined Sewer Overflow (CSO) control facility, at 242 Nevins Street and 234 Butler Street through site acquisition, with a staging area at 270 Nevins Street that would be leased by the City.

Note: To request a sign language interpreter, or to request Telecommunication Device for the Deaf (TDD) services, and/or foreign language interpretation in accordance with Local Law 30, contact Land Use Coordinator Inna Guzenfeld at (718) 802-3754 or iguzenfeld@brooklynbp.nyc.gov prior to the hearing.

Accessibility questions: Land and Use Coordinator Inna Guzenfeld at (718) 802-3754 or iguzenfeld@brooklynbp.nyc.gov prior to the hearing, by: Monday, November 27, 2017, 12:00 P.M.



BUILDINGS

■ MEETING

The next meeting of the New York City Loft Board will take place on Thursday, November 30, 2017, at 22 Reade Street, Spector Hall, New York, NY 10007, at 11:00 A.M.



n20-30

CITY PLANNING COMMISSION

■ PUBLIC HEARINGS

NOTICE IS HEREBY GIVEN that resolutions have been adopted by the City Planning Commission, scheduling a public hearing on the following matter to be held at Spector Hall, 22 Reade Street, New York, NY, on Wednesday, November 29, 2017, at 10:00 A.M.

**BOROUGH OF THE BRONX
Nos. 1-5
JEROME AVENUE REZONING
No. 1**

CD 4, 5, 7 N 180050 ZRX

IN THE MATTER OF an application submitted by New York City Department of City Planning, pursuant to Section 201 of the New York City Charter, for an amendment of the Zoning Resolution of the City of New York establishing the Special Jerome Corridor District (Article XIV, Chapter 1) and modifying Appendix F for the purpose of establishing a Mandatory Inclusionary Housing area, and modifying related Sections.

Matter underlined is new, to be added;
Matter ~~struck out~~ is to be deleted;
Matter within # # is defined in Section 12-10;
*** indicates where unchanged text appears in the Zoning Resolution

ARTICLE I: GENERAL PROVISIONS

Chapter 1 - Title, Establishments of Controls and Interpretation of Regulations

* * *

11-122

Districts established

* * *

Establishment of the Special Hunts Point District

In order to carry out the special purposes of this Resolution as set forth in Article X, Chapter 8, the #Special Hunts Point District# is hereby established.

Establishment of the Special Jerome Corridor District

In order to carry out the special purposes of this Resolution as set forth in Article XIV, Chapter 1, the #Special Jerome Corridor District# is hereby established.

Establishment of Special Limited Commercial District

In order to carry out the special purposes of this Resolution as set forth in Article VIII, Chapter 3, the #Special Limited Commercial District# is hereby established.

* * *

Chapter 2 - Construction of Language and Definitions

* * *

12-10

DEFINITIONS

* * *

Special Hunts Point District

The "Special Hunts Point District" is a Special Purpose District designated by the letters "HP" in which special regulations set forth in Article X, Chapter 8, apply.

Special Jerome Corridor District

The "Special Jerome Corridor District" is a Special Purpose District designated by the letters "JC" in which special regulations set forth in Article XIV, Chapter 1, apply.

Special Limited Commercial District

The "Special Limited Commercial District" is a Special Purpose District designated by the letters "LC" in which special regulations set forth in Article VIII, Chapter 3, apply.

* * *

Chapter 4 - Sidewalk Cafe Regulations

* * *

14-44

Special Zoning Districts Where Certain Sidewalk Cafes Are Permitted

* * *

The Bronx	#Enclosed Sidewalk Cafe#	#Unenclosed Sidewalk Cafe#
City Island District	No	Yes
<u>Jerome Corridor District</u>	<u>No</u>	<u>Yes</u>

* * *

ARTICLE II: RESIDENCE DISTRICT REGULATIONS

Chapter 3 - Residential Bulk Regulations in Residence Districts

23-00

APPLICABILITY AND GENERAL PURPOSES

23-01

Applicability of This Chapter

* * *

Special regulations applying to #large-scale residential developments# or #residential uses# in #large-scale community facility developments# are set forth in Article VII, Chapter 8.

Special regulations applying only in Special Purpose Districts are set forth in Articles VIII, IX, X, XI, XII and XIII and XIV.

* * *

Article II

Chapter 4 - Bulk Regulations for Community Facilities in Residence Districts

24-00

APPLICABILITY, GENERAL PURPOSES AND DEFINITIONS

24-01

Applicability of this Chapter

* * *

Special regulations applying to #large-scale community facility developments# or to #community facility uses# in #large-scale residential developments# are set forth in Article VII, Chapter 8.

Special regulations applying only in Special Purpose Districts are set forth in Articles VIII, IX, X, XI, XII and XIII and XIV.

* * *

ARTICLE III: COMMERCIAL DISTRICT REGULATIONS

Chapter 3 - Bulk Regulations for Commercial or Community Facility Buildings in Commercial Districts

33-00

APPLICABILITY, GENERAL PURPOSES AND DEFINITIONS

33-01

Applicability of this Chapter

* * *

Special regulations applying to #large-scale residential developments#, #community facility uses# in #large-scale residential developments# or #large-scale community facility developments# are set forth in Article VII, Chapter 8.

Special regulations applying only in Special Purpose Districts are set forth in Articles VIII, IX, X, XI, XII and XIII and XIV.

* * *

Chapter 4 - Bulk Regulations for Residential Buildings in Commercial Districts

34-00

APPLICABILITY AND DEFINITIONS

34-01

Applicability of this Chapter

* * *

Existing #buildings or other structures# that do not comply with one or

more of the applicable #bulk# regulations are #noncomplying buildings or other structures# and are subject to the regulations set forth in Article V, Chapter 4.

Special regulations applying only in Special Purpose Districts are set forth in Articles VIII, IX, X, XI, XII and XIII and XIV.

* * *

Chapter 5 - Bulk Regulations for Mixed Buildings in Commercial Districts

35-00 APPLICABILITY AND DEFINITIONS

35-01 Applicability of this Chapter

* * *

Existing #buildings or other structures# that do not comply with one or more of the applicable #bulk# regulations are #noncomplying buildings or other structures# and are subject to the regulations set forth in Article V, Chapter 4.

Special regulations applying only in Special Purpose Districts are set forth in Articles VIII, IX, X, XI, XII and XIII and XIV.

* * *

Chapter 7 - Special Urban Design Regulations

37-00 GENERAL PURPOSES

Special urban design regulations are set forth in this Chapter to improve the quality of the streetscape and to promote a lively and engaging pedestrian experience along commercial streets in various neighborhoods.

The provisions of this Chapter shall apply as follows:

* * *

- (c) Section 37-30, inclusive, sets forth special streetscape provisions that apply in conjunction with provisions specified in the supplemental use provisions of Article III, Chapter 2, special provisions for certain areas in Article VI, or in Special Purpose Districts in Articles VIII through XIII and XIV;

* * *

ARTICLE IV: MANUFACTURING DISTRICT REGULATIONS

Chapter 3 - Bulk Regulations

43-00 APPLICABILITY AND GENERAL PROVISIONS

43-01 Applicability of this Chapter

* * *

Special regulations applying to #large-scale community facility developments# are set forth in Article VII, Chapter 8.

Special regulations applying only in Special Purpose Districts are set forth in Articles VIII, IX, X, XI, XII and XIII and XIV.

* * *

ARTICLE XIV: SPECIAL PURPOSE DISTRICTS

Chapter 1 - Special Jerome Corridor District

141-00 GENERAL PURPOSES

The "Special Jerome Corridor District" established in this Resolution is designed to promote and protect public health, safety and general welfare. These general goals include, among others, the following specific purposes:

- (a) to encourage well-designed buildings that complement the built character of the Highbridge, Concourse, Mount Eden, Mount Hope, Morris Heights, and University Heights neighborhoods;
- (b) to achieve a harmonious visual and functional relationship with the adjacent neighborhoods;
- (c) to enhance neighborhood economic diversity by broadening the range of housing choices for residents at varied incomes;
- (d) to create a livable community combining housing, retail and other uses throughout the district;
- (e) to create a walkable, urban streetscape environment through a mix of ground floor uses;
- (f) to create a lively and attractive built environment that will provide daily amenities and services for the use and enjoyment of area residents, workers and visitors;
- (g) to provide flexibility of architectural design within limits

established to assure adequate access of light and air to the street, and thus to encourage more attractive and economic building forms on zoning lots with irregular shapes and on zoning lots fronting on the elevated rail structure along Jerome and River Avenues; and

- (h) to promote the most desirable use of land in accordance with a well-considered plan and thus conserve the value of land and buildings, and thereby protect the City's tax revenues.

141-01 General Provisions

The provisions of this Chapter shall apply within the #Special Jerome Corridor District#. The regulations of all other Chapters of this Resolution are applicable, except as superseded, supplemented or modified by the provisions of this Chapter. In the event of a conflict between the provisions of this Chapter and other regulations of this Resolution, the provisions of this Chapter shall control.

141-02 District Plan and Maps

In order to carry out the purposes and provisions of this Chapter, district maps are located in the Appendix to this Chapter and are hereby incorporated and made an integral part of this Resolution. They are incorporated for the purpose of specifying locations where special regulations and requirements, as set forth in the text of this Chapter, apply.

- Map 1 Special Jerome Corridor District, Subdistrict and Subareas
- Map 2 Designated locations for street wall continuity and ground floor retail in Subarea A1
- Map 3 Designated locations for street wall continuity and ground floor retail in Subareas A2 and A3

141-03 Subdistricts and Subareas

In order to carry out the provisions of this Chapter, one Subdistrict and three Subareas are established, as follows:

- Subdistrict A:
 - Subarea A1
 - Subarea A2
 - Subarea A3

The location and boundaries of this Subdistrict and Subareas are shown on Map 1 (Special Jerome Corridor District, Subdistrict and Subareas) in the Appendix to this Chapter.

141-04 Applicability of the Inclusionary Housing Program

For the purposes of applying the Inclusionary Housing Program provisions set forth in Section 23-154 and in Section 23-90, inclusive, #Mandatory Inclusionary Housing areas# within the #Special Jerome Corridor District# are shown on the maps in APPENDIX F of this Resolution.

141-10 SPECIAL USE REGULATIONS

Within the #Special Jerome Corridor District#, the underlying #use# regulations are modified by the provisions of this Section.

141-11 Special Permit for #Transient Hotels#

The #development# or #enlargement# of a #building# containing a #transient hotel#, as listed in Section 32-14 (Use Group 5), or the #conversion# or change of #use# within an existing #building# to a #transient hotel#, shall only be allowed in C2 Districts, subject to the locational criteria set forth in the double-asterisked footnote of Use Group 5 in Section 32-14, and in C4 Districts;

- (a) upon certification by the Chairperson of the City Planning Commission to the Commissioner of Buildings that the #residential development# goal, as set forth in this Section, has been met; or
- (b) by special permit by the City Planning Commission where such #residential development# goal, has not been met. To permit such a #transient hotel#, the Commission shall find that:
 - (1) sufficient sites are available in the area to meet the #residential development# goal; or
 - (2) a harmonious mix of #residential# and non-#residential uses# has been established in the area, and such #transient hotel# is consistent with the character of the surrounding area.

The Commission may prescribe additional conditions and safeguards to minimize adverse effects on the character of the surrounding area.

For the purpose of applying the provisions of this Section, the

#residential development# goal shall be met when at least 3,006 #dwelling units# within the #Special Jerome Corridor District# have received temporary or final certificates of occupancy subsequent to [date of adoption].

141-20 SPECIAL BULK REGULATIONS

The underlying height and setback regulations are modified by the provisions of this Section.

141-21 Special Height and Setback Regulations Along the Elevated Rail Structure, Outside of Subdistrict A

For #zoning lots#, or portions thereof, within 100 feet of #street lines# along the elevated rail structure on Jerome or River Avenues, and located outside of Subdistrict A, the underlying height and setback provisions are modified by the provisions of this Section.

(a) #Street wall# location

At least 70 percent of the #aggregate width of street walls# shall be located within eight feet of the #street line# and shall extend to at least a minimum base height of 15 feet, or the height of the #building#, whichever is lower. The remaining #aggregate width of street walls# may be recessed beyond eight feet of the #street line#, provided that any such recesses deeper than 10 feet along a #wide street# or 15 feet along a #narrow street# are located within an #outer court#.

The underlying allowances for #street wall# articulation, set forth in paragraph (e) of Section 35-651 (Street wall location) shall be permitted to project or recess, where applicable, beyond the #street wall# locations established in this paragraph.

Any open space between a #street wall# and a #street line# along the elevated rail structure on Jerome or River Avenues shall comply with the special open space provisions of paragraph (a) of Section 141-33.

(b) Base heights, maximum #building# heights, and maximum number of #stories#

Table 1 below sets forth, by zoning district, the minimum and maximum base height, the maximum height of a #building# or other structure#, and the maximum number of #stories# for #buildings#, or portions thereof. For #zoning lots# in a #Commercial District# the applicable district shall be the #Residence District# within which such #Commercial District# is mapped, or the applicable residential equivalent set forth in the tables in Section 35-23 (Residential Bulk Regulations in Other C1 or C2 Districts or in C3, C4, C5 or C6 Districts).

Separate maximum base heights are established in Table 1 for #street walls# of #buildings# facing #streets# intersecting Jerome or River Avenues, and for #street walls# facing the elevated rail structure. The maximum base heights along intersecting #streets# shall also apply to #street walls# facing the elevated rail structure on Jerome or River Avenues within 75 feet of the corner.

A setback is required for all portions of #buildings# or other structures# that exceed the maximum base height specified for the district, and shall be provided at a height not lower than the minimum base height or higher than the permitted maximum base height. Such setback shall have a depth of at least 10 feet from any #street wall# fronting on a #wide street#, and a depth of at least 15 feet from any #street wall# fronting on a #narrow street#. The underlying provisions of paragraphs (c)(2) through (c)(4) of Section 23-662 shall apply to such setbacks.

Table 1

Base Heights, Maximum #Building# Heights and Maximum Number of #Stories#

District	Maximum Base Height along Elevated Rail Structure, beyond 75 feet of the corner (in feet)	Maximum Base Height on Intersecting Streets, and within 75 feet of the corner (in feet)	Maximum Height of #Buildings# or Other Structures# (in feet)	Maximum Number of #Stories#
R7A	30	75	115	11
R7D	30	95	135	13
R8A	30	105	165	16
R9A	30	125	195	19

(c) Required and permitted articulation

A minimum of 20 percent of the surface area of such #street walls# above the level of the second #story#, or a height of 30 feet, whichever is lower, shall either recess or project a minimum of three feet from the remaining surface of the #street wall#. Any such projections shall be considered a permitted obstruction into a required setback, and the depth of such projections along the elevated rail structure shall not exceed three feet.

In addition, the underlying dormer provisions of paragraph (c) of Section 23-621 shall be modified for portions of #buildings# facing the elevated rail structure, so that above the maximum base height set forth in paragraph (b) of this Section, dormers shall be permitted only within 75 feet of a corner.

141-22 Special Height and Setback Regulations in Subdistrict A

In Subdistrict A, as shown on Map 1 (Special Jerome Corridor District, Subdistrict and Subareas) in the Appendix to this Chapter, the underlying height and setback provisions are modified by the provisions of this Section.

(a) #Street wall# location

(1) Along the elevated rail structure

For #street walls#, or portions thereof, within 100 feet of #street lines# along the elevated rail structure on Jerome or River Avenues, the provisions of paragraph (a) of Section 141-22 shall apply.

(2) Along designated #streets#

For #street walls#, or portions thereof, along #streets# designated on Maps 2 and 3 in the Appendix to this Chapter, at least 70 percent of the #aggregate width of street walls# shall be located within eight feet of the #street line# and shall extend to at least a height of 30 feet, or the height of the #building#, whichever is lower. In addition, above a height of 30 feet, at least 50 percent of the #aggregate width of street walls# shall be located within eight feet of the #street line# and shall extend to at least a minimum base height of 60 feet, or the height of the #building#, whichever is lower.

The remaining #aggregate width of street walls# may be recessed beyond eight feet of the #street line#, provided that any such recesses deeper than 10 feet along a #wide street# or 15 feet along a #narrow street# are located within an #outer court#.

The underlying allowances for #street wall# articulation, set forth in paragraph (e) of Section 35-651 shall be permitted to project or recess, where applicable, beyond the #street wall# locations established in this paragraph.

In the corner locations designated on Maps 2 and 3, an open space may be provided within 75 feet of the corner, pursuant to the provisions of paragraph (b) of Section 141-33.

(3) Along other #streets#

Along other #streets#, no #street wall# location provisions shall apply, and no minimum base heights shall apply.

(b) Base heights, maximum #building# heights, and maximum number of #stories#

Table 2 below sets forth, by zoning district, the maximum base height, the maximum transition height, the maximum height of a #building# or other structure# and the maximum number of #stories# for #buildings#.

However, for #street walls# facing the elevated rail structure along Jerome or River Avenues beyond 75 feet of the corner, the maximum base height shall be 30 feet.

A setback is required for all portions of #buildings# or other structures# that exceed the maximum base height specified for the district, and shall be provided at a height not lower than the minimum base height, where applicable, or higher than the permitted maximum base height. Such setback shall have a depth of at least 10 feet from any #street wall# fronting on a #wide street#, and a depth of at least 15 feet from any #street wall# fronting on a #narrow street#. However, for portions of #buildings# or other structures# along Cromwell Avenue located beyond 200 feet from a corner, a minimum setback with a depth of at least 30 feet shall be provided. The underlying provisions of paragraphs (c) (2) through (c)(4) of Section 23-662 shall apply to all such setbacks.

In R9A Districts, or #Commercial Districts# mapped over an R9A District, above the required setback, the height of a #building# shall not exceed the maximum transition height set forth in Table 2, except that where the #lot coverage# of all #buildings# on the #zoning lot# above the maximum transition height has been reduced to 50 percent on #zoning lots# with a #lot area# less than or equal to 15,000 square feet, 40 percent on #zoning lots# with a #lot area# greater than 15,000 square feet but less

than 30,000 square feet, and 30 percent for all other #zoning lots#, a #building# may rise up to the maximum #building or other structure# height set forth in Table 2. The maximum #street wall# width of any #story# above the maximum transition height shall not exceed 165 feet, and where two or more non-contiguous portions of a #building# exist at the same level above the maximum transition height, such portions shall provide a minimum distance of 60 feet between facing walls at any point.

Table 2

Base Heights, Maximum #Building# Heights and Maximum Number of #Stories#

District	Maximum Base Height (in feet)	Maximum Transition Height (in feet)	Maximum Height of #Buildings or Other Structures# in Certain Locations (in feet)	Maximum Number of #Stories#
R8A	105	N/A	145	14
R9A	125	175	225	22

(c) Required and permitted articulation

A minimum of 20 percent of the surface area of #street walls# above the level of the second #story#, or a height of 30 feet, whichever is lower, shall either recess or project a minimum of three feet from the remaining surface of the #street wall#. Any such projections shall be considered a permitted obstruction into a required setback, provided that any projections with a depth greater than five feet shall be considered a dormer.

In addition, the underlying dormer provisions of paragraph (c) of Section 23-621 shall apply, except that for #street walls# intersecting within 100 feet of the corners designated on Maps 2 and 3 in the Appendix to this Chapter, and irrespective of the width of the #street wall# below the maximum base height, dormers shall be permitted within 100 feet of such intersecting #street walls#. Such dormers need not decrease in width as the height above the maximum base height increases.

Any dormers or projections provided in accordance with this paragraph need not be included in the maximum #lot coverage# permitted above the maximum transition height, nor be included in the maximum #street wall# width of a #story#.

141-30 SPECIAL STREETScape REGULATIONS

141-31 Applicability of underlying ground floor use regulations

In C2 Districts mapped within R7D Districts, the underlying supplemental #use# regulations of Section 32-434 (Ground floor use in C4-5D and C6-3D Districts and in certain C2 Districts) shall not apply. In lieu thereof, the provisions of Section 141-32 (Ground Floor Use Regulations) shall apply.

141-32 Ground Floor Use Regulations

For the purposes of applying the special #ground floor level# streetscape provisions set forth in Section 37-30 to this Chapter, any portion of a #ground floor level street# frontage of a #zoning lot# in a #Commercial District# located within 50 feet of #street lines# along the elevated rail structure on Jerome or River Avenues, and, in Subdistrict A, a #ground floor level street# frontage along #streets#, or portions thereof, designated on Maps 2 and 3 in the Appendix to this Chapter, shall be considered #primary street frontages#. A #ground floor level street# frontage along any other #street# shall be considered a #secondary street frontage#. For the purposes of this Section, defined terms shall include those in Sections 12-10 and 37-311.

The provisions of this Section shall apply to #developments# or ground floor level #enlargements#.

(a) Along #primary street frontages#

For #buildings# with #primary street frontage#, or portions thereof, #uses# on the #ground floor level#, to the minimum depth set forth in Section 37-32 (Ground Floor Depth Requirements for Certain Uses), shall be limited to non-#residential uses#, except for Type 1 lobbies and entrances and exits to #accessory# parking spaces provided in accordance with the applicable provisions of Section 37-33 (Maximum Width of Certain Uses). #Group parking facilities# located on the #ground floor level# shall be wrapped by #floor area# in accordance with the provisions of paragraph (a) of Section 37-35 (Parking Wrap and Screening Requirements). #Ground floor level street walls# shall be glazed in accordance

with the provisions set forth in Section 37-34 (Minimum Transparency Requirements).

(b) Along #secondary street frontages#

For #buildings# with #secondary street frontage#, or portions thereof, all #uses# permitted by the underlying district shall be permitted on the #ground floor level#, provided that any accessory# off-street parking spaces on the #ground floor level# shall be wrapped or screened in accordance with Section 37-35.

The level of the finished floor of such ground floor shall be located not higher than five feet above nor lower than five feet below the as-built level of the adjoining #street#.

141-33 Special Open Space Provisions

Along the elevated rail structure on Jerome or River Avenues, where open space is provided between the #street line# of the #zoning lot# and the #street wall# of a #building# facing the elevated rail structure, or in Subdistrict A, where open space is provided between the #street wall# and the corner at a located designated on Map 2 or 3 in the Appendix to this Chapter, the provisions of Section 28-23 (Planting Areas) shall apply to all #buildings#, whether the ground floor is occupied by #residential uses# or non- #residential uses#, subject to the modifications of this Section.

(a) Along the elevated rail structure on Jerome or River Avenues

Along the elevated rail structure on Jerome or River Avenues, a sidewalk widening, built to Department of Transportation standards, may be provided as an alternative to planting, provided that the area that would otherwise be allocated to planting, measured in square feet, is allocated to streetscape amenities, including, but not limited to, trees, bicycle racks, benches, or wall treatment, are provided along such sidewalk widening, as set forth below.

Where benches are provided as an alternative to such planting, the length of such benches shall not exceed, in the aggregate, 15 feet per every 50 feet of #street wall# frontage. Where bicycle racks are provided, such racks shall be oriented so that the bicycles are placed parallel to the #street wall#, and the width of such bicycle racks shall not exceed, in the aggregate, 10 feet per every 50 feet of #street wall# frontage. Such benches or bicycle racks shall be located entirely within the #zoning lot#, and each bench or bicycle rack so provided shall be equivalent to 15 square feet of planted area.

Where trees, and associated tree pits are provided as an alternative, the minimum depth of any open space between the #street wall# and #street line# shall be eight feet. Each tree provided shall be equivalent to 15 square feet of planted area.

Where a wall treatment is provided as an alternative, it shall be in the form of permitted #signs#, graphic or sculptural art, rustication, decorative screening or latticework, or living plant material along the #street wall#. Such wall treatment shall extend to a height of at least 10 feet, as measured from the level of the adjoining sidewalk or grade, and shall have a minimum width of 10 feet, as measured parallel to the #street wall#. Portions of a #street wall# providing such wall treatment may be exempted from the ground floor glazing requirements of paragraph (a) of Section 141-32, provided that the exempted area not exceed 50 percent of the #street wall#, or a #street wall# width of 20 feet, whichever is less. The portion of the #street wall# allocated to a wall treatment shall satisfy the planting requirement directly in front of such #street wall#.

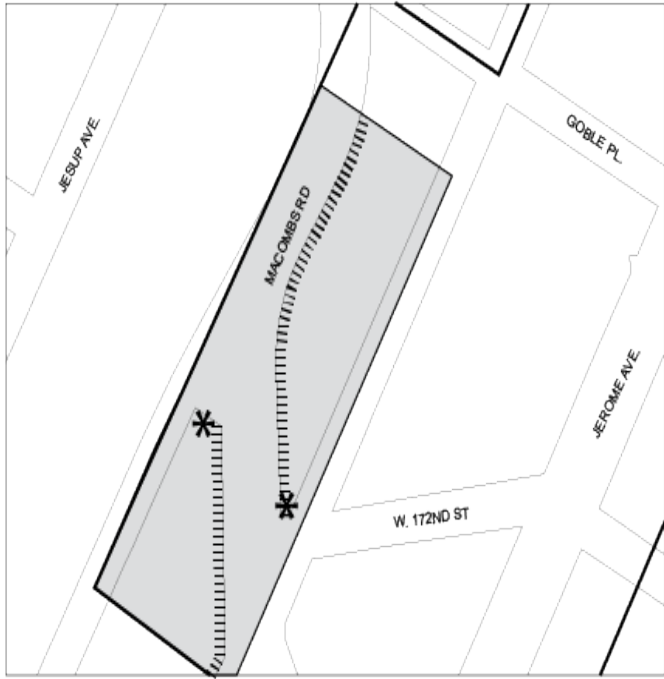
Where planting is provided, the minimum depth of open space between the #street line# and the #street wall# shall not be less than three feet.

(b) In Subdistrict A

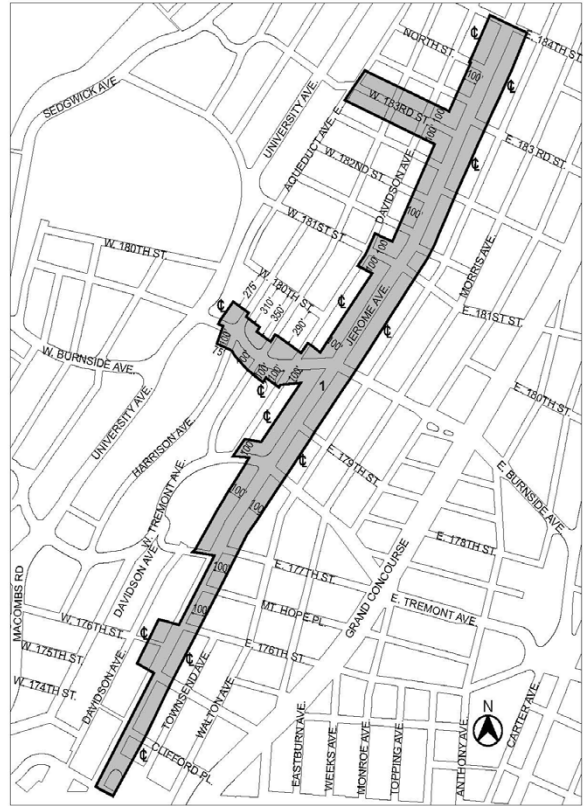
In Subdistrict A, where open space is provided between the #street wall# and the intersection of two #streets#, pursuant to paragraph (a)(2) of Section 141-22, streetscape amenities may be provided as an alternative to planting, provided that the area that would otherwise be allocated to planting, measured in square feet, is allocated to trees, benches, or tables and chairs, as set forth below. However, planting shall not be reduced to less than 20 percent of the area of the open space.

Each bench provided shall be equivalent to 10 square feet of planted area, and each set of tables and at least two chairs shall be equivalent to 15 square feet of planted area. Seating shall be publicly accessible, unless tables and chairs are associated with an open eating or drinking establishment on the #zoning lot#. The area under such seating shall be paved with permeable materials and shall either abut the adjoining sidewalk or be connected to such sidewalk by a circulation path at least five feet wide that is also paved with permeable materials.

Each tree and associated tree pits provided shall be equivalent to



- Jerome Special District
- Subdistrict A
- Excluded Area
- Street wall modification
- * Locations where open space (Section 141-33 (a)) and modified dormers (Section 141-23 (c))



- Mandatory Inclusionary Housing Program Area (see section 23-154 (d) (3))
- Area 1- [date of adoption]- MIHP Program Option 1, Option 2, Deep Affordability Option

Portions of Community District 4, 5 and 7, the Bronx

Map 2 - In portions of the #Special Jerome Corridor District# - see Section 141-04:

APPENDIX F

Inclusionary Housing Designated Areas and Mandatory Inclusionary Housing Areas

* * *

Zoning Map	Community District	Maps of Inclusionary Housing Designated Areas	Maps of Mandatory Inclusionary Housing Areas
1d	Bronx CD 7	Map 1	
3b	Bronx CD 4	Map 1	
3b, 3c, 3d	<u>Bronx CD 4, 5 and 7</u>		<u>Map 1, Map 2</u>

* * *

The Bronx Community District 4

In portions of the #Special Grand Concourse Preservation District# and in the R7A, R7D, R8, R8A and R9D Districts within the areas shown on the following Map 1:

* * *

The Bronx Community District 4, 5 and 7

Map 1 - In portions of the #Special Jerome Corridor District# - see Section 141-04:



- Mandatory Inclusionary Housing Program Area (see section 23-154 (d) (3))
- Area 1- [date of adoption]- MIHP Program Option 1, Option2, Deep Affordability Option

Portions of Community District 4, 5 and 7, the Bronx

* * *

No. 2

CD 4, 5, 7 N 180050(A) ZRX

IN THE MATTER OF an application submitted by New York City Department of City Planning, pursuant to Section 201 of the New York City Charter, for an amendment of the Zoning Resolution of the City of New York establishing the Special Jerome Corridor District (Article XIV, Chapter 1) and modifying Appendix F for the purpose of establishing a Mandatory Inclusionary Housing area, and modifying related Sections.

Matter underlined is new, to be added;
Matter ~~struck out~~ is to be deleted;
Matter within # # is defined in Section 12-10;
* * * indicates where unchanged text appears in the Zoning Resolution.

ARTICLE I: GENERAL PROVISIONS

Chapter 1 - Title, Establishments of Controls and Interpretation of Regulations

* * *

11-122

Districts established

* * *

Establishment of the Special Hunts Point District

In order to carry out the special purposes of this Resolution as set forth in Article X, Chapter 8, the #Special Hunts Point District# is hereby established.

Establishment of the Special Jerome Corridor District

In order to carry out the special purposes of this Resolution as set forth in Article XIV, Chapter 1, the #Special Jerome Corridor District# is hereby established.

Establishment of Special Limited Commercial District

In order to carry out the special purposes of this Resolution as set forth in Article VIII, Chapter 3, the #Special Limited Commercial District# is hereby established.

* * *

Chapter 2 - Construction of Language and Definitions

* * *

12-10

DEFINITIONS

* * *

Special Hunts Point District

The "Special Hunts Point District" is a Special Purpose District designated by the letters "HP" in which special regulations set forth in Article X, Chapter 8, apply.

Special Jerome Corridor District

The "Special Jerome Corridor District" is a Special Purpose District designated by the letters "JC" in which special regulations set forth in Article XIV, Chapter 1, apply.

Special Limited Commercial District

The "Special Limited Commercial District" is a Special Purpose District designated by the letters "LC" in which special regulations set forth in Article VIII, Chapter 3, apply.

* * *

Chapter 4 - Sidewalk Cafe Regulations

* * *

14-44

Special Zoning Districts Where Certain Sidewalk Cafes Are Permitted

* * *

The Bronx	#Enclosed Sidewalk Cafe#	#Unenclosed Sidewalk Cafe#
City Island District	No	Yes
<u>Jerome Corridor District</u>	<u>No</u>	<u>Yes</u>

* * *

ARTICLE II - RESIDENCE DISTRICT REGULATIONS

Chapter 3 - Residential Bulk Regulations in Residence Districts

23-00 APPLICABILITY AND GENERAL PURPOSES

23-01 Applicability of This Chapter

* * *

Special regulations applying to #large-scale residential developments# or #residential uses# in #large-scale community facility developments# are set forth in Article VII, Chapter 8.

Special regulations applying only in Special Purpose Districts are set forth in Articles VIII, IX, X, XI, XII and XIII and XIV.

* * *

Chapter 4 - Bulk Regulations for Community Facilities in Residence Districts

24-00 APPLICABILITY, GENERAL PURPOSES AND DEFINITIONS

24-01 Applicability of this Chapter

* * *

Special regulations applying to #large-scale community facility developments# or to #community facility uses# in #large-scale residential developments# are set forth in Article VII, Chapter 8.

Special regulations applying only in Special Purpose Districts are set forth in Articles VIII, IX, X, XI, XII and XIII and XIV.

* * *

ARTICLE III - COMMERCIAL DISTRICT REGULATIONS

Chapter 3 - Bulk Regulations for Commercial or Community Facility Buildings in Commercial Districts

33-00 APPLICABILITY, GENERAL PURPOSES AND DEFINITIONS

33-01 Applicability of This Chapter

* * *

Special regulations applying to #large-scale residential developments#, #community facility uses# in #large-scale residential developments# or #large-scale community facility developments# are set forth in Article VII, Chapter 8.

Special regulations applying only in Special Purpose Districts are set forth in Articles VIII, IX, X, XI, XII and XIII and XIV.

* * *

Chapter 4 - Bulk Regulations for Residential Buildings in Commercial Districts

34-00 APPLICABILITY AND DEFINITIONS

34-01 Applicability of this Chapter

* * *

Existing #buildings or other structures# that do not comply with one or more of the applicable #bulk# regulations are #noncomplying buildings or other structures# and are subject to the regulations set forth in Article V, Chapter 4.

Special regulations applying only in Special Purpose Districts are set forth in Articles VIII, IX, X, XI, XII and XIII and XIV.

* * *

Chapter 5 - Bulk Regulations for Mixed Buildings in Commercial Districts

35-00 APPLICABILITY AND DEFINITIONS

35-01 Applicability of this Chapter

* * *

Existing #buildings or other structures# that do not comply with one or more of the applicable #bulk# regulations are #noncomplying buildings or other structures# and are subject to the regulations set forth in Article V, Chapter 4.

Special regulations applying only in Special Purpose Districts are set forth in Articles VIII, IX, X, XI, XII and XIII and XIV.

* * *

Chapter 7 - Special Urban Design Regulations

**37-00
GENERAL PURPOSES**

Special urban design regulations are set forth in this Chapter to improve the quality of the streetscape and to promote a lively and engaging pedestrian experience along commercial streets in various neighborhoods.

The provisions of this Chapter shall apply as follows:

* * *

- (c) Section 37-30, inclusive, sets forth special streetscape provisions that apply in conjunction with provisions specified in the supplemental use provisions of Article III, Chapter 2, special provisions for certain areas in Article VI, or in Special Purpose Districts in Articles VIII through ~~XXX~~ XIV;

* * *

ARTICLE IV - MANUFACTURING DISTRICT REGULATIONS

Chapter 3 - Bulk Regulations

**43-00
APPLICABILITY AND GENERAL PROVISIONS**

**43-01
Applicability of this Chapter**

* * *

Special regulations applying to #large-scale community facility developments# are set forth in Article VII, Chapter 8.

Special regulations applying only in Special Purpose Districts are set forth in Articles VIII, IX, X, XI, XII and XIII and XIV.

* * *

ARTICLE XIV - SPECIAL PURPOSE DISTRICTS

Chapter 1 - Special Jerome Corridor District

**141-00
GENERAL PURPOSES**

The "Special Jerome Corridor District" established in this Resolution is designed to promote and protect public health, safety and general welfare. These general goals include, among others, the following specific purposes:

- (i) to encourage well-designed buildings that complement the built character of the Highbridge, Concourse, Mount Eden, Mount Hope, Morris Heights, and University Heights neighborhoods;
- (j) to achieve a harmonious visual and functional relationship with the adjacent neighborhoods;
- (k) to enhance neighborhood economic diversity by broadening the range of housing choices for residents at varied incomes;
- (l) to create a livable community combining housing, retail and other uses throughout the district;
- (m) to create a walkable, urban streetscape environment through a mix of ground floor uses;
- (n) to create a lively and attractive built environment that will provide daily amenities and services for the use and enjoyment of area residents, workers and visitors;
- (o) to provide flexibility of architectural design within limits established to assure adequate access of light and air to the street, and thus to encourage more attractive and economic building forms on zoning lots with irregular shapes and on zoning lots fronting on the elevated rail structure along Jerome and River Avenues; and
- (p) to promote the most desirable use of land in accordance with a well-considered plan and thus conserve the value of land and buildings, and thereby protect the City's tax revenues.

**141-01
General Provisions**

The provisions of this Chapter shall apply within the #Special Jerome Corridor District#. The regulations of all other Chapters of this Resolution are applicable, except as superseded, supplemented or modified by the provisions of this Chapter. In the event of a conflict between the provisions of this Chapter and other regulations of this Resolution, the provisions of this Chapter shall control.

**141-02
District Plan and Maps**

In order to carry out the purposes and provisions of this Chapter, district maps are located in the Appendix to this Chapter and are hereby incorporated and made an integral part of this Resolution. They

are incorporated for the purpose of specifying locations where special regulations and requirements, as set forth in the text of this Chapter, apply.

- Map 1 Special Jerome Corridor District, Subdistrict and Subareas
- Map 2 Designated locations for street wall continuity and ground floor requirements in Subarea A1
- Map 3 Designated locations for street wall continuity and ground floor requirements in Subareas A2
- Map 4 Designated locations for street wall continuity requirements in Subarea A3
- Map 5 Boundary of Subarea A4

**141-03
Subdistricts and Subareas**

To carry out the provisions of this Chapter, Subdistrict A, comprised of Subareas A1, A2, A3 and A4, is established. The location and boundaries of this Subdistrict and Subareas are shown on Map 1 (Special Jerome Corridor District, Subdistrict and Subareas) in the Appendix to this Chapter.

**141-04
Applicability of the Inclusionary Housing Program**

For the purposes of applying the Inclusionary Housing Program provisions set forth in Sections 23-154 and 23-90, inclusive, #Mandatory Inclusionary Housing areas# within the #Special Jerome Corridor District# are shown on the maps in APPENDIX F of this Resolution.

**141-10
SPECIAL USE REGULATIONS**

Within the #Special Jerome Corridor District#, the underlying #use# regulations are modified by the provisions of this Section.

**141-11
Special Permit for Transient Hotels**

The #development# or #enlargement# of a #building# containing a #transient hotel#, as listed in Section 32-14 (Use Group 5), or the #conversion# or change of #use# within an existing #building# to a #transient hotel#, shall only be allowed in C2 Districts, subject to the locational criteria set forth in the double-asterisked footnote of Use Group 5 in Section 32-14, and in C4 Districts;

- (a) upon certification by the Chairperson of the City Planning Commission to the Commissioner of Buildings that the #residential development# goal, as set forth in this Section, has been met; or
- (b) by special permit by the City Planning Commission where such #residential development# goal, has not been met. To permit such a #transient hotel#, the Commission shall find that:
 - (1) sufficient sites are available in the area to meet the #residential development# goal; or
 - (2) a harmonious mix of #residential# and non-#residential uses# has been established in the area, and such #transient hotel# is consistent with the character of the surrounding area.

The City Planning Commission may prescribe additional conditions and safeguards to minimize adverse effects on the character of the surrounding area.

For the purpose of applying the provisions of this Section, the #residential development# goal shall be met when at least 3,006 #dwelling units# within the #Special Jerome Corridor District# have received temporary or final certificates of occupancy subsequent to [date of adoption].

**141-12
Physical Culture or Health Establishments**

#Physical culture or health establishments# shall be permitted as-of-right in C2 and C4 Districts. For the purposes of applying the underlying regulations to such #use#, a #physical culture or health establishment# shall be considered a Use Group 9 #use# and shall be within parking requirement category B.

**141-13
Modification of Supplemental Use Provisions**

For #mixed buildings# constructed after [date of adoption] on #zoning lots# in C1 or C2 Districts mapped within R7 or R8 Districts with #street lines# along the elevated rail structure on Jerome or River Avenues, the underlying provisions of Section 32-421 (Limitation on floors occupied by commercial uses) shall be modified to allow #commercial uses# listed in Use Groups 6, 7, 8, 9 or 14 to occupy the lowest two #stories#.

**141-20
SPECIAL BULK REGULATIONS**

The underlying height and setback regulations are modified by the provisions of this Section.

**141-21
Special Yard Regulations**

In #Commercial Districts#, for #zoning lots# or portions thereof, with #street lines# along the elevated rail structure on Jerome or River Avenues and within 100 feet of such #street lines#, the permitted obstructions set forth in Section 33-23 (Permitted Obstructions in Required Yards or Rear Yard Equivalents) shall be modified to permit any #building# or portion of a #building# used for any permitted #use# other than #residences#, to be a permitted obstruction within a required #yard#, #rear yard equivalent# or other #open space# required, pursuant to the provisions of Section 33-20 (YARD REGULATIONS), inclusive, or Section 33-30 (OTHER SPECIAL PROVISIONS FOR REAR YARDS), inclusive, provided that the height of such portion of a #building# shall not exceed two #stories#, excluding #basement#, nor in any event 30 feet above #curb level#.

**141-22
Special Height and Setback Regulations Along the Elevated Rail Structure Outside Subdistrict A**

For #zoning lots#, or portions thereof, within 100 feet of #street lines# along the elevated rail structure on Jerome or River Avenues, and located outside Subdistrict A, the underlying height and setback provisions are modified by the provisions of this Section.

(c) #Street wall# location

At least 70 percent of the #aggregate width of street walls# shall be located within eight feet of the #street line# and shall extend to at least a minimum base height of 15 feet, or the height of the #building#, whichever is lower. The remaining #aggregate width of street walls# may be recessed beyond eight feet of the #street line#, provided that any such recesses deeper than 10 feet along a #wide street# or 15 feet along a #narrow street# are located within an #outer court#.

The underlying allowances for #street wall# articulation, set forth in paragraph (e) of Section 35-651 (Street wall location) shall be permitted to project or recess, where applicable, beyond the #street wall# locations established in this paragraph.

Any open space between a #street wall# and a #street line# along the elevated rail structure on Jerome or River Avenues shall comply with the special open space provisions of paragraph (a) of Section 141-33.

(d) Base heights, maximum #building# heights and maximum number of #stories#

The table in this Section sets forth, by zoning district, the minimum and maximum base height, the maximum height of a #building or other structure#, and the maximum number of #stories# for #buildings#, or portions thereof. For #zoning lots# in a #Commercial District# the applicable district shall be the #Residence District# within which such #Commercial District# is mapped, or the applicable residential equivalent set forth in the tables in Section 35-23 (Residential Bulk Regulations in Other C1 or C2 Districts or in C3, C4, C5 or C6 Districts).

Separate maximum base heights are established in the table in this Section for #street walls# of #buildings# facing #streets# intersecting Jerome or River Avenues, and for #street walls# facing the elevated rail structure. The maximum base heights along intersecting #streets# shall also apply to #street walls# facing the elevated rail structure on Jerome or River Avenues within 75 feet of the corner.

A setback is required for all portions of #buildings or other structures# that exceed the maximum base height specified for the district, and shall be provided at a height not lower than the minimum base height or higher than the permitted maximum base height. Such setback shall have a depth of at least 10 feet from any #street wall# fronting on a #wide street#, and a depth of at least 15 feet from any #street wall# fronting on a #narrow street#. The underlying provisions of paragraphs (c)(2) through (4) of Section 23-662 (Maximum height of buildings and setback regulations) shall apply to such setbacks.

Base Heights, Maximum #Building# Heights and Maximum Number of #Stories#

District	Maximum Base Height along Elevated Rail Structure, beyond 75 feet of the corner (in feet)	Maximum Base Height on Intersecting Streets, and within 75 feet of the corner (in feet)	Maximum Height of #Buildings or Other Structures# (in feet)	Maximum Number of #Stories#
R7A	30	75	115	11
R7D	30	95	135	13
R8A	30	105	165	16
R9A	30	125	195	19

(d) Required and permitted articulation

For #street wall# fronting the elevated rail structure on Jerome or River Avenues with widths exceeding 100 feet, a minimum of 20 percent of the surface area of such #street walls# above the level of the second #story#, or a height of 30 feet, whichever is lower, shall either recess or project a minimum of three feet from the remaining surface of the #street wall#. Any such projections shall be considered a permitted obstruction into a required setback, and the depth of such projections along the elevated rail structure shall not exceed three feet.

In addition, the underlying dormer provisions of paragraph (c) of Section 23-621 shall be modified for portions of #buildings# facing the elevated rail structure, so that above the maximum base height set forth in paragraph (b) of this Section, dormers shall be permitted only within 75 feet of a corner.

**141-23
Special Height and Setback Regulations in Subdistrict A**

In Subdistrict A, as shown on Map 1 (Special Jerome Corridor District, Subdistrict and Subareas) in the Appendix to this Chapter, the underlying height and setback provisions are modified by the provisions of this Section.

(d) #Street wall# location

(4) Along the elevated rail structure

For #street walls#, or portions thereof, within 100 feet of #street lines# along the elevated rail structure on Jerome or River Avenues, the provisions of paragraph (a) of Section 141-22 shall apply.

(5) Along designated #streets#

In Subareas A1 through A3, along the #streets# designated on Maps 2 through 4 in the Appendix to this Chapter, the following shall apply:

(i) In #Commercial Districts#

For #street walls#, or portions thereof, located in #Commercial Districts#, at least 70 percent of the #aggregate width of street walls# shall be located within eight feet of the #street line# and shall extend to at least a height of 30 feet, or the height of the #building#, whichever is lower. In addition, above a height of 30 feet, at least 50 percent of the #aggregate width of street walls# shall be located within eight feet of the #street line# and shall extend to at least a minimum base height of 60 feet, or the height of the #building#, whichever is lower.

The remaining #aggregate width of street walls# may be recessed beyond eight feet of the #street line#, provided that any such recesses deeper than 10 feet along a #wide street# or 15 feet along a #narrow street# are located within an #outer court#.

The underlying allowances for #street wall# articulation, set forth in paragraph (e) of Section 35-651 shall be permitted to project or recess, where applicable, beyond the #street wall# locations established in this paragraph.

In the corner locations designated on Maps 2 and 3, an open space may be provided within 75 feet of the corner, pursuant to the provisions of paragraph (b) of Section 141-33.

(ii) In #Residence Districts#

For #street walls#, or portions thereof, located in #Residence Districts#, at least 70 percent of the #aggregate width of street walls# shall be located within 15 feet of the #street line# and shall extend to at least the minimum base height set forth in paragraph (b) of this Section, or the height of the #building#, whichever is lower.

The remaining #aggregate width of street walls# may be recessed beyond eight feet of the #street line#, provided that any such recesses deeper than 10 feet along a #wide street# or 15 feet along a #narrow street# are located within an #outer court#.

The underlying allowances for #street wall# articulation, set forth in paragraph (e) of Section 35-651 shall be permitted to project or recess, where applicable, beyond the #street wall# locations established in this paragraph.

In the corner locations designated on Map 4, an open space may be provided within 75 feet of the corner, pursuant to the provisions of paragraph (b) of Section 141-33.

(6) Along other #streets#

In Subareas A1 through A4, along #streets# that are not designated on Maps 2 through 5, no #street wall# location provisions shall apply, and no minimum base heights shall apply.

(e) Base heights, maximum #building# heights, and maximum number of #stories#

The table in this Section sets forth, by zoning district, the maximum base height, the maximum transition height, the maximum height of a #building or other structure# and the maximum number of #stories# for #buildings#.

However, for #street walls# facing the elevated rail structure along Jerome or River Avenues beyond 75 feet of the corner, the maximum base height shall be 30 feet.

A setback is required for all portions of #buildings or other structures# that exceed the maximum base height specified for the district, and shall be provided at a height not lower than the minimum base height, where applicable, or higher than the permitted maximum base height. Such setback shall have a depth of at least 10 feet from any #street wall# fronting on a #wide street#, and a depth of at least 15 feet from any #street wall# fronting on a #narrow street#. However, for portions of #buildings or other structures# along Cromwell Avenue located beyond 200 feet from a corner, a minimum setback with a depth of at least 30 feet shall be provided. The underlying provisions of paragraphs (c) (2) through (c)(4) of Section 23-662 shall apply to all such setbacks.

In R9A Districts, or #Commercial Districts# mapped over an R9A District, above the required setback, the height of a #building# shall not exceed the maximum transition height set forth in the table in this Section, except that where the #lot coverage# of all #buildings# on the #zoning lot# above the maximum transition height has been reduced to 50 percent on #zoning lots# with a #lot area# less than or equal to 15,000 square feet, 40 percent on #zoning lots# with a #lot area# greater than 15,000 square feet but less than 30,000 square feet, and 30 percent for all other #zoning lots#, a #building# may rise up to the maximum #building or other structure# height set forth in the table in this Section. The maximum #street wall# width of any #story# above the maximum transition height shall not exceed 165 feet, and where two or more non-contiguous portions of a #building# exist at the same level above the maximum transition height, such portions shall provide a minimum distance of 60 feet between facing walls at any point.

Base Heights, Maximum #Building# Heights and Maximum Number of #Stories#

District	Maximum Base Height (in feet)	Maximum Transition Height (in feet)	Maximum Height of #Buildings or Other Structures# in Certain Locations (in feet)	Maximum Number of #Stories#
R8A	105	N/A	145	14
R9A	125	175	225	22

(f) Required and permitted articulation

In Subareas A1 through A3, along #streets# designated in Maps 2 through 4 in the Appendix to this Chapter, for #street wall# widths exceeding 100 feet, a minimum of 20 percent of the surface area of #street walls# above the level of the second #story#, or a height of 30 feet, whichever is lower, shall either recess or project a minimum of three feet from the remaining surface of the #street wall#. Any such projections shall be considered a permitted obstruction into a required setback, provided that any projections with a depth greater than five feet shall be considered a dormer.

In addition, the underlying dormer provisions of paragraph (c) of Section 23-621 shall apply, except that in Subareas A1 through A3, for #street walls# intersecting within 100 feet of the corners designated on Maps 2, 3 and 4 in the Appendix to this Chapter, and irrespective of the width of the #street wall# below the maximum base height, dormers shall be permitted within 100 feet of such intersecting #street walls#. Such dormers need not decrease in width as the height above the maximum base height increases.

Any dormers or projections provided in accordance with this paragraph need not be included in the maximum #lot coverage# permitted above the maximum transition height, nor be included in the maximum #street wall# width of a #story#.

141-30 SPECIAL STREETScape REGULATIONS

141-31 Applicability of underlying ground floor use regulations

In C2 Districts mapped within R7D Districts, the underlying supplemental #use# regulations of Section 32-434 (Ground floor use in C4-5D and C6-3D Districts and in certain C2 Districts) shall not apply. In lieu thereof, the provisions of Section 141-32 (Ground Floor Use Regulations) shall apply.

141-32 Ground Floor Use Regulations

For the purposes of applying the special #ground floor level# streetscape provisions set forth in Section 37-30 to this Chapter, any portion of a #ground floor level street# frontage of a #zoning lot# in a #Commercial District# located within 50 feet of #street lines# along the elevated rail structure on Jerome or River Avenues and, in Subdistrict A, for Subareas A1 or A2, a #ground floor level street# frontage along #streets#, or portions thereof, designated on Maps 2 and 3 in the Appendix to this Chapter, shall be considered #primary street frontages#. A #ground floor level street# frontage along any other #street# shall be considered a #secondary street frontage#. For the purposes of this Section, defined terms shall include those in Sections 12-10 and 37-311.

The provisions of this Section shall apply to #developments# or #ground floor level enlargements#.

(c) Along #primary street frontages#

For #buildings# with #primary street frontage#, or portions thereof, #uses# on the #ground floor level#, to the minimum depth set forth in Section 37-32 (Ground Floor Depth Requirements for Certain Uses), shall be limited to non-#residential uses#, except for Type 1 lobbies and entrances and exits to #accessory# parking spaces provided in accordance with the applicable provisions of Section 37-33 (Maximum Width of Certain Uses). #Group parking facilities# located on the #ground floor level# shall be wrapped by #floor area# in accordance with the provisions of paragraph (a) of Section 37-35 (Parking Wrap and Screening Requirements). #Ground floor level street walls# shall be glazed in accordance with the provisions set forth in Section 37-34 (Minimum Transparency Requirements).

(d) Along #secondary street frontages#

For #buildings# with #secondary street frontage#, or portions thereof, all #uses# permitted by the underlying district shall be permitted on the #ground floor level#, provided that any #accessory# off-street parking spaces on the #ground floor level# shall be wrapped or screened in accordance with Section 37-35.

The level of the finished floor of such ground floor shall be located not higher than five feet above nor lower than five feet below the as-built level of the adjoining #street#.

141-33 Special Open Space Provisions

Along the elevated rail structure on Jerome or River Avenues, where open space is provided between the #street line# of the #zoning lot# and the #street wall# of a #building# facing the elevated rail structure, or in Subdistrict A, for Subareas A1 through A3, where open space is provided between the #street wall# and the corner at a location designated on Maps 2, 3 or 4 in the Appendix to this Chapter, the provisions of Section 28-23 (Planting Areas) shall apply to all #buildings#, whether the ground floor is occupied by #residential uses# or non- #residential uses#, subject to the modifications of this Section.

(c) Along the elevated rail structure

Along the elevated rail structure on Jerome or River Avenues, a sidewalk widening, built to Department of Transportation standards, may be provided as an alternative to planting, provided that the area that would otherwise be allocated to planting, measured in square feet, is allocated to streetscape amenities, including, but not limited to, trees, bicycle racks, benches or wall treatment, are provided along such sidewalk widening, as set forth below.

Where benches are provided as an alternative to such planting, the length of such benches shall not exceed, in the aggregate, 15 feet per every 50 feet of #street wall# frontage. Where bicycle racks are provided, such racks shall be oriented so that the bicycles are placed parallel to the #street wall#, and the width of such bicycle racks shall not exceed, in the aggregate, 10 feet per every 50 feet of #street wall# frontage. Such benches or bicycle racks shall be located entirely within the #zoning lot#, and each bench or bicycle rack so provided shall be equivalent to 15 square feet of planted area.

Where trees, and associated tree pits are provided as an alternative, the minimum depth of any open space between the #street wall# and #street line# shall be eight feet. Each tree provided shall be equivalent to 15 square feet of planted area.

Where a wall treatment is provided as an alternative, it shall be in the form of permitted #signs#, graphic or sculptural art, rustication, decorative screening or latticework, or living plant material along the #street wall#. Such wall treatment shall extend to a height of at least 10 feet, as measured from the level of the adjoining sidewalk or grade, and shall have a minimum width of 10 feet, as measured parallel to the #street wall#. Portions of a #street wall# providing such wall treatment may be exempt from the ground floor glazing requirements of paragraph (a) of Section 141-32, provided that the exempted area not exceed 50 percent of the #street wall#, or a #street wall# width of 20 feet, whichever is less. The portion of the #street wall# allocated to a wall treatment shall satisfy the planting requirement directly in front of such #street wall#.

Where planting is provided, the minimum depth of open space between the #street line# and the #street wall# shall not be less than three feet.

(d) In Subdistrict A

in Subdistrict A, where open space is provided between the #street wall# and the intersection of two #streets#, pursuant to paragraph (a)(2) of Section 141-22, streetscape amenities may be provided as an alternative to planting, provided that the area that would otherwise be allocated to planting, measured in square feet, is allocated to trees, benches, or tables and chairs, as set forth below. However, planting shall not be reduced to less than 20 percent of the area of the open space.

Each bench provided shall be equivalent to 10 square feet of planted area, and each set of tables and at least two chairs shall be equivalent to 15 square feet of planted area. Seating shall be publicly accessible, unless tables and chairs are associated with an open eating or drinking establishment on the #zoning lot#. The area under such seating shall be paved with permeable materials

and shall either abut the adjoining sidewalk or be connected to such sidewalk by a circulation path at least five feet wide that is also paved with permeable materials.

Each tree and associated tree pits provided shall be equivalent to 15 square feet of planted area, and shall be located at least 10 feet from any #building wall# or the adjoining sidewalk.

Where planting is provided, the minimum depth of a planted bed shall not be less than three feet.

In no event shall chain link fencing or barbed or razor wire be permitted in any open space provided, pursuant to this Section.

141-40 SPECIAL PARKING AND LOADING REGULATIONS

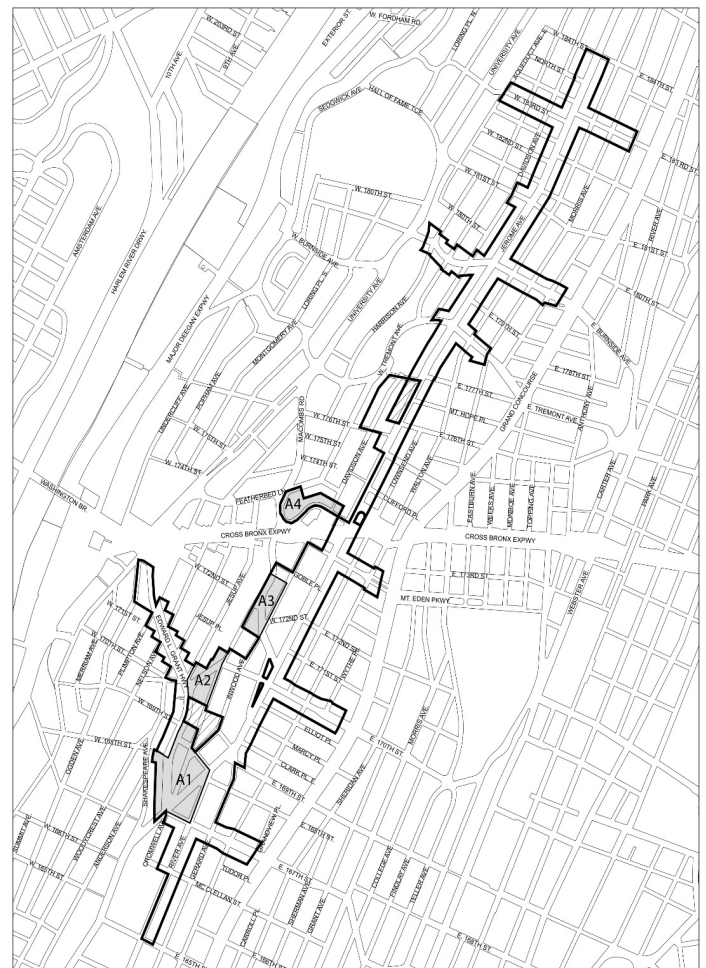
The underlying parking provisions are modified by the provisions of this Section.

141-41 Location of Curb Cuts

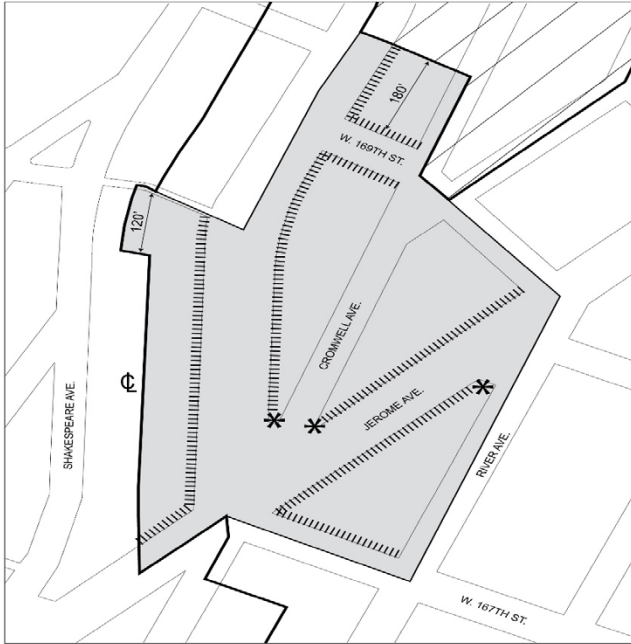
In all districts, for #zoning lots# existing on [date of adoption] with frontage along Edward L. Grant Highway, West 170th Street, or the portions of Jerome or River Avenues with an elevated rail structure, and fronting along other #streets#, no curb cut accessing off-street parking spaces or loading spaces shall be permitted along such #streets#, as applicable.

APPENDIX - SPECIAL JEROME CORRIDOR DISTRICT MAPS

Map 1 - Special Jerome Corridor District, Subdistrict and Subareas



Map 2 – Designated locations for street wall continuity and ground floor requirements in Subarea A1



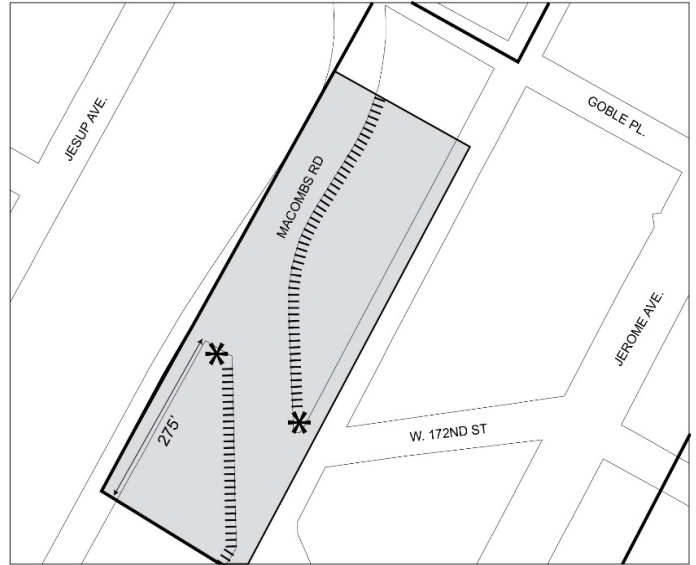
- #Special Jerome Corridor District#
- Subdistrict A
- Excluded Area
- Designated street frontages
- Locations where open space (Section 141-33 (a)) and modified dormers (Section 141-23 (c)) are permitted

Map 3 – Designated locations for street wall continuity and ground floor requirements in Subareas A2



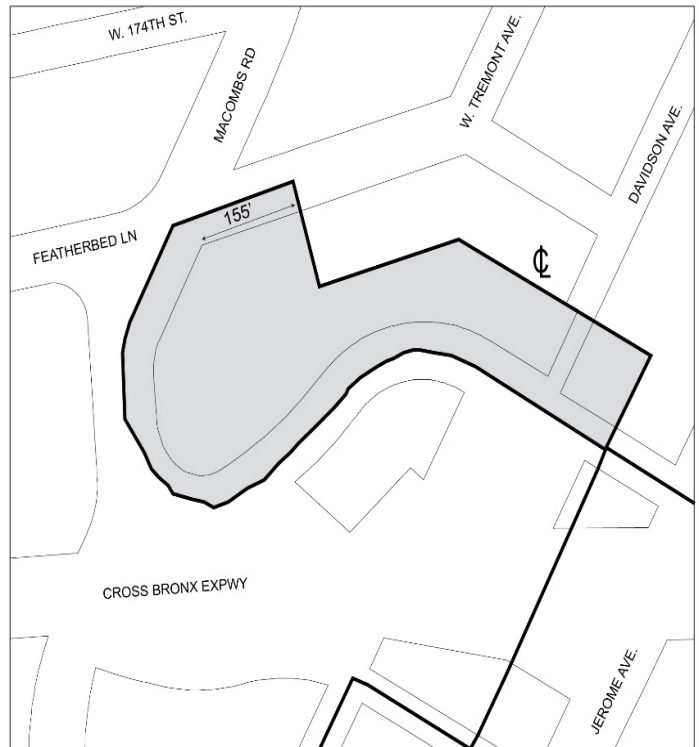
- #Special Jerome Corridor District#
- Subdistrict A
- Excluded Area
- Designated street frontages
- Locations where open space (Section 141-33 (a)) and modified dormers (Section 141-23 (c)) are permitted

Map 4 – Designated locations for street wall continuity requirements in Subarea A3



- #Special Jerome Corridor District#
- Subdistrict A
- Excluded Area
- Designated street frontages
- Locations where open space (Section 141-33 (a)) and modified dormers (Section 141-23 (c)) are permitted

Map 5 – Boundary of Subarea A4



- #Special Jerome Corridor District#
- Subdistrict A
- Excluded Area
- Designated street frontages

- h. A line midway between Shakespeare Avenue and Jesup Avenue, a line 100 feet northeasterly of Edward L. Grant Highway, and a line 510 feet southwesterly of Sherif S. Byrd Place;
 - i. a line 375 feet northeasterly of West 170th Street, a line midway between Plimpton Avenue and Nelson Avenue, and a line 100 feet southwesterly of Edward L. Grant Highway;
 - j. a line 300 feet northeasterly of West 170th Street, Nelson Avenue, and a line 100 feet southwesterly of Edward L. Grant Highway;
 - k. a line 165 feet northeasterly of West 170th Street, a line midway between Nelson Avenue and Shakespeare Avenue, and a line 100 feet southwesterly of Edward L. Grant Highway; and
 - l. a line 115 feet northeasterly of West 170th Street, Shakespeare Avenue, and a line 100 feet southwesterly of Edward L. Grant Highway;
2. eliminating from within an existing R8 District a C1-4 District bounded by:
 - a. a line midway between Jerome Avenue and Walton Avenue, a line 100 feet northeasterly of East Burnside Avenue, a line 100 feet northwesterly of Grand Boulevard and Concourse, East Burnside Avenue (southerly portion), Creston Avenue, and a line 100 feet southwesterly of East Burnside Avenue; and
 - b. a line midway between Jerome Avenue and Walton Avenue, a line 100 feet northeasterly of East Tremont Avenue, Morris Avenue, a line 100 feet southwesterly of East Tremont Avenue, Walton Avenue, and a line 175 feet southwesterly of East Tremont Avenue;
 3. eliminating from within an existing R7-1 District a C2-4 District bounded by a line midway between Davidson Avenue and Jerome Avenue, a line 100 feet southwesterly of West Burnside Avenue, Jerome Avenue, a line 100 feet southwesterly of East Burnside Avenue, a line midway between Jerome Avenue and Walton Avenue, East Tremont Avenue, and West Tremont Avenue;
 4. changing from an R7-1 District to an R7A District property bounded by:
 - a. Aqueduct Avenue East, a line midway between Evelyn Place and West 183rd Street, a line 100 feet northwesterly of Jerome Avenue, and a line midway between West 183rd Street and Buchanan Place; and
 - b. a line 100 feet northwesterly of Jerome Avenue, Featherbed Lane, a line midway between Jerome Avenue and Townsend Avenue, and a southwesterly boundary line of a park and its southeasterly prolongation;
 5. changing from a C4-4 District to an R7A District property bounded by Jerome Avenue, East 171st Street, a line midway between Jerome Avenue and Townsend Avenue, and a line 100 feet northeasterly of East 170th Street;
 6. changing from a C8-3 District to an R7A District property bounded by:
 - a. West 184th Street, East 184th Street, a line midway between Jerome Avenue and Walton Avenue, a line 100 feet northeasterly of East Burnside Avenue, Jerome Avenue, a line 320 feet southwesterly of West 181st Street, a line midway between Davidson Avenue and Jerome Avenue, a line 100 feet southwesterly of West 181st Street, Davidson Avenue, a line 100 feet northeasterly of West 181st Street, a line 100 feet northwesterly of Jerome Avenue, North Street, and a line midway between Davidson Avenue and Jerome Avenue;
 - b. Jerome Avenue, East 175th Street, a line midway between Jerome Avenue and Townsend Avenue, and East 174th Street; and
 - c. Inwood Avenue, West Mount Eden Avenue, a line 100 feet northwesterly of Jerome Avenue, a southwesterly boundary line of a park and its southeasterly prolongation, Jerome Avenue, a line 100 feet southwesterly of East Mount Eden Avenue, a line midway between Jerome Avenue and Townsend Avenue, East 171st Street, Jerome Avenue, and West 172nd Street;
 7. changing from an R7-1 District to an R7D District property bounded by Jerome Avenue, East 177th Street, a line 100 feet southeasterly of Jerome Avenue, and East 176th Street;
 8. changing from an R7-1 District to an R8A District property bounded by:
 - a. a line midway between Davidson Avenue and Jerome Avenue, East 176th Street and its westerly centerline prolongation, a line midway between Jerome Avenue and Townsend Avenue, and East 175th Street and its northwesterly centerline prolongation;
 - b. Jerome Avenue, a line 100 feet northeasterly of East Mount Eden Avenue, a line midway between Jerome Avenue and Townsend Avenue, and a line 50 feet southwesterly of East Mount Eden Avenue;
 - c. the southwesterly prolongation of a line midway between Jesup Avenue and Cromwell Avenue, the northwesterly centerline prolongation of West 170th Street, West 170th Street, and a line perpendicular to the southeasterly street line of Jesup Avenue distant 205 feet northeasterly (as measured along the street line) from the point of intersection of the southeasterly street line of Jesup Avenue and the northeasterly street line of Edward L. Grant Highway; and
 - d. Ogden Avenue, Dr. Martin Luther King Jr. Boulevard, Edward L. Grant Highway, Plimpton Avenue, a line 525 feet southwesterly of West 172nd Street, a line midway between Plimpton Avenue and Nelson Avenue, a line 625 feet southwesterly of West 172nd Street, Nelson Avenue, a line 770 feet southwesterly of West 172nd Street, a line midway between Nelson Avenue and Shakespeare Avenue, a line 820 feet southwesterly of West 172nd Street, Shakespeare Avenue, a line 410 feet southwesterly of Sherif S. Byrd Place, a line midway between Shakespeare Avenue and Jesup Avenue, a line 510 feet southwesterly of Sherif S. Byrd Place, Jesup Avenue, Edward L. Grant Highway, a line 100 feet southerly of West 170th Street, a line 115 feet easterly of Shakespeare Avenue, West 170th Street, Shakespeare Avenue, a line 115 northeasterly of West 170th Street, a line midway between Nelson Avenue and Shakespeare Avenue, a line 165 feet northeasterly of West 170th Street, Nelson Avenue, a line 300 feet northeasterly of West 170th Street, a line midway between Plimpton Avenue and Nelson Avenue, a line 375 feet northeasterly of West 170th Street, Plimpton Avenue, and a line 550 feet northeasterly of West 170th Street;
9. changing from an R8 District to a R8A District property bounded by:
 - a. a line midway between Jerome Avenue and Walton Avenue, a line 100 feet northeasterly of East 183rd Street, Creston Avenue, and a line 100 feet southwesterly of East 183rd Street;
 - b. a line midway between Jerome Avenue and Townsend Avenue, a line 100 feet northeasterly of East Mount Eden Avenue, Walton Avenue, a line 100 feet northeasterly of East Mount Eden Avenue, a line 100 feet northwesterly of Grand Boulevard and Concourse, a line 100 feet southwesterly of East Mount Eden Avenue, Walton Avenue, and a line 100 feet southwesterly of East Mount Eden Avenue;
 - c. Macombs Road, Jerome Avenue, a line midway between East 170th Street and Elliot Place, a line 100 feet southeasterly of Jerome Avenue, a line 100 feet southeasterly of Gerard Avenue, East 169th Street, Jerome Avenue, the northwesterly prolongation of a line 120 feet southwesterly of Marcy Place, a line 100 feet northwesterly of Jerome Avenue, West 170th Street, and Jerome Avenue (Plaza Drive); and
 - d. East 168th Street, Gerard Avenue, a line 100 feet northeasterly of East 167th Street, a line 100 feet northwesterly of Grand Boulevard and Concourse, a line 100 feet southwesterly of East 167th Street, and a line midway between River Avenue and Gerard Avenue;
 10. changing from a C4-4 District to an R8A District property bounded by Jerome Avenue, a line 100 feet northeasterly of East 170th Street, a line 100 feet northwesterly of Grand Boulevard and Concourse, and a line midway between East 170th Street and Elliott Place;
 11. changing from a C8-3 District to an R8A District property bounded by:
 - a. Jerome Avenue, a line 50 feet southwesterly of East Mount Eden Avenue, a line midway between Jerome Avenue and Townsend Avenue, and a line 100 feet southwesterly of East Mount Eden Avenue;
 - b. Macombs Road, Goble Place, Inwood Avenue, West 172nd Street, Jerome Avenue, Macombs Road, Jerome Avenue (Plaza Drive), West 170th Street and its northwesterly centerline prolongation, a line 100 feet northwesterly of Cromwell Avenue and its southwesterly prolongation, a line perpendicular to the northwesterly street line of Cromwell Avenue distant 90 feet northeasterly (as measured along the street line) from the point of intersection of the northwesterly street line of Cromwell Avenue and the northwesterly street line of West 170th Street, Cromwell Avenue, a line 575 feet southwesterly of Macombs Road, Inwood Avenue, a line 275

- feet southwesterly of Macombs Road, and Cromwell Avenue and its northeasterly centerline prolongation; and
- c. Jerome Avenue, East 169th Street, Gerard Avenue, East 168th Street, a line midway between River Avenue and Gerard Avenue, a line 100 feet northeasterly of East 167th Street, and River Avenue;
12. changing from an M1-2 District to an R8A District property bounded by West 170th Street, a line 100 feet northwesterly of Jerome Avenue (Plaza Drive), the northwesterly prolongation of a line 120 feet southwesterly of Marcy Place, Jerome Avenue, West Clarke Place, Inwood Avenue, a line 345 feet southwesterly of West 170th Street, and Cromwell Avenue;
 13. changing from an R7-1 District to an R9A District property bounded by:
 - a. Jesup Avenue, a line perpendicular to the southeasterly street line of Jesup Avenue distant 205 feet northeasterly (as measured along the street line) from the point of intersection of the southeasterly street line of Jesup Avenue and the northeasterly street line of Edward L. Grant Highway, West 170th Street, and Edward L. Grant Highway;
 - b. West 168th Street, Edward L. Grant Highway, a line 120 feet southerly of West 168th Street and its easterly prolongation, and a line 50 feet easterly of Shakespeare Avenue; and
 - c. a line midway between Shakespeare Avenue and Edward L. Grant Highway and its southerly prolongation, the northwesterly centerline prolongation of East 167th Street, and Jerome Avenue;
 14. changing from an R8 District to an R9A District property bounded by Jerome Avenue, a line 100 northeasterly of East 167th Street, a line midway between River Avenue and Gerard Avenue, McClellan Street, a line midway between Cromwell Avenue and River Avenue, a line 100 feet southwesterly of East 167th Street, and Cromwell Avenue;
 15. changing from a C8-3 District to an R9A District property bounded by Edward L. Grant Highway, West 169th Street, River Avenue, a line 100 feet northeasterly of East 167th Street, Jerome Avenue, Cromwell Avenue, the northwesterly centerline prolongation of East 167th Street, a line midway between Shakespeare Avenue and Edward L. Grant Highway, and a line 120 feet southerly of West 168th Street and its easterly prolongation;
 16. changing from an M1-2 District to an R9A District property bounded by:
 - a. West 170th Street, Cromwell Avenue, a line 470 feet northeasterly of West 169th Street, and Edward L. Grant Highway; and
 - b. Edward L. Grant Highway, a line 180 feet northeasterly of West 169th Street, Cromwell Avenue, and West 169th Street;
 17. changing from an R7-1 District to a C4-4D District property bounded by a line midway between Dr. Martin Luther King Jr. Boulevard and Harrison Avenue, a line 275 feet southwesterly of West 180th Street, Harrison Avenue, a line 310 feet southwesterly of West 180th Street, a line midway between Harrison Avenue and Grand Avenue, a line 350 feet southwesterly of West 180th Street, Grand Avenue, a line 290 feet southwesterly of West 180th Street, Davidson Avenue, a line perpendicular to the southeasterly streetline of Davidson Avenue distant 120 feet northeasterly (as measured along the street line) from the point of intersection of the southeasterly streetline of Davidson Avenue and the northerly streetline of West Burnside Avenue, a line midway between Davidson Avenue and Jerome Avenue, a line 320 feet southwesterly of West 181st Street, Jerome Avenue, a line 100 feet northeasterly of East Burnside Avenue, a line midway between Jerome Avenue and Walton Avenue, East Tremont Avenue, West Tremont Avenue, Davidson Avenue, a line 100 feet northeasterly of West Tremont Avenue, a line midway between Davidson Avenue and Jerome Avenue, a line 100 feet southerly of West Burnside Avenue, Davidson Avenue, a line perpendicular to the northwesterly street line of Davidson Avenue distant 125 feet southwesterly (as measured along the street line) from the point of intersection of the northwesterly streetline of Davidson Avenue and the southerly streetline of West Burnside Avenue, a line midway between Grand Avenue and Davidson Avenue, a line perpendicular to the southeasterly street line of Grand Avenue distant 100 feet southwesterly (as measured along the street line) from the point of intersection of the southeasterly street line of Grand Avenue and the southwesterly street line of West Burnside Avenue, Grand Avenue, a line 100 feet southwesterly of West Burnside Avenue, Harrison Avenue, a line 75 feet northwesterly of Harrison Avenue, and West Burnside Avenue;
 18. changing from an R8 District to a C4-4D District property bounded by:
 - a. a line midway between Jerome Avenue and Walton Avenue, a line 100 feet northeasterly of East Burnside Avenue, a line 100 feet northwesterly of Grand Boulevard and Concourse, East Burnside Avenue (southerly portion), Creston Avenue, and a line 100 feet southwesterly of East Burnside Avenue; and
 - b. a line midway between Jerome Avenue and Walton Avenue, a line 100 feet northeasterly of East Tremont Avenue, Walton Avenue, a line 55 feet northeasterly of East Tremont Avenue, Morris Avenue, a line 295 feet northerly of East 177th Street, a line 100 feet southeasterly of Walton Avenue, and a line 100 feet southwesterly of East Tremont Avenue;
 19. changing from a C8-3 District to a C4-4D District property bounded by a line 100 feet northwesterly of Jerome Avenue, West Tremont Avenue, East Tremont Avenue, a line 100 feet southeasterly of Jerome Avenue, East 177th Street, Jerome Avenue, and West 177th Street;
 20. establish within an existing R7-1 District a C2-4 District bounded by:
 - a. a line 100 feet northwesterly of West 170th Street, a line 100 feet northwesterly of Cromwell Avenue, and the northwesterly centerline prolongation of West 170th Street;
 - b. a line 100 feet southerly of West 170th Street, Edward L. Grant Highway, West 168th Street, a line midway between Shakespeare Avenue and Edward L. Grant Highway, West 169th Street, and a line 115 feet southwesterly of Shakespeare Avenue;
 21. establish within an existing R8 District a C2-4 District bounded by McClellan Street, a line midway between River Avenue and Gerard Avenue, East 165th Street, and River Avenue;
 22. establish within a proposed R7A District a C2-4 District bounded by:
 - a. West 184th Street, East 184th Street, a line midway between Jerome Avenue and Walton Avenue, a line 100 feet northeasterly of East Burnside Avenue, Jerome Avenue, a line 320 feet southwesterly of West 181st Street, a line 100 feet northwesterly of Jerome Avenue, North Street, and a line midway between Davidsons Avenue and Jerome Avenue;
 - b. East 175th Street, a line midway between Jerome Avenue and Townsend Avenue, a northeasterly boundary line of a park and its northwesterly prolongation, and Jerome Avenue;
 - c. a line 175 feet northeasterly of East Mount Eden Avenue, a line midway between Jerome Avenue and Townsend Avenue, a line 100 feet northeasterly of East Mount Eden Avenue, and Jerome Avenue; and
 - d. a southwesterly boundary line of a park and its southeasterly prolongation, Jerome Avenue, a line 100 feet southwesterly of East Mount Eden Avenue, a line midway between Jerome Avenue and Townsend Avenue, a line 100 feet northeasterly of East 170th Street, Jerome Avenue, West 172nd Street, and a line 100 feet northwesterly of Jerome Avenue;
 23. establish within a proposed R8A District a C2-4 District bounded by:
 - a. Jerome Avenue, a line 50 feet southwesterly of East Mount Eden Avenue, a line midway between Jerome Avenue and Townsend Avenue, and a line 100 feet southwesterly of East Mount Eden Avenue;
 - b. West 172nd Street, Jerome Avenue, Macombs Road, and a line 100 feet northwesterly of Jerome Avenue;
 - c. a line 100 feet northwesterly of Cromwell Avenue, a line perpendicular to the northwesterly street line of Cromwell Avenue distant 90 feet northeasterly (as measured along the street line) from the point of intersection of the northwesterly street line of Cromwell Avenue and the northwesterly street line of West 170th Street, Cromwell Avenue, a line 100 feet northeasterly of West 170th Street, Jerome Avenue (Plaza Drive), West 170th Street, a line 100 feet northwesterly of Jerome Avenue (Plaza Drive), a line 100 feet southwesterly of West 170th Street, and the northwesterly centerline prolongation of West 170th Street;
 - d. Jerome Avenue, a line 100 feet northeasterly of East 170th Street, a line 100 feet northwesterly of Grand Boulevard and Concourse, and a line midway between East 170th Street and Elliot Place;
 - e. the northwesterly prolongation of a line 120 feet southwesterly of Marcy Place, Jerome Avenue, West Clarke Place, and a line 100 feet northwesterly of Jerome Avenue; and
 - f. West 170th Street, Edward L. Grant Highway, a line 100 feet southerly of West 170th Street, and a line 115 feet easterly of Shakespeare Avenue;
 24. establish within a proposed R9A District a C2-4 District bounded by Edward L. Grant Highway, a line 180 feet northeasterly of West 169th Street, Cromwell Avenue, West 169th Street, Jerome Avenue,

River Avenue, a line 100 feet northeasterly of East 167th Street, Jerome Avenue, the northwesterly centerline prolongation of East 167th Street, a line midway between Shakespeare Avenue and Edward L. Grant Highway, and West 168th Street; and

25. establishing a Special Jerome Avenue District bounded by West 184th Street, East 184th Street, a line midway between Jerome Avenue and Walton Avenue, a line 100 feet northeasterly of East 183rd Street, Creston Avenue, a line 100 feet southwesterly of East 183rd Street, a line midway between Jerome Avenue and Walton Avenue, a line 100 feet northeasterly of East Burnside Avenue, a line 100 feet northwesterly of Grand Boulevard and Concourse, East Burnside Avenue (southerly portion), Creston Avenue, a line 100 feet southwesterly of East Burnside Avenue, a line midway between Jerome Avenue and Walton Avenue, a line 100 feet northeasterly of East Tremont Avenue, Walton Avenue, a line 55 feet northeasterly of East Tremont Avenue, Morris Avenue, a line 295 feet northerly of East 177th Street, a line 100 feet southeasterly of Walton Avenue, a line 100 feet southwesterly of East Tremont Avenue, a line 100 feet southeasterly of Jerome Avenue, East 176th Street, a line midway between Jerome Avenue and Townsend Avenue, a line 100 feet northeasterly of East Mount Eden Avenue, Walton Avenue, a line 100 feet northeasterly of East Mount Eden Avenue, a line 100 feet northwesterly of Grand Boulevard and Concourse, a line 100 feet southwesterly of East Mount Eden Avenue, Walton Avenue, a line 100 feet southwesterly of East Mount Eden, a line midway between Jerome Avenue and Townsend Avenue, a line 100 feet northeasterly of East 170th Street, a line 100 feet northwesterly of Grand Boulevard and Concourse, a line midway between East 170th Street and Elliot Place, a line 100 feet southeasterly of Jerome Avenue, a line 100 feet easterly of Gerard Avenue, East 169th Street, Gerard Avenue, a line 100 feet northeasterly of East 167th Street, a line 100 feet northwesterly of Grand Boulevard and Concourse, a line 100 feet southwesterly of East 167th Street, a line midway between River Avenue and Gerard Avenue, East 165th Street, River Avenue, McClellan Street, a line midway between Cromwell Avenue and River Avenue, a line 100 feet southwesterly of East 167th Street, Cromwell Avenue, the northwesterly centerline prolongation of East 167th Street, Jerome Avenue, a line midway between Shakespeare Avenue and Edward L. Grant Highway, a line 120 southerly of West 168th Street, a line 50 feet easterly of Shakespeare Avenue, West 168th Street, a line midway between Shakespeare Avenue and Edward L. Grant Highway, West 169th Street, a line 115 feet northeasterly of Shakespeare Avenue, West 170th Street, Shakespeare Avenue, a line 115 feet northeasterly of West 170th Street, a line midway between Nelson Avenue and Shakespeare Avenue, a line 165 feet northeasterly of West 170th Street, Nelson Avenue, a line 300 feet northeasterly of West 170th Street, a line midway between Plimpton Avenue and Nelson Avenue, a line 375 feet northeasterly of West 170th Street, Plimpton Avenue, and a line 550 feet northeasterly of West 170th Street, Ogden Avenue, Dr. Martin Luther King Jr. Boulevard, Edward L. Grant Highway, Plimpton Avenue, a line 525 feet southwesterly of West 172nd Street, a line midway between Plimpton Avenue and Nelson Avenue, a line 625 feet southwesterly of West 172nd Street, Nelson Avenue, a line 770 feet southwesterly of West 172nd Street, a line midway between Nelson Avenue and Shakespeare Avenue, a line 820 feet southwesterly of West 172nd Street, Shakespeare Avenue, a line 410 feet southwesterly of Sherif S. Byrd Place, a line midway between Shakespeare Avenue and Jesup Avenue, a line 510 feet southwesterly of Sherif S. Byrd Place, Jesup Avenue, a line perpendicular to the southeasterly street line of Jesup Avenue distant 205 feet northeasterly (as measured along the street line) from the point of intersection of the southeasterly street line of Jesup Avenue and the northeasterly street line of Edward L. Grant Highway, a line 115 feet southeasterly of Jesup Avenue, the northwesterly centerline prolongation of West 170th Street, a line 100 feet northwesterly of Cromwell Avenue, a line perpendicular to the northwesterly street line of Cromwell Avenue distant 90 feet northeasterly (as measured along the street line) from the point of intersection of the northwesterly street line of Cromwell Avenue and the northwesterly street line of West 170th Street, Cromwell Avenue, Cromwell Avenue, a line 575 feet southwesterly of Macombs Road, Inwood Avenue, a line 275 feet southwesterly of Macombs Road, Cromwell Avenue and its northeasterly centerline prolongation, Goble Place, Inwood Avenue, West Mount Eden Avenue, a line 100 feet northwesterly of Jerome Avenue, Featherbed Lane, Jerome Avenue, the northwesterly centerline prolongation of East 175th Street, a line midway between Davison Avenue and Jerome Avenue, the northwesterly centerline prolongation of East 176th Street, Jerome Avenue, West 177th Street, a line 100 feet northwesterly of Jerome Avenue, West Tremont Avenue, Davidson Avenue, a line 100 feet northeasterly of West Tremont Avenue, a line midway between Davidson Avenue and Jerome Avenue, a line 100 feet southerly of West Burnside Avenue, Davidson Avenue, a line perpendicular to the northwesterly street line of Davidson Avenue distant 125 feet southwesterly (as measured along the street line) from the point

of intersection of the northwesterly street line of Davidson Avenue and the southerly street line of West Burnside Avenue, a line midway between Grand Avenue and Davidson Avenue, a line perpendicular to the southeasterly street line of Grand Avenue distant 100 feet southwesterly (as measured along the street line) from the point of intersection of the southeasterly street line of Grand Avenue and the southerly street line of West Burnside Avenue, Grand Avenue, a line 100 feet southwesterly of West Burnside Avenue, Harrison Avenue, a line 75 feet northwesterly of Harrison Avenue, West Burnside Avenue, Dr. Martin Luther King Jr. Boulevard and Harrison Avenue, a line 275 feet southwesterly of West 180th Street, Harrison Avenue, a line 310 feet southwesterly of West 180th Street, a line midway between Harrison Avenue and Grand Avenue, a line 350 feet southwesterly of West 180th Street, Grand Avenue, a line 290 feet southwesterly of West 180th Street, Davidson Avenue, a line perpendicular to the southeasterly streetline of Davidson Avenue distant 120 feet northeasterly (as measured along the street line) from the point of intersection of the southeasterly streetline of Davidson Avenue and the northerly streetline of West Burnside Avenue, a line midway between Davidson Avenue and Jerome Avenue, a line 100 feet southwesterly of West 181st Street, Davidson Avenue, a line 100 feet northeasterly of West 181st Street, a line 100 feet northwesterly of Jerome Avenue, a line midway between West 183rd Street and Buchanan Place, Aqueduct Avenue East, a line midway between Evelyn Place and West 183rd Street, a line 100 feet northwesterly of Jerome Avenue, North Street, and a line midway between Davidson Avenue and Jerome Avenue, and **excluding** the area bounded by Edward L. Grant Highway, a line 470 feet northeasterly of West 169th Street, Cromwell Avenue, a line 345 feet southwesterly of West 170th Street, Inwood Avenue, West Clarke Place, Jerome Avenue, West 169th Street, Cromwell Avenue, and a line 180 feet northeasterly of West 169th Street;

as shown on a diagram (for illustrative purposes only) dated August 21, 2017, and subject to the conditions of CEQR Declaration E-442.

No. 4

CDs 4, 5, & 7

C 180051(A) ZMX

IN THE MATTER OF an application submitted by the Department of City Planning, pursuant to Sections 197-c and 201 of the New York City Charter and proposed for modification, pursuant to Section 2-06(c) (1) of the Uniform Land Use Review Procedure for an amendment of the Zoning Map, Section Nos. 3b, 3c, and 3d:

26. eliminating from within an existing R7-1 District a C1-4 District bounded by:
- a line 100 feet northeasterly of West Burnside Avenue, Davidson Avenue, a line 100 feet northeasterly of West Burnside Avenue, a line midway between Davidson Avenue and Jerome Avenue, a line 320 feet southwesterly of West 181st Street, Jerome Avenue, a line 100 feet northeasterly of East Burnside Avenue, a line midway between Jerome Avenue and Walton Avenue, a line 100 feet southwesterly of East Burnside Avenue, Jerome Avenue, a line 100 feet southwesterly of West Burnside Avenue, a line 75 feet northwesterly of Harrison Avenue, West Burnside Avenue, and a line 100 feet northwesterly of Harrison Avenue;
 - a line 100 feet northeasterly of West Tremont Avenue, a line midway between Davidson Avenue and Jerome Avenue, West Tremont Avenue, and Davidson Avenue;
 - Plimpton Avenue, a line 100 feet northeasterly of Edward L. Grant Highway, and a line 525 feet southwesterly of West 172nd Street;
 - a line midway between Plimpton Avenue and Nelson Avenue, a line 100 feet northeasterly of Edward L. Grant Highway, and a line 625 feet southwesterly of West 172nd Street;
 - Nelson Avenue, a line 100 feet northeasterly of Edward L. Grant Highway, and a line 770 feet southwesterly of West 172nd Street;
 - a line midway between Nelson Avenue and Shakespeare Avenue, a line 100 feet northeasterly of Edward L. Grant Highway, and a line 820 feet southwesterly of West 172nd Street;
 - Shakespeare Avenue, a line 100 feet northeasterly of Edward L. Grant Highway, and a line 410 feet southwesterly of Sherif S. Byrd Place;
 - A line midway between Shakespeare Avenue and Jesup Avenue, a line 100 feet northeasterly of Edward L. Grant Highway, and a line 510 feet southwesterly of Sherif S. Byrd Place;
 - a line 375 feet northeasterly of West 170th Street, a line midway between Plimpton Avenue and Nelson Avenue, and a line 100 feet southwesterly of Edward L. Grant Highway;

- j. a line 300 feet northeasterly of West 170th Street, Nelson Avenue, and a line 100 feet southwesterly of Edward L. Grant Highway;
- k. a line 165 feet northeasterly of West 170th Street, a line midway between Nelson Avenue and Shakespeare Avenue, and a line 100 feet southwesterly of Edward L. Grant Highway; and
- l. a line 115 feet northeasterly of West 170th Street, Shakespeare Avenue, and a line 100 feet southwesterly of Edward L. Grant Highway;
27. eliminating from within an existing R8 District a C1-4 District bounded by:
- a. a line midway between Jerome Avenue and Walton Avenue, a line 100 feet northeasterly of East Burnside Avenue, a line 100 feet northwesterly of Grand Boulevard and Concourse, East Burnside Avenue (southerly portion), Creston Avenue, and a line 100 feet southwesterly of East Burnside Avenue; and
- b. a line midway between Jerome Avenue and Walton Avenue, a line 100 feet northeasterly of East Tremont Avenue, Morris Avenue, a line 100 feet southwesterly of East Tremont Avenue, Walton Avenue, and a line 175 feet southwesterly of East Tremont Avenue;
28. eliminating from within an existing R7-1 District a C2-4 District bounded by a line midway between Davidson Avenue and Jerome Avenue, a line 100 feet southwesterly of West Burnside Avenue, Jerome Avenue, a line 100 feet southwesterly of East Burnside Avenue, a line midway between Jerome Avenue and Walton Avenue, East Tremont Avenue, and West Tremont Avenue;
29. changing from an R7-1 District to an R7A District property bounded by:
- a. Aqueduct Avenue East, a line midway between Evelyn Place and West 183rd Street, a line 100 feet northwesterly of Jerome Avenue, and a line midway between West 183rd Street and Buchanan Place; and
- b. a line 100 feet northwesterly of Jerome Avenue, Featherbed Lane, a line midway between Jerome Avenue and Townsend Avenue, and a southwesterly boundary line of a park and its southeasterly prolongation;
30. changing from a C4-4 District to an R7A District property bounded by Jerome Avenue, East 171st Street, a line midway between Jerome Avenue and Townsend Avenue, and a line 100 feet northeasterly of East 170th Street;
31. changing from a C8-3 District to an R7A District property bounded by:
- a. West 184th Street, East 184th Street, a line midway between Jerome Avenue and Walton Avenue, a line 100 feet northeasterly of East Burnside Avenue, Jerome Avenue, a line 320 feet southwesterly of West 181st Street, a line midway between Davidson Avenue and Jerome Avenue, a line 100 feet southwesterly of West 181st Street, Davidson Avenue, a line 100 feet northeasterly of West 181st Street, a line 100 feet northwesterly of Jerome Avenue, North Street, and a line midway between Davidson Avenue and Jerome Avenue;
- b. Jerome Avenue, East 175th Street, a line midway between Jerome Avenue and Townsend Avenue, and East 174th Street; and
- c. Inwood Avenue, West Mount Eden Avenue, a line 100 feet northwesterly of Jerome Avenue, a southwesterly boundary line of a park and its southeasterly prolongation, Jerome Avenue, a line 100 feet southwesterly of East Mount Eden Avenue, a line midway between Jerome Avenue and Townsend Avenue, East 171st Street, Jerome Avenue, and West 172nd Street;
32. changing from an R7-1 District to an R7D District property bounded by:
- a. Jerome Avenue, East 177th Street, a line 100 feet southeasterly of Jerome Avenue, and East 176th Street; and
- b. a line 100 feet northwesterly of Davidson Avenue, West 177th Street, a line midway between Davidson Avenue and Jerome Avenue, and West 176th Street;
33. changing from an R7-1 District to an R8A District property bounded by:
- a. a line midway between Davidson Avenue and Jerome Avenue, East 176th Street and its westerly centerline prolongation, a line midway between Jerome Avenue and Townsend Avenue, and East 175th Street and its northwesterly centerline prolongation;
- b. Macombs Road, Featherbed Lane, a line midway between Davidson Avenue and Jerome Avenue, a line 100 feet southwesterly of West 174th Street and its southeasterly prolongation, a line 100 feet southeasterly of Grand Avenue, a line perpendicular to the southeasterly street line of Grand Avenue distant 265 feet southwesterly (as measured along the street line) from the point of intersection of the southeasterly street line of Grand Avenue and the southwesterly street line of West 174th Street, and Grand Avenue;
- c. Jerome Avenue, a line 100 feet northeasterly of East Mount Eden Avenue, a line midway between Jerome Avenue and Townsend Avenue, and a line 50 feet southwesterly of East Mount Eden Avenue;
- d. the southwesterly prolongation of a line midway between Jesup Avenue and Cromwell Avenue, the northwesterly centerline prolongation of West 170th Street, West 170th Street, and a line perpendicular to the southeasterly street line of Jesup Avenue distant 205 feet northeasterly (as measured along the street line) from the point of intersection of the southeasterly street line of Jesup Avenue and the northeasterly street line of Edward L. Grant Highway; and
- e. Ogden Avenue, Dr. Martin Luther King Jr. Boulevard, Edward L. Grant Highway, Plimpton Avenue, a line 525 feet southwesterly of West 172nd Street, a line midway between Plimpton Avenue and Nelson Avenue, a line 625 feet southwesterly of West 172nd Street, Nelson Avenue, a line 770 feet southwesterly of West 172nd Street, a line midway between Nelson Avenue and Shakespeare Avenue, a line 820 feet southwesterly of West 172nd Street, Shakespeare Avenue, a line 410 feet southwesterly of Sherif S. Byrd Place, a line midway between Shakespeare Avenue and Jesup Avenue, a line 510 feet southwesterly of Sherif S. Byrd Place, Jesup Avenue, Edward L. Grant Highway, a line 100 feet southerly of West 170th Street, a line 115 feet easterly of Shakespeare Avenue, West 170th Street, Shakespeare Avenue, a line 115 feet northeasterly of West 170th Street, a line midway between Nelson Avenue and Shakespeare Avenue, a line 165 feet northeasterly of West 170th Street, Nelson Avenue, a line 300 feet northeasterly of West 170th Street, a line midway between Plimpton Avenue and Nelson Avenue, a line 375 feet northeasterly of West 170th Street, Plimpton Avenue, and a line 550 feet northeasterly of West 170th Street;
34. changing from an R8 District to an R8A District property bounded by:
- a. a line midway between Jerome Avenue and Walton Avenue, a line 100 feet northeasterly of East 183rd Street, Creston Avenue, and a line 100 feet southwesterly of East 183rd Street;
- b. a line midway between Jerome Avenue and Townsend Avenue, a line 100 feet northeasterly of East Mount Eden Avenue, Walton Avenue, a line 100 feet northeasterly of East Mount Eden Avenue, a line 100 feet northwesterly of Grand Boulevard and Concourse, a line 100 feet southwesterly of East Mount Eden Avenue, Walton Avenue, and a line 100 feet southwesterly of East Mount Eden Avenue;
- c. Macombs Road, Jerome Avenue, a line midway between East 170th Street and Elliot Place, a line 100 feet southeasterly of Jerome Avenue, a line 100 feet southeasterly of Gerard Avenue, East 169th Street, Jerome Avenue, the northwesterly prolongation of a line 120 feet southwesterly of Marcy Place, a line 100 feet northwesterly of Jerome Avenue, West 170th Street, and Jerome Avenue (Plaza Drive); and
- d. East 168th Street, Gerard Avenue, a line 100 feet northeasterly of East 167th Street, a line 100 feet northwesterly of Grand Boulevard and Concourse, a line 100 feet southwesterly of East 167th Street, and a line midway between River Avenue and Gerard Avenue;
35. changing from a C4-4 District to an R8A District property bounded by Jerome Avenue, a line 100 feet northeasterly of East 170th Street, a line 100 feet northwesterly of Grand Boulevard and Concourse, and a line midway between East 170th Street and Elliott Place;
36. changing from a C8-3 District to an R8A District property bounded by:
- a. Jerome Avenue, a line 50 feet southwesterly of East Mount Eden Avenue, a line midway between Jerome Avenue and Townsend Avenue, and a line 100 feet southwesterly of East Mount Eden Avenue;
- b. Macombs Road, Goble Place, Inwood Avenue, West 172nd Street, Jerome Avenue, Macombs Road, Jerome Avenue (Plaza Drive), West 170th Street and its northwesterly centerline prolongation, a line 100 feet northwesterly of Cromwell Avenue and its southwesterly prolongation, a line perpendicular to the northwesterly street line of Cromwell

- Avenue distant 90 feet northeasterly (as measured along the street line) from the point of intersection of the northwesterly street line of Cromwell Avenue and the northwesterly street line of West 170th Street, Cromwell Avenue, a line 575 feet southwesterly of Macombs Road, Inwood Avenue, a line 275 feet southwesterly of Macombs Road, and Cromwell Avenue and its northeasterly centerline prolongation; and
- c. Jerome Avenue, East 169th Street, Gerard Avenue, East 168th Street, a line midway between River Avenue and Gerard Avenue, a line 100 feet northeasterly of East 167th Street, and River Avenue;
37. changing from an M1-2 District to an R8A District property bounded by West 170th Street, a line 100 feet northwesterly of Jerome Avenue (Plaza Drive), the northwesterly prolongation of a line 120 feet southwesterly of Marcy Place, Jerome Avenue, West 169th Street, Inwood Avenue, a line 550 feet southwesterly of West 170th Street, and Cromwell Avenue;
38. changing from an R7-1 District to an R9A District property bounded by:
- a. Jesup Avenue, a line perpendicular to the southeasterly street line of Jesup Avenue distant 205 feet northeasterly (as measured along the street line) from the point of intersection of the southeasterly street line of Jesup Avenue and the northeasterly street line of Edward L. Grant Highway, West 170th Street, and Edward L. Grant Highway;
- b. West 168th Street, Edward L. Grant Highway, a line 120 feet southerly of West 168th Street and its easterly prolongation, and a line 50 feet easterly of Shakespeare Avenue; and
- c. a line midway between Shakespeare Avenue and Edward L. Grant Highway and its southerly prolongation, the northwesterly centerline prolongation of East 167th Street, and Jerome Avenue;
39. changing from an R8 District to an R9A District property bounded by Jerome Avenue, a line 100 feet northeasterly of East 167th Street, a line midway between River Avenue and Gerard Avenue, McClellan Street, a line midway between Cromwell Avenue and River Avenue, a line 100 feet southwesterly of East 167th Street, and Cromwell Avenue;
40. changing from a C8-3 District to an R9A District property bounded by Edward L. Grant Highway, West 169th Street, River Avenue, a line 100 feet northeasterly of East 167th Street, Jerome Avenue, Cromwell Avenue, the northwesterly centerline prolongation of East 167th Street, a line midway between Shakespeare Avenue and Edward L. Grant Highway, and a line 120 feet southerly of West 168th Street and its easterly prolongation;
41. changing from an M1-2 District to an R9A District property bounded by:
- a. West 170th Street, Cromwell Avenue, a line 470 feet northeasterly of West 169th Street, and Edward L. Grant Highway; and
- b. Edward L. Grant Highway, a line 180 feet northeasterly of West 169th Street, Cromwell Avenue, and West 169th Street;
42. changing from an R7-1 District to a C4-4D District property bounded by a line midway between Dr. Martin Luther King Jr. Boulevard and Harrison Avenue, a line 275 feet southwesterly of West 180th Street, Harrison Avenue, a line 310 feet southwesterly of West 180th Street, a line midway between Harrison Avenue and Grand Avenue, a line 350 feet southwesterly of West 180th Street, Grand Avenue, a line 290 feet southwesterly of West 180th Street, Davidson Avenue, a line perpendicular to the southeasterly streetline of Davidson Avenue distant 120 feet northeasterly (as measured along the street line) from the point of intersection of the southeasterly streetline of Davidson Avenue and the northerly streetline of West Burnside Avenue, a line midway between Davidson Avenue and Jerome Avenue, a line 320 feet southwesterly of West 181st Street, Jerome Avenue, a line 100 feet northeasterly of East Burnside Avenue, a line midway between Jerome Avenue and Walton Avenue, East Tremont Avenue, West Tremont Avenue, Davidson Avenue, a line 100 feet northeasterly of West Tremont Avenue, a line midway between Davidson Avenue and Jerome Avenue, a line 100 feet southerly of West Burnside Avenue, Davidson Avenue, a line perpendicular to the northwesterly street line of Davidson Avenue distant 125 feet southwesterly (as measured along the street line) from the point of intersection of the northwesterly streetline of Davidson Avenue and the southerly streetline of West Burnside Avenue, a line midway between Grand Avenue and Davidson Avenue, a line perpendicular to the southeasterly street line of Grand Avenue distant 100 feet southwesterly (as measured along the street line) from the point of intersection of the southeasterly street line of Grand Avenue and the southwesterly street line of West Burnside Avenue, Grand Avenue, a line 100 feet southwesterly of West Burnside Avenue, Harrison Avenue, a line 75 feet northwesterly of Harrison Avenue, and West Burnside Avenue;
43. changing from an R8 District to a C4-4D District property bounded by:
- a. a line midway between Jerome Avenue and Walton Avenue, a line 100 feet northeasterly of East Burnside Avenue, a line 100 feet northwesterly of Grand Boulevard and Concourse, East Burnside Avenue (southerly portion), Creston Avenue, and a line 100 feet southwesterly of East Burnside Avenue; and
- b. a line midway between Jerome Avenue and Walton Avenue, a line 100 feet northeasterly of East Tremont Avenue, Walton Avenue, a line 55 feet northeasterly of East Tremont Avenue, Morris Avenue, a line 295 feet northerly of East 177th Street, a line 100 feet southeasterly of Walton Avenue, and a line 100 feet southwesterly of East Tremont Avenue;
44. changing from a C8-3 District to a C4-4D District property bounded by a line 100 feet northwesterly of Jerome Avenue, West Tremont Avenue, East Tremont Avenue, a line 100 feet southeasterly of Jerome Avenue, East 177th Street, Jerome Avenue, and West 177th Street;
45. establishing within an existing R7-1 District a C2-4 District bounded by:
- a. a line 100 feet northwesterly of West 170th Street, a line 100 feet northwesterly of Cromwell Avenue, and the northwesterly centerline prolongation of West 170th Street;
- b. a line 100 feet southerly of West 170th Street, Edward L. Grant Highway, West 168th Street, a line midway between Shakespeare Avenue and Edward L. Grant Highway, West 169th Street, and a line 115 feet southwesterly of Shakespeare Avenue;
46. establishing within an existing R8 District a C2-4 District bounded by McClellan Street, a line midway between River Avenue and Gerard Avenue, East 165th Street, and River Avenue;
47. establishing within a proposed R7A District a C2-4 District bounded by:
- a. West 184th Street, East 184th Street, a line midway between Jerome Avenue and Walton Avenue, a line 100 feet northeasterly of East Burnside Avenue, Jerome Avenue, a line 320 feet southwesterly of West 181st Street, a line 100 feet northwesterly of Jerome Avenue, North Street, and a line midway between Davidsons Avenue and Jerome Avenue;
- b. East 175th Street, a line midway between Jerome Avenue and Townsend Avenue, a northeasterly boundary line of a park and its northwesterly prolongation, and Jerome Avenue;
- c. a line 175 feet northeasterly of East Mount Eden Avenue, a line midway between Jerome Avenue and Townsend Avenue, a line 100 feet northeasterly of East Mount Eden Avenue, and Jerome Avenue; and
- d. a southwesterly boundary line of a park and its southeasterly prolongation, Jerome Avenue, a line 100 feet southwesterly of East Mount Eden Avenue, a line midway between Jerome Avenue and Townsend Avenue, a line 100 feet northeasterly of East 170th Street, Jerome Avenue, West 172nd Street, and a line 100 feet northwesterly of Jerome Avenue;
48. establishing within a proposed R8A District a C2-4 District bounded by:
- a. a line perpendicular to the southeasterly street line of Grand Avenue distant 265 feet southwesterly (as measured along the street line) from the point of intersection of the southeasterly street line of Grand Avenue and the southwesterly street line of West 174th Street, a line 100 feet southeasterly of Grand Avenue, a line 100 feet southwesterly of West 174th Street and its southeasterly prolongation, a line midway between Davidson Avenue and Jerome Avenue, and Featherbed Lane;
- b. Jerome Avenue, a line 50 feet southwesterly of East Mount Eden Avenue, a line midway between of Jerome Avenue and Townsend Avenue, and a line 100 feet southwesterly of East Mount Eden Avenue;
- c. West 172nd Street, Jerome Avenue, Macombs Road, and a line 100 feet northwesterly of Jerome Avenue;
- d. a line 100 feet northwesterly of Cromwell Avenue, a line perpendicular to the northwesterly street line of Cromwell Avenue distant 90 feet northeasterly (as measured along the street line) from the point of intersection of the northwesterly street line of Cromwell Avenue and the northwesterly street line of West 170th Street, Cromwell Avenue, a line 100 feet northeasterly of West 170th Street, Jerome Avenue (Plaza Drive), West 170th Street, a line 100 feet northwesterly of

- Jerome Avenue (Plaza Drive), a line 100 feet southwesterly of West 170th Street, and the northwesterly centerline prolongation of West 170th Street;
- e. Jerome Avenue, a line 100 feet northeasterly of East 170th Street, a line 100 feet northwesterly of Grand Boulevard and Concourse, and a line midway between East 170th Street and Elliot Place;
 - f. the northwesterly prolongation of a line 120 feet southwesterly of Marcy Place, Jerome Avenue, West 169th Street, and a line 100 feet northwesterly of Jerome Avenue; and
 - g. West 170th Street, Edward L. Grant Highway, a line 100 feet southerly of West 170th Street, and a line 115 feet easterly of Shakespeare Avenue;
49. establishing within a proposed R9A District a C2-4 District bounded by Edward L. Grant Highway, a line 180 feet northeasterly of West 169th Street, Cromwell Avenue, West 169th Street, Jerome Avenue, River Avenue, a line 100 feet northeasterly of East 167th Street, Jerome Avenue, the northwesterly centerline prolongation of East 167th Street, a line midway between Shakespeare Avenue and Edward L. Grant Highway, and West 168th Street; and
50. establishing a Special Jerome Avenue District bounded by:
- a. West 184th Street, East 184th Street, a line midway between Jerome Avenue and Walton Avenue, a line 100 feet northeasterly of East 183rd Street, Creston Avenue, a line 100 feet southwesterly of East 183rd Street, a line midway between Jerome Avenue and Walton Avenue, a line 100 feet northeasterly of East Burnside Avenue, a line 100 feet northwesterly of Grand Boulevard and Concourse, East Burnside Avenue (southerly portion), Creston Avenue, a line 100 feet southwesterly of East Burnside Avenue, a line midway between Jerome Avenue and Walton Avenue, a line 100 feet northeasterly of East Tremont Avenue, Walton Avenue, a line 55 feet northeasterly of East Tremont Avenue, Morris Avenue, a line 295 feet northerly of East 177th Street, a line 100 feet southeasterly of Walton Avenue, a line 100 feet southwesterly of East Tremont Avenue, a line 100 feet southeasterly of Jerome Avenue, East 176th Street, a line midway between Jerome Avenue and Townsend Avenue, a line 100 feet northwesterly of East Mount Eden Avenue, Walton Avenue, a line 100 feet northwesterly of East Mount Eden Avenue, a line 100 feet southwesterly of Grand Boulevard and Concourse, a line 100 feet southwesterly of East Mount Eden Avenue, Walton Avenue, a line 100 feet southwesterly of East Mount Eden, a line midway between Jerome Avenue and Townsend Avenue, a line 100 feet northwesterly of East 170th Street, a line 100 feet northwesterly of Grand Boulevard and Concourse, a line midway between East 170th Street and Elliot Place, a line 100 feet southeasterly of Jerome Avenue, a line 100 feet easterly of Gerard Avenue, East 169th Street, Gerard Avenue, a line 100 feet northwesterly of East 167th Street, a line 100 feet northwesterly of Grand Boulevard and Concourse, a line 100 feet southwesterly of East 167th Street, a line midway between River Avenue and Gerard Avenue, East 165th Street, River Avenue, McClellan Street, a line midway between Cromwell Avenue and River Avenue, a line 100 feet southwesterly of East 167th Street, Cromwell Avenue, the northwesterly centerline prolongation of East 167th Street, Jerome Avenue, a line midway between Shakespeare Avenue and Edward L. Grant Highway, a line 120 feet southerly of West 168th Street, a line 50 feet easterly of Shakespeare Avenue, West 168th Street, a line midway between Shakespeare Avenue and Edward L. Grant Highway, West 169th Street, a line 115 feet northeasterly of Shakespeare Avenue, West 170th Street, Shakespeare Avenue, a line 115 feet northeasterly of West 170th Street, a line midway between Nelson Avenue and Shakespeare Avenue, a line 165 feet northeasterly of West 170th Street, Nelson Avenue, a line 300 feet northeasterly of West 170th Street, a line midway between Plimpton Avenue and Nelson Avenue, a line 375 feet northeasterly of West 170th Street, Plimpton Avenue, and a line 550 feet northeasterly of West 170th Street, Ogdan Avenue, Dr. Martin Luther King Jr. Boulevard, Edward L. Grant Highway, Plimpton Avenue, a line 525 feet southwesterly of West 172nd Street, a line midway between Plimpton Avenue and Nelson Avenue, a line 625 feet southwesterly of West 172nd Street, Nelson Avenue, a line 770 feet southwesterly of West 172nd Street, a line midway between Nelson Avenue and Shakespeare Avenue, a line 820 feet southwesterly of West 172nd Street, Shakespeare Avenue, a line 410 feet southwesterly of Sherif S. Byrd Place, a line midway between Shakespeare Avenue and Jesup Avenue, a line 510 feet southwesterly of Sherif S. Byrd Place, Jesup Avenue, a line perpendicular to the southeasterly street line of Jesup

Avenue distant 205 feet northeasterly (as measured along the street line) from the point of intersection of the southeasterly street line of Jesup Avenue and the northeasterly street line of Edward L. Grant Highway, a line 115 feet southeasterly of Jesup Avenue, the northwesterly centerline prolongation of West 170th Street, a line 100 feet northwesterly of Cromwell Avenue, a line perpendicular to the northwesterly street line of Cromwell Avenue distant 90 feet northeasterly (as measured along the street line) from the point of intersection of the northwesterly street line of Cromwell Avenue and the northwesterly street line of West 170th Street, Cromwell Avenue, Cromwell Avenue, a line 575 feet southwesterly of Macombs Road, Inwood Avenue, a line 275 feet southwesterly of Macombs Road, Cromwell Avenue and its northeasterly centerline prolongation, Goble Place, Inwood Avenue, West Mount Eden Avenue, a line 100 feet northwesterly of Jerome Avenue, Featherbed Lane, Jerome Avenue, the northwesterly centerline prolongation of East 175th Street, a line midway between Davison Avenue and Jerome Avenue, West 176th Street, a line 100 feet northwesterly of Davidson Avenue, West 177th Street, a line 100 feet northwesterly of Jerome Avenue, West Tremont Avenue, Davidson Avenue, a line 100 feet northeasterly of West Tremont Avenue, a line midway between Davidson Avenue and Jerome Avenue, a line 100 feet southerly of West Burnside Avenue, Davidson Avenue, a line perpendicular to the northwesterly street line of Davidson Avenue distant 125 feet southwesterly (as measured along the street line) from the point of intersection of the northwesterly street line of Davidson Avenue and the southerly street line of West Burnside Avenue, a line midway between Grand Avenue and Davidson Avenue, a line perpendicular to the southeasterly street line of Grand Avenue distant 100 feet southwesterly (as measured along the street line) from the point of intersection of the southeasterly street line of Grand Avenue and the southerly street line of West Burnside Avenue, Grand Avenue, a line 100 feet southwesterly of West Burnside Avenue, Harrison Avenue, a line 75 feet northwesterly of Harrison Avenue, West Burnside Avenue, Dr. Martin Luther King Jr. Boulevard and Harrison Avenue, a line 275 feet southwesterly of West 180th Street, Harrison Avenue, a line 310 feet southwesterly of West 180th Street, a line midway between Harrison Avenue and Grand Avenue, a line 350 feet southwesterly of West 180th Street, Grand Avenue, a line 290 feet southwesterly of West 180th Street, Davidson Avenue, a line perpendicular to the southeasterly streetline of Davidson Avenue distant 120 feet northeasterly (as measured along the street line) from the point of intersection of the southeasterly streetline of Davidson Avenue and the northerly streetline of West Burnside Avenue, a line midway between Davidson Avenue and Jerome Avenue, a line 100 feet southwesterly of West 181st Street, Davidson Avenue, a line 100 feet northeasterly of West 181st Street, a line 100 feet northwesterly of Jerome Avenue, a line midway between West 183rd Street and Buchanan Place, Aqueduct Avenue East, a line midway between Evelyn Place and West 183rd Street, a line 100 feet northwesterly of Jerome Avenue, North Street, and a line midway between Davidson Avenue and Jerome Avenue, and

excluding the area bounded by:

- i. Edward L. Grant Highway, a line 470 feet northeasterly of West 169th Street, Cromwell Avenue, a line 550 feet southwesterly of West 170th Street, Inwood Avenue, West 169th Street, Cromwell Avenue, and a line 180 feet northeasterly of West 169th Street; and
 - ii. a line midway between Davidson Avenue and Jerome Avenue, West 177th Street Jerome Avenue, and the northwesterly centerline prolongation of East 176th Street;
- b. Macombs Road, Featherbed Lane, a line midway between Davidson Avenue and Jerome Avenue, a line 100 feet southwesterly of West 174th Street and its southeasterly prolongation, a line 100 feet southeasterly of Grand Avenue, a line perpendicular to the southeasterly street line of Grand Avenue distant 265 feet southwesterly (as measured along the street line) from the point of intersection of the southeasterly street line of Grand Avenue and the southwesterly street line of West 174th Street, and Grand Avenue;

as shown on a diagram (for illustrative purposes only) dated November xx, 2017, and subject to the conditions of CEQR Declaration E-442.

No. 5

CD 4 C 170305 MMX
IN THE MATTER OF an application, submitted by The New York City Department of City Planning and The New York City Department of Parks and Recreation, pursuant to Sections 197-c and 199 of the New York City Charter and Section 5-430 *et seq.* of the New York City Administrative Code for an amendment to the City Map involving:

- the elimination, discontinuance and closing of Corporal Irwin Fischer Place between Nelson Avenue and Shakespeare Avenue;
- the establishment of parkland in the area bounded by Nelson Avenue, West 170th Street, Shakespeare Avenue and West 169th Street;
- the adjustment of grades and block dimensions necessitated thereby;

including authorization for any acquisition or disposition of real property related thereto in accordance with Map No. 13140 dated August 8, 2017 and signed by the Borough President.

NOTICE

On Wednesday, November 29, 2017, at 10:00 A.M., in Spector Hall, at 22 Reade Street, in Lower Manhattan, a public hearing is being held by the City Planning Commission to receive comments related to a Draft Environmental Impact Statement (DEIS) concerning an application by the New York City Department of City Planning (DCP) for approval of several discretionary actions including zoning map amendments, zoning text amendments, and City map changes (collectively, the "Proposed Actions") to rezone an approximately 92-block area primarily along Jerome Avenue and its east west commercial corridors in Bronx Community Districts 4 and 5 and 7 (the "Rezoning Area"). The Proposed Actions would also establish the Special Jerome Avenue District coterminous with the Rezoning Area. The Rezoning Area is generally bounded by East 165th Street to the south and 184th Street to the north; and also includes portions of Edward L. Grant Highway, East 170th Street, Mount Eden Avenue, Tremont Avenue, Burnside Avenue and East 183rd Street. The proposed City map changes are located a block outside of the Rezoning Area in the Highbridge neighborhood of the Bronx, Community District 4.

The Proposed Actions include: rezoning portions of existing C4-4, M1-2, R8, C8-3, and R7-1 with R7A, R8A, R9A, R7D, and C4-4D districts and C2-4 commercial overlays; amendments to the text of the City's Zoning Resolution (ZR) to establish the Special Jerome Avenue District, coterminous with the Rezoning Area, which would include regulations that would add controls to the ground floors of buildings within mapped commercial overlays and districts, modify height and bulk regulations on lots fronting the elevated rail line, modify bulk regulations on irregular lots, and establish controls, such as discretionary review provisions, for transient hotels; establish the proposed R7A, R7D, R8A, R9A, and C4-4D districts as Mandatory Inclusionary Housing areas, applying the Mandatory Inclusionary Housing program to require a share of new housing to be permanently affordable where significant new housing capacity would be created; amendments to the City map to: map Block 2520, Lot 19, a City-Owned parcel, as parkland, and de-map Corporal Fischer Place (street) between Nelson Avenue and Shakespeare Avenue, which is adjacent to the parcel to be mapped as park land as described above (Block 2520, Lot 19), and map it as parkland.

Since the issuance of the Notice of Completion for the DEIS, the Department of City Planning (DCP) has proposed to modify the application (ULURP Nos. C 180051 (A) ZMX and N 180050 (A) ZRX), to extend the boundaries of the proposed rezoning area and proposed Special Jerome Avenue District to include additional blocks and lots, located west and south of Jerome Avenue, from R7-1 and M1-2 to R8A with a C2-4 commercial overlay and R7D with a C2-4 commercial overlay. The modified application would also include zoning text amendment provisions to: allow second story retail along Jerome Avenue as-of-right; allow the second story as an obstruction in a rear yard within 100' of Jerome Avenue; allow Physical Culture Establishments as of right within the Special Jerome Avenue District; and clarify street wall and ground floor regulations.

In order to assess the possible impacts of the proposed action, a reasonable worst-case development scenario (RWCDs) was established for both the current (Future No-Action) and proposed zoning (Future With-Action) conditions by the build year of 2026. The incremental difference between the Future No-Action and Future With-Action conditions serves as the basis for the impact analyses in the DEIS. In total, the Proposed Actions are expected to result in a net increase of approximately 3,250 dwelling units, 72,273 square feet of community facility space, 35,575 square feet of commercial/retail space; and a net decrease of 47,795 square feet of industrial space and 98,002 square feet of auto-related uses.

Written comments on the DEIS are requested and will be received and considered by the Office of the Deputy Mayor for Housing and Economic Development, the Lead Agency, until Monday, December 10, 2017, at 5:00 P.M.

This hearing is being held, pursuant to the State Environmental Quality Review Act (SEQRA) and City Environmental Quality Review (CEQR), CEQR No. 17DCP019X.

BOROUGH OF BROOKLYN
Nos. 6 & 7
1220 AVENUE P REZONING
No. 6

CD 15 **C 170390 ZMK**
IN THE MATTER OF an application submitted by Omni Enterprises, LLC, pursuant to Sections 197-c and 201 of the New York City Charter, for the amendment of the Zoning Map, Section No. 22d, by changing from an R5B District to an R7A District property, bounded by Avenue P, East 13th Street, a line 140 feet southerly of Avenue P, East 12th Street, a line 100 feet southerly of Avenue P, and a line midway between Coney Island Avenue and East 12th Street, as shown on a diagram (for illustrative purposes only), dated September 5, 2017, and subject to the conditions of CEQR Declaration E-444.

No. 7

CD 15 **N 170391 ZRK**
IN THE MATTER OF an application submitted by Omni Enterprises, LLC, pursuant to Section 201 of the New York City Charter, for an amendment of the Zoning Resolution of the City of New York, modifying Appendix F for the purpose of establishing a Mandatory Inclusionary Housing area.

Matter underlined is new, to be added;
 Matter ~~struck out~~ is to be deleted;
 Matter within # # is defined in Section 12-10;
 * * * indicates where unchanged text appears in the Zoning Resolution

* * *

APPENDIX F

Inclusionary Housing Designated Areas and Mandatory Inclusionary Housing Areas

* * *

BROOKLYN

* * *

Brooklyn Community District 15

Map 1 – [date of adoption]

[PROPOSED MAP]



Mandatory Inclusionary Housing Program Area (see Section 23-154(d)(3))

Area 1 – [date of adoption] – MIH Program Option 1 and Option 2

Portion of Community District 15, Brooklyn

* * *

BOROUGH OF MANHATTAN
No. 8

LSSNY CENTER 14/NASRY MICHELE CHILD CARE CENTER
CD 9 **C 150349 PQM**
IN THE MATTER OF an application submitted by the Administration for Children's Services and the Department of Citywide Administrative Services, pursuant to Section 197-c of the New York City Charter, for the acquisition of property, located at 510 West 145th Street (Block 2076, Lot 41), for continued use as a child care center.

No. 9
350 EAST 88TH STREET

CD 8 C 180023 ZSM
IN THE MATTER OF an application submitted by Advantage Testing Inc., pursuant to Sections 197-c and 201 of the New York City Charter, for the grant of a special permit, pursuant to Section 74-711 of the Zoning Resolution:

1. to modify the use regulations of Section 22-10 (Uses Permitted As-of-Right) to allow Use Group 6B uses (commercial educational uses); and
2. to modify the rear yard regulations of Section 24-36 (Minimum Required Rear Yards) to allow a 2nd story enclosure and HVAC units within the required rear yard;

of an existing 4-story building, on a zoning lot containing a landmark designated by the Landmarks Preservation Commission, located at 350 East 88th Street (Block 1550, Lots 31 and 34), in an R8B District.

Plans for this proposal are on file with the City Planning Commission and may be seen at 120 Broadway, 31st Floor, New York, NY 10271.

No. 10
172-174 EAST 73RD STREET

CD 8 C 180066 ZSM
IN THE MATTER OF an application submitted by 172-174 East LLC, pursuant to Sections 197-c and 201 of the New York City Charter, for the grant of a special permit, pursuant to Section 74-711 of the Zoning Resolution, to modify rear yard requirements of Section 23-47 (Minimum Required Rear Yards) and the minimum distance between legally required windows and lot lines of Section 23-86 (Minimum Distance Between Legally Required Windows and Walls or Lot Lines) to facilitate a 2-story penthouse enlargement of an existing three-story mixed use building, on property, located at 172-174 East 73rd Street (Block 1407, Lot 44), in an R8B District.

Plans for this proposal are on file with the City Planning Commission and may be seen at 120 Broadway, 31st Floor, New York, NY 10271-0001.

BOROUGH OF MANHATTAN
No. 11
CAPA RULE CHANGE

CD 4
(Proposed promulgation of rule setting the contribution amount for the West Chelsea Affordable Housing Fund, pursuant to Sections 1043 and 191(b)(2) of the City Charter and Section 98-262(c) of the New York City Zoning Resolution.)

PLEASE TAKE NOTICE that in accordance with Sections 1043 and 191(b)(2) of the New York City Charter and Section 98-262(c) of the New York City Zoning Resolution, the New York City Department of City Planning ("City Planning"), on behalf of the City Planning Commission (the "Commission"), proposes to amend rules within Chapter 3 of Title 62 of the Rules of the City of New York.

This rule was not included in the regulatory agenda, as City Planning did not publish a regulatory agenda for fiscal year 2018.

The time and place of the hearing have been scheduled as follows:

DATE: November 29, 2017
TIME: 10:00 A.M.
LOCATION: Spector Hall
22 Reade Street
New York, NY 10007

Any person in attendance at this hearing shall be given a reasonable opportunity to present oral or written statements and to submit other documents concerning the proposed changes. Each speaker shall be allotted a maximum of three (3) minutes.

Persons who require that a sign language interpreter or other form of reasonable accommodation for a disability be provided at the hearing are asked to notify John Mangin, at the address set forth below, or by telephone at (212) 720-3454, by November 22, 2017. In addition, written statements may be submitted to the Department of City Planning at the address stated below, provided the comments are received by 5:00 P.M., on November 29, 2017:

New York City Department of City Planning
Office of the Counsel
120 Broadway, 31st Floor
New York, NY 10271
Attention: John Mangin

Written comments received and a tape recording of oral comments received at the hearing will be available for public inspection within a reasonable time after receipt between the hours of 9:00 A.M. and 5:00 P.M., at the Freedom of Information Law Desk, 120 Broadway, 31st Floor, telephone number (212) 720-3454.

The purpose of the hearing is to provide the public with an opportunity to comment on the proposed rule set forth herein.

Section 11. Chapter 3 of Title 62 of the Rules of the City of New York is proposed to be ADDED, to read as follows:

§3-11. Contributions to the West Chelsea Affordable Housing Fund, pursuant to Section 98-262(c) of the New York City Zoning Resolution.

Contributions to the West Chelsea Affordable Housing Fund, pursuant to Section 98-262(c) of the New York City Zoning Resolution shall be made in an amount equal to \$500 per square foot of floor area increase.

YVETTE V. GRUEL, Calendar Officer
City Planning Commission
120 Broadway, 31st Floor, New York, NY 10271
Telephone (212) 720-3370



n14-29

CITYWIDE ADMINISTRATIVE SERVICES

■ PUBLIC HEARINGS

NOTICE IS HEREBY GIVEN THAT A REAL PROPERTY ACQUISITIONS AND DISPOSITIONS PUBLIC HEARING, in accordance with Section 824 of the New York City Charter, will be held on December 6, 2017, at 10:00 A.M., 1 Centre Street, Mezzanine, Borough of Manhattan.

IN THE MATTER OF a lease agreement for the City of New York, as tenant, for the vacant lot, located at 59-66 54th Avenue (Block 2656, Lot 80) in the Borough of Queens, for use by the New York City Police Department, or such other agency, board, department or office of the City of New York, for the storage of vehicles, or for such other substantially similar purposes as the Commissioner of the Department of Citywide Administrative Services may determine.

The proposed use was approved by the City Planning Commission, pursuant to NYC Charter Section 197-c on August 10, 2016 (CPC Appl. No. C160249 PCQ, Public Hearing Cal. No. 32).

The proposed lease shall be for a term of ten (10) years commencing upon the execution of the lease. The base rent shall be at an annual rate of \$134,989.08 for year one (1); \$137,772.36 for year two (2); \$140,555.64 for year three (3); \$143,338.92 for year four (4); \$146,122.20 for year five (5); \$149,137.42 for year six (6); \$152,152.64 for year seven (7); \$155,167.86 for year eight (8); \$158,183.08 for year nine (9); and \$161,430.24 for year ten (10). Base rent is payable in equal monthly installments at the end of each month.

The lease may be terminated in whole, without cost, by the Tenant at any time, upon ninety (90) days prior written notice to the Landlord.

The Tenant shall have two (2) options to renew the lease for a period of five (5) years each. The annual base rent for the first five-year renewal period shall be \$164,658.84 for year eleven (11); \$167,952.02 for year twelve (12); \$171,311.06 for year thirteen (13); \$174,737.28 for year fourteen (14); and \$178,232.03 for year fifteen (15). The annual base rent during the second five-year renewal period shall be \$181,796.67 for year sixteen (16); \$185,432.60 for year seventeen (17); \$189,141.25 for year eighteen (18); \$192,924.08 for year nineteen (19); and \$196,782.56 for year twenty (20).

IN THE MATTER OF a lease agreement for the City of New York, as tenant, for the vacant lot, located at 59-64 54th Avenue (Block 2656, Lot 75) in the Borough of Queens, for use by the New York City Police Department, or such other agency, board, department or office of the City of New York, for the storage of vehicles, or for such other substantially similar purposes as the Commissioner of the Department of Citywide Administrative Services may determine.

The proposed use was approved by the City Planning Commission, pursuant to NYC Charter Section 197-c on August 10, 2016 (CPC Appl. No. C160249 PCQ, Public Hearing Cal. No. 32).

The proposed lease shall be for a period of ten (10) years commencing upon execution. The base rent shall be at an annual rate of \$107,315.18 for year one (1); \$109,449.84 for year two (2); \$111,584.50 for year three (3); \$113,719.16 for year four (4); \$113,719.16 for year four (4); \$116,047.88 for year five (5); \$118,376.60 for year six (6); \$120,705.32 for year seven (7); \$123,034.40 for year eight (8); \$125,556.82 for year nine (9); \$128,079.60 for year ten (10). Base rent is payable in equal monthly installments at the end of each month.

The lease may be terminated in whole, without cost, by the Tenant at any time, upon ninety (90) days prior written notice to the Landlord.

The Tenant shall have two (2) options to renew the lease for a period of five (5) years each. The annual base rent for the first five-year renewal period shall be \$130,641.19 for year eleven (11); \$133,254.01 for year twelve (12); \$135,919.09 for year thirteen (13); \$138,637.47 for year fourteen (14); and \$141,410.22 for year fifteen (15). The annual base rent during the second five-year renewal period shall be \$144,238.42 for year sixteen (16); \$147,123.19 for year seventeen (17); \$150,065.65 for year eighteen (18); \$153,066.96 for year nineteen (19); and \$156,128.30 for year twenty (20).

Further information, including public inspection of the proposed lease may be obtained at One Centre Street, Room 2000 North, New York, NY 10007. To schedule an inspection, please contact Chris Fleming at (212) 386-0315.

Individuals requesting Sign Language Interpreters should contact the Mayor's Office of Contract Services, Public Hearings Unit, 253 Broadway, 9th Floor, New York, NY 10007, (212) 788-7490, no later than TEN (10) BUSINESS DAYS PRIOR TO THE PUBLIC HEARING. TDD users should call VERIZON relay services.



n22

CONSUMER AFFAIRS

■ PUBLIC HEARINGS

NOTICE IS HEREBY GIVEN, pursuant to law, that the New York City Department of Consumer Affairs will hold a Public Hearing on Wednesday, November 29, 2017, at 2:00 P.M., at 42 Broadway, 5th Floor, in the Borough of Manhattan, on the following petitions for sidewalk café revocable consent:

- 1.) R G Bar G LLC
242 Himrod Street in the Borough of Brooklyn
(To establish, maintain, and operate a small unenclosed sidewalk café for a term of two years.)
- 2.) Camgt 510 W 42 Restaurant Operating, LLC
510 West 42nd Street, in the Borough of Manhattan
(To establish, maintain, and operate an unenclosed sidewalk café for a term of two years.)
- 3.) Aggiepolo Inc
761 9th Avenue, in the Borough of Manhattan
(To establish, maintain, and operate an unenclosed sidewalk café for a term of two years.)

Accessibility questions: Monique Hamler, (212) 436-0038, mhamler@dca.nyc.gov, by: Wednesday, November 29, 2017, 2:00 P.M.



n22

EQUAL EMPLOYMENT PRACTICES COMMISSION

■ MEETING

The next meeting of the Equal Employment Practices Commission will be held in the Commission's Conference Room/Library, at 253 Broadway (Suite 602), on Thursday, November 30, 2017, at 9:00 A.M.

Accessibility questions: Mohini Ramsukh, (212) 615-8938, Mramsukh@eepc.nyc.gov, by: Thursday, November 30, 2017, 1:00 A.M.



n22-30

FINANCE

■ PUBLIC HEARINGS

A meeting of the New York City Banking Commission is scheduled for Thursday, November 30, 2017, at 1:30 P.M. Location: 66 John Street, 12th Floor, Large Conference Room 12B, New York, NY 10038



n20-27

HOUSING AUTHORITY

■ MEETING

The next Board Meeting of the New York City Housing Authority is scheduled for Wednesday, November 29, 2017, at 10:00 A.M., in the Board Room, on the 12th Floor of 250 Broadway, New York, NY (unless otherwise noted). Copies of the Calendar are available on NYCHA's website or can be picked up at the Office of the Corporate Secretary, at 250 Broadway, 12th Floor, New York, NY, no earlier than 24 hours before the upcoming Board Meeting. Copies of the Minutes are also available on NYCHA's website or can be picked up at the Office of the

Corporate Secretary, no earlier than 3:00 P.M., on the Thursday after the Board Meeting.

Any changes to the schedule will be posted here and on NYCHA's website, at <http://www1.nyc.gov/site/nycha/about/board-calendar.page>, to the extent practicable at a reasonable time before the meeting.

The meeting is open to the public. Pre-Registration at least 45 minutes before the scheduled Board Meeting is required by all speakers. Comments are limited to the items on the Calendar. Speaking time will be limited to three minutes. The public comment period will conclude upon all speakers being heard or at the expiration of 30 minutes allotted, by law for public comment, whichever occurs first.

For additional information, please visit NYCHA's website or contact (212) 306-6088.

Accessibility questions: Office of the Corporate Secretary, (212) 306-6088, corporate.secretary@nycha.nyc.gov, by: Wednesday, November 15, 2017, 1:00 P.M.



n8-29

HOUSING AND COMMUNITY RENEWAL

■ PUBLIC HEARINGS

**New York State Division of Housing and Community Renewal
Office of Rent Administration**

NOTICE OF MAXIMUM BASE RENT PUBLIC HEARING

PUBLIC NOTICE IS HEREBY GIVEN, pursuant to §26-405a(9) of the New York City Rent and Rehabilitation Law that the New York State Division of Housing and Community Renewal (DHCR) will conduct a public hearing, to be held, at 250 Broadway, 19th Floor, New York State Assembly Hearing Room, New York, NY 10007, on Wednesday, November 29, 2017, for the purpose of collecting information relating to all factors which the DHCR may consider in establishing a Maximum Base Rent (MBR) for rent controlled housing accommodations, located in the City of New York, for the 2018-2019 biennial MBR cycle. The morning session of the hearing will be held from 10:00 A.M. to 12:30 P.M.; the afternoon session will run from 2:00 P.M. to 4:30 P.M.

Pre-Registration of speakers is advised. Those who wish to pre-register may contact the office of Michael Berrios, Executive Assistant, at (718) 262-4816, or email michael.berrios@nyshcr.org and state the time they wish to speak at the hearing and whom they represent. Pre-Registered speakers who have reserved a time to speak will be heard at approximately that time. Speakers who register the day of the hearing will be heard in the order of registration at those times not already reserved by pre-registered speakers. Speaking time will be limited to five minutes in order to give as many people as possible the opportunity to be heard. Speakers should be prepared to submit copies of their remarks to the DHCR official presiding over the hearing. The hearing will conclude when all registered speakers in attendance at the hearing have been heard. DHCR will also accept written testimony submitted prior to the end of the hearing. Submissions may also be sent in advance to Michael Berrios, Executive Assistant, 6th Floor, Division of Housing and Community Renewal, Gertz Plaza, 92-31 Union Hall Street, Jamaica, NY 11433. To obtain a report on the DHCR recommendation for the 2018-2019 MBR cycle, interested parties should call (718) 262-4816 or email michael.berrios@nyshcr.org.

n6-28

LANDMARKS PRESERVATION COMMISSION

■ PUBLIC HEARINGS

NOTICE IS HEREBY GIVEN that, pursuant to the provisions of Title 25, Chapter 3 of the Administrative Code of the City of New York (Sections 25-303, 25-307, 25-308, 25-309, 25-313, 25-318, 25-320), on Tuesday, December 5, 2017, a Public Hearing will be held at, 1 Centre Street, 9th Floor, Borough of Manhattan with respect to the following properties and then followed by a public meeting. The final order and estimated times for each application will be posted on the Landmarks Preservation Commission website, the Friday before the hearing. Any person requiring reasonable accommodation in order to participate in the hearing or attend the meeting should contact the Landmarks Commission, no later than five (5) business days before the hearing or meeting.

**107 Columbia Heights - Brooklyn Heights Historic District
LPC-19-13474 - Block 224 - Lot 5 - Zoning: R6
CERTIFICATE OF APPROPRIATENESS**

An apartment house built in 1959. Application is to install rooftop

bulkheads, mechanical equipment, screens, railings and trellises; modify and create masonry openings; replace windows, entrance infill, and a canopy; alter the courtyard, and relocate a curb cut.

205 DeKalb Avenue - Fort Greene Historic District
LPC-19-12971 - Block 2090 - Lot 66 - **Zoning:** R6B
CERTIFICATE OF APPROPRIATENESS

An Italianate style house built in the 1860s. Application is to construct a rear yard addition and modify masonry openings.

470 Nostrand Avenue - Bedford Historic District
LPC-19-16338 - Block 1832 - Lot 51 - **Zoning:** R6A
CERTIFICATE OF APPROPRIATENESS

A Queen Anne style tenement building with a commercial ground floor designed by Magnus Dahlander and built c. 1893. Application is to alter storefront infill.

115 Broadway - Individual Landmark
LPC-19-10480 - Block 50 - Lot 1 - **Zoning:** C5-5
CERTIFICATE OF APPROPRIATENESS

A Neo-Gothic style commercial skyscraper designed by Francis H. Kimball and built in 1904-07. Application is to install storefront infill, lighting, and signage.

111 Broadway - Individual Landmark
LPC-19-10523 - Block 49 - Lot 2 - **Zoning:** C5-5
CERTIFICATE OF APPROPRIATENESS

A Neo-Gothic style commercial skyscraper designed by Francis H. Kimball and built in 1904-07. Application is to install storefront infill, lighting, and signage.

70 Franklin Street - Tribeca East Historic District
LPC-19-12141 - Block 175 - Lot 1 - **Zoning:** C6-2A
CERTIFICATE OF APPROPRIATENESS

An Italianate style store and loft building built in 1860-61. Application is to install storefront infill, modify sidewalk and install bollards.

109 West Broadway - Tribeca South Historic District
LPC-19-16801 - Block 146 - Lot 11 - **Zoning:** C6-2A
CERTIFICATE OF APPROPRIATENESS

An Italianate style store and loft building built in 1860 and with the lower two floors altered prior to 1914. Application is to alter an enclosed sidewalk café and storefront, and to install signage.

222 West Broadway - Tribeca West Historic District
LPC-18-5033 - Block 189 - Lot 7501 - **Zoning:** C6-2A
CERTIFICATE OF APPROPRIATENESS

A Neo-Grec/Queen Anne style warehouse designed by George DaCunha and built in 1881-1882. Application is to legalize the installation of awnings without Landmarks Preservation Commission permit(s).

62 Thomas Street, aka 137 Duane Street - Tribeca West Historic District
LPC-19-14629 - Block 147 - Lot 7509 - **Zoning:** C6-2A
CERTIFICATE OF APPROPRIATENESS

A Gothic Revival style store and loft building built in 1863-64. Application is to install louvers, doors and a canopy.

53-55 Beach Street - Tribeca West Historic District
LPC-19-15799 - Block 214 - Lot 1 - **Zoning:** C6-2A
CERTIFICATE OF APPROPRIATENESS

A Utilitarian style warehouse building designed by Oscar Teale and built in 1885. Application is to legalize the installation of a barrier-free access lift and alterations to the loading dock without Landmark Preservation Commission permit(s).

22 East 80th Street - Metropolitan Museum Historic District
LPC-19-18023 - Block 1491 - Lot 59 - **Zoning:** C5-1
CERTIFICATE OF APPROPRIATENESS

A Neo-Renaissance style rowhouse designed by Charles Graham & Sons and built in 1889, altered by Isaac Newton Phelps-Stokes in 1922. Application is to replace windows.

n21-d5

NOTICE IS HEREBY GIVEN that, pursuant to the provisions of Title 25, Chapter 3 of the Administrative Code of the City of New York (Sections 25-303, 25-307, 25-308, 25-309, 25-313, 25-318, 25-320) on Tuesday, November 28, 2017, a public hearing will be held at 1 Centre Street, 9th Floor, Borough of Manhattan with respect to the following properties and then followed by a public meeting. The final order and estimated times for each application will be posted on the Landmarks Preservation Commission website, the Friday before the hearing. Any person requiring reasonable accommodation in order to participate in the hearing or attend the meeting should contact the Landmarks Commission, no later than five (5) business days before the hearing or meeting.

300 Kenmore Road - Douglaston Historic District
LPC-19-12318 - Block 8017 - Lot 19 - **Zoning:** R1-2
CERTIFICATE OF APPROPRIATENESS

An empty lot formerly occupied by a Ranch house built in 1955, with a relocated outbuilding. Application is to demolish the outbuilding and construct a new building.

122 Grosvenor Street - Douglaston Historic District
LPC-19-18609 - Block 8028 - Lot 29 - **Zoning:** R1-2
CERTIFICATE OF APPROPRIATENESS

An Arts and Crafts style house designed by Edward S. Child and built in 1908. Application is to construct an addition, create and modify masonry openings, and excavation at the front yard.

4637 Grosvenor Avenue - Fieldston Historic District
LPC-19-4624 - Block 5822 - Lot 2750 - **Zoning:** R1-2
CERTIFICATE OF APPROPRIATENESS

A Dutch Colonial Revival style house designed by Edgar and Verna Cook Salomonsky and built in 1920. Application is to enlarge an extension and modify window openings.

67 Remsen Street - Brooklyn Heights Historic District
LPC-19-17516 - Block 248 - Lot 14 - **Zoning:** R6
CERTIFICATE OF APPROPRIATENESS

An eclectic rowhouse built c. 1861-1879. Application is to construct a rooftop addition.

514 Halsey Street - Bedford-Stuyvesant/Expanded Stuyvesant Heights Historic District
LPC-19-17542 - Block 1665 - Lot 27 - **Zoning:** R6B
CERTIFICATE OF APPROPRIATENESS

A vacant lot. Application is to construct a new building.

156 Gates Avenue - Clinton Hill Historic District
LPC-19-11604 - Block 1982 - Lot 42 - **Zoning:**
CERTIFICATE OF APPROPRIATENESS

A Transitional Italianate/Neo-Grec style rowhouse designed by Lambert and Mason and built in 1877. Application is to legalize alterations to the front façade and installation of fences at the areaway and rear yard without Landmarks Preservation Commission permit(s).

207 Berkeley Place - Park Place Historic District
LPC-19-16031 - Block 1061 - Lot 60 - **Zoning:** R7B
CERTIFICATE OF APPROPRIATENESS

A Neo-Grec style rowhouse designed by J. Dougherty and Son, and built c. 1883. Application is to legalize the installation of a barrier-free access ramp, lamppost, signage, and fence without Landmarks Preservation Commission permit(s).

431 East 19th Street, - Ditmas Park Historic District
LPC-19-17164 - Block 5183 - Lot 79 - **Zoning:**
CERTIFICATE OF APPROPRIATENESS

A Colonial Revival style residence designed by R. Schaefer and built in 1909-1910. Application is to modify the rear and a side façade.

116 Prince Street - SoHo-Cast Iron Historic District
LPC-19-11726 - Block 500 - Lot 18 - **Zoning:** M1-5A
CERTIFICATE OF APPROPRIATENESS

A tenement building designed by John Prague and built in 1877. Application is to install a painted wall sign.

561-563 Broadway - SoHo-Cast Iron Historic District
LPC-19-17735 - Block 498 - Lot 7 - **Zoning:** M1-5B
CERTIFICATE OF APPROPRIATENESS

An office and loft building designed by Ernest Flagg and built in 1903-1904. Application is to construct a bulkhead and install HVAC units, railings, screens, and decking at the roof.

827-831 Broadway - Individual Landmark
LPC-19-18646 - Block 564 - Lot 17 & 19 - **Zoning:** C6-1
CERTIFICATE OF APPROPRIATENESS

A pair of Italianate style commercial palaces with Neo-Grec style elements, designed by Griffith Thomas, and built in 1866-67. Application is to construct rooftop additions, and install storefronts and signage.

138-146 West 48th Street - Individual and Interior Landmark
LPC-19-18335 - Block 1000 - Lot 49 - **Zoning:** C6-5.5
CERTIFICATE OF APPROPRIATENESS

A French Neo-Classical style theater exterior and interior designed by Thomas Lamb and built in 1912-13. Application is to construct a new building on a portion of the landmark site, remove a bracket sign, install a new marquee, doors, signs, alley gate, and windows, and to alter the designated interior, including changes to the wall and stairs adjacent to the new building, and to the rear wall of the theater.

1501 Broadway - Individual Landmark
LPC-19-17729 - Block 1015 - Lot 29 - **Zoning:**
CERTIFICATE OF APPROPRIATENESS

A French Beaux-Arts style inspired skyscraper designed by Rapp and Rapp and built in 1926-27. Application is to establish a master plan governing the future installation of storefronts and signage.

7 West 83rd Street - Upper West Side/Central Park West Historic District
LPC-19-16384 - Block 1197 - Lot 20 - **Zoning:** R8B
CERTIFICATE OF APPROPRIATENESS

A Neo-Romanesque style synagogue designed by Charles Bradford Meyers and built in 1928-30. Application is to replace windows.

354-356 Convent Avenue - Hamilton Heights Historic District
LPC-19-7916 - Block 2059 - Lot 150 - **Zoning:** R6A
CERTIFICATE OF APPROPRIATENESS

An Italianate style rowhouse built in 1889. Application is to construct an elevator bulkhead and modify window openings.

**273 West 138th Street - St. Nicholas Historic District
LPC-19-16747 - Block 2024 - Lot 1 - Zoning: R72
CERTIFICATE OF APPROPRIATENESS**

An apartment house designed by Bruce Price and Clarence S. Luce and built in 1891-1892. Application is to install a barrier-free access chair lift and modify an areaway.

n14-28

NYC HEALTH + HOSPITALS

MEETING

**MetroPlus
2017 Annual Public Meeting**

In accordance with §7384 (10) of the Corporation's Enabling Act, The Board of Directors of MetroPlus Health Plan Inc., invite you to attend the following annual public meeting:

MANHATTAN, TUESDAY, DECEMBER 12th, 2017, 4:00 P.M.,
MetroPlus Health Plan Inc., 160 Water Street, 12th Floor Executive
Conference Room, New York, NY 10038. Advance Registration
Deadline: Friday, 12/8/17.

Following a report on the activities of the Corporation, the public is invited to make oral and/or written comments. Speaking time is five (5) minutes and speakers are asked to register in advance of the registration deadline, by emailing Ms. Kathleen Nolan, Secretary to the Board, at nolank@metroplus.org or calling her at (212) 908-8730. In person registration, at the location on the day of the meeting, begins at 2:00 P.M. and ends at 3:00 P.M. Wheelchair access are available. Speaking preference is given to those who pre-register.

Accessibility questions: Ms. Kathleen Nolan, nolank@metroplus.org or at (212) 908-8730, by: Monday, December 11, 2017, 5:00 P.M.



n20-27

TRANSPORTATION

PUBLIC HEARINGS

NOTICE IS HEREBY GIVEN, pursuant to law, that the following proposed revocable consents, have been scheduled for a public hearing by the New York City Department of Transportation. The hearing will be held, at 55 Water Street, 9th Floor, Room 945 commencing at 2:00 P.M., on Wednesday, November 29, 2017. Interested parties can obtain copies of proposed agreements or request sign-language interpreters (with at least seven days prior notice) at 55 Water Street, 9th Floor South West, New York, NY 10041, or by calling (212) 839-6550.

#1 IN THE MATTER OF a proposed revocable consent authorizing 11 East 67th LLC to construct, maintain and use a fenced-in area, planters, and snow melt system, at 11 East 67th Street, between 5th Avenue and Madison Avenue, in the Borough of Manhattan. The proposed revocable consent is for a term of ten years from Date of Approval by the Mayor and provides among other terms and conditions for compensation payable to the City according to the following schedule: **R.P. #2408**

From the date of the final approval by the Mayor to June 30, 2028 - \$25/per annum.

the maintenance of a security deposit in the sum of \$5,000 and the insurance shall be in the amount of Two Million Dollars (\$2,000,000) per occurrence for bodily injury and property damage, One Million Dollars (\$1,000,000) for personal and advertising injury, Two Million Dollars (\$2,000,000) aggregate, and Two Million Dollars (\$2,000,000) products/completed operations.

#2 IN THE MATTER OF a proposed revocable consent authorizing 57 Horatio Street Condominium to construct, maintain and use a stoop, steps and fenced-in area, at 57 Horatio Street, between Greenwich Street and Hudson Street, in the Borough of Manhattan. The proposed revocable consent is for a term of ten years from Date of Approval by the Mayor and provides among other terms and conditions for compensation payable to the City according to the following schedule: **R.P. #2407**

From the date of the final approval by the Mayor to June 30, 2028 - \$25/per annum.

the maintenance of a security deposit in the sum of \$5,000 and the insurance shall be in the amount of Two Million Dollars (\$2,000,000) per occurrence for bodily injury and property damage, One Million Dollars (\$1,000,000) for personal and advertising injury, Two Million

Dollars (\$2,000,000) aggregate, and Two Million Dollars (\$2,000,000) products/completed operations.

#3 IN THE MATTER OF a proposed revocable consent authorizing Bridge Harbor Heights Home Owners Association, Inc. to continue to maintain and use twenty (20) light poles, together with gas supply piping on and under the north sidewalk of Poplar Street, between Henry and Hicks Streets, the east and south sidewalks of Hicks Street, between Poplar Street and Cadman Plaza West, and the west sidewalk of Cadman Plaza West, between Hicks Street and Henry Street, in the Borough of Brooklyn. The proposed revocable consent is for a term of ten years from July 1, 2017 to June 30, 2027 and provides among other terms and conditions for compensation payable to the City according to the following schedule: **R.P. # 1451**

From July 1, 2017 to June 30, 2027 - \$3,000/per annum

the maintenance of a security deposit in the sum of \$3,000 and the insurance shall be in the amount of Two Million Dollars (\$2,000,000) per occurrence for bodily injury and property damage, One Million Dollars (\$1,000,000) for personal and advertising injury, Two Million Dollars (\$2,000,000) aggregate, and Two Million Dollars (\$2,000,000) products/completed operations.

#4 IN THE MATTER OF a proposed modification of a revocable consent authorizing HMC Times Square Hotel LP to maintain and use the modified building projections over the property line on Broadway, between West 45th and West 46th Streets, in the Borough of Manhattan. The proposed revocable consent is for a term of ten years from Date of Approval by the Mayor and provides among other terms and conditions for compensation payable to the City according to the following schedule: **R.P. #1178.**

For the period July 1, 2017 to June 30, 2018 - \$90,389/per annum (prorated from the date of Approval by the Mayor)

- For the period July 1, 2018 to June 30, 2019 - \$91,892
- For the period July 1, 2019 to June 30, 2020 - \$93,395
- For the period July 1, 2020 to June 30, 2021 - \$94,898
- For the period July 1, 2021 to June 30, 2022 - \$96,401
- For the period July 1, 2022 to June 30, 2023 - \$97,904
- For the period July 1, 2023 to June 30, 2024 - \$99,407
- For the period July 1, 2024 to June 30, 2025 - \$100,910

the maintenance of a security deposit in the sum of \$100,000,000 and the insurance shall be in the amount of Five Million Dollars (\$5,000,000) per occurrence for bodily injury and property damage, One Million Dollars (\$1,000,000) for personal and advertising injury, Five Million Dollars (\$5,000,000) aggregate, and Two Million Dollars (\$2,000,000) products/completed operations.

#5 IN THE MATTER OF a proposed revocable consent authorizing Hudson Ridge Homeowners Association, Inc. to continue to maintain and use a force main, together with a manhole under and along West 256th Street, west of Arlington Avenue, in the Borough of the Bronx. The proposed revocable consent is for a term of ten years from July 1, 2016 to June 30, 2026 and provides among other terms and conditions for compensation payable to the City according to the following schedule: **R.P. #1983**

- For the period July 1, 2016 to June 30, 2017 - \$2,928
- For the period July 1, 2017 to June 30, 2018 - \$2,994
- For the period July 1, 2018 to June 30, 2019 - \$3,060
- For the period July 1, 2019 to June 30, 2020 - \$3,126
- For the period July 1, 2020 to June 30, 2021 - \$3,192
- For the period July 1, 2021 to June 30, 2022 - \$3,258
- For the period July 1, 2022 to June 30, 2023 - \$3,324
- For the period July 1, 2023 to June 30, 2024 - \$3,390
- For the period July 1, 2024 to June 30, 2025 - \$3,456
- For the period July 1, 2025 to June 30, 2026 - \$3,522

the maintenance of a security deposit in the sum of \$10,000 and the insurance shall be in the amount of Two Million Dollars (\$2,000,000) per occurrence for bodily injury and property damage, One Million Dollars (\$1,000,000) for personal and advertising injury, Two Million Dollars (\$2,000,000) aggregate, and Two Million Dollars (\$2,000,000) products/completed operations.

#6 IN THE MATTER OF a proposed revocable consent authorizing Joyva Corp., to continue to maintain and use a pipe under and across Ingraham Street, west of Varick Avenue, in the Borough of Brooklyn. The proposed revocable consent is for a term of ten years from July 1, 2017 to June 30, 2027 and provides among other terms and conditions for compensation payable to the City according to the following schedule: **R.P. #840**

- For the period July 1, 2017 to June 30, 2018 - \$2,664
- For the period July 1, 2018 to June 30, 2019 - \$2,711
- For the period July 1, 2019 to June 30, 2020 - \$2,758
- For the period July 1, 2020 to June 30, 2021 - \$2,805
- For the period July 1, 2021 to June 30, 2022 - \$2,852
- For the period July 1, 2022 to June 30, 2023 - \$2,899
- For the period July 1, 2023 to June 30, 2024 - \$2,946
- For the period July 1, 2024 to June 30, 2025 - \$2,993

For the period July 1, 2025 to June 30, 2026 - \$3,040
For the period July 1, 2026 to June 30, 2027 - \$3,087

the maintenance of a security deposit in the sum of \$3,100 and the insurance shall be in the amount of Two Million Dollars (\$2,000,000) per occurrence for bodily injury and property damage, One Million Dollars (\$1,000,000) for personal and advertising injury, Two Million Dollars (\$2,000,000) aggregate, and Two Million Dollars (\$2,000,000) products/completed operations.

#7 IN THE MATTER OF a proposed revocable consent authorizing Porter Avenue Housing Development Fund Corporation to continue to maintain and use an accessibility ramp and stairs on the north sidewalk of Porter Avenue, between Johnson Avenue and Ingraham Street, in the Borough of Brooklyn. The proposed revocable consent is for a term of ten years from July 1, 2016 to June 30, 2026 and provides among other terms and conditions for compensation payable to the City according to the following schedule: **R.P. #1970**

For the period July 1, 2016 to June 30, 2026 - \$25/per annum

the maintenance of a security deposit in the sum of \$5,000 and the insurance shall be in the amount of Two Million Dollars (\$2,000,000) per occurrence for bodily injury and property damage, One Million Dollars (\$1,000,000) for personal and advertising injury, Two Million Dollars (\$2,000,000) aggregate, and Two Million Dollars (\$2,000,000) products/completed operations.

#8 IN THE MATTER OF a proposed revocable consent authorizing Scott Newman to continue to maintain and use a stoop and a fenced-in area on the south sidewalk of Commerce Street, west of Bedford Street, in the Borough of Manhattan. The proposed revocable consent is for a term of ten years from July 1, 2016 to June 30, 2027 and provides among other terms and conditions for compensation payable to the City according to the following schedule: **R.P. #1592**

From July 1, 2017 to June 30, 2027 - \$25/per annum

the maintenance of a security deposit in the sum of \$2,000 and the insurance shall be in the amount of Two Million Dollars (\$2,000,000) per occurrence for bodily injury and property damage, One Million Dollars (\$1,000,000) for personal and advertising injury, Two Million Dollars (\$2,000,000) aggregate, and Two Million Dollars (\$2,000,000) products/completed operations.

#9 IN THE MATTER OF a proposed revocable consent authorizing Trinity Centre LLC to continue to maintain and use a bridge over and across Thames Street, west of Broadway, in the Borough of Manhattan. The proposed revocable consent is for a term of ten years from July 1, 2016 to June 30, 2026, and provides among other terms and conditions for compensation payable to the City according to the following schedule: **R.P. #261**

- For the period July 1, 2016 to June 30, 2017 - \$13,099
- For the period July 1, 2017 to June 30, 2018 - \$13,392
- For the period July 1, 2018 to June 30, 2019 - \$13,685
- For the period July 1, 2019 to June 30, 2020 - \$13,978
- For the period July 1, 2020 to June 30, 2021 - \$14,271
- For the period July 1, 2021 to June 30, 2022 - \$14,564
- For the period July 1, 2022 to June 30, 2023 - \$14,857
- For the period July 1, 2023 to June 30, 2024 - \$15,150
- For the period July 1, 2024 to June 30, 2025 - \$15,443
- For the period July 1, 2025 to June 30, 2026 - \$15,736

the maintenance of a security deposit in the sum of \$20,000 and the insurance shall be in the amount of Five Million Dollars (\$5,000,000) per occurrence for bodily injury and property damage, One Million Dollars (\$1,000,000) for personal and advertising injury, Five Million Dollars (\$5,000,000) aggregate, and Two Million Dollars (\$2,000,000) products/completed operations.

#10 IN THE MATTER OF a proposed revocable consent authorizing Trinity Centre LLC to continue to maintain and use a conduit, enclosed in a filled-in tunnel under and across Thames Street, west of Broadway, in the Borough of Manhattan. The proposed revocable consent is for a term of ten years from July 1, 2016 to June 30, 2026 and provides among other terms and conditions for compensation payable to the City according to the following schedule: **R.P. #265.**

- For the period July 1, 2016 to June 30, 2017 - \$4,890
- For the period July 1, 2017 to June 30, 2018 - \$5,000
- For the period July 1, 2018 to June 30, 2019 - \$5,110
- For the period July 1, 2019 to June 30, 2020 - \$5,220
- For the period July 1, 2020 to June 30, 2021 - \$5,330
- For the period July 1, 2021 to June 30, 2022 - \$5,440
- For the period July 1, 2022 to June 30, 2023 - \$5,550
- For the period July 1, 2023 to June 30, 2024 - \$5,660
- For the period July 1, 2024 to June 30, 2025 - \$5,770
- For the period July 1, 2025 to June 30, 2026 - \$5,880

the maintenance of a security deposit in the sum of \$7,900 and the insurance shall be in the amount of Two Million Dollars (\$2,000,000) per occurrence for bodily injury and property damage, One Million Dollars (\$1,000,000) for personal and advertising injury, Two Million

Dollars (\$2,000,000) aggregate, and Two Million Dollars (\$2,000,000) products/completed operations.

#11 IN THE MATTER OF a proposed revocable consent authorizing WMAP LLC to continue to maintain and use electrical conduits, together with electrical sockets under, across and along the south sidewalk of Cooper Avenue, between Atlas Drive West and Atlas Drive East, in the Borough of Queens. The proposed revocable consent is for a term of ten years from July 1, 2017 to June 30, 2027, and provides among other terms and conditions for compensation payable to the City according to the following schedule: **R.P. #2020**

- For the period July 1, 2017 to June 30, 2018 - \$2,283
- For the period July 1, 2018 to June 30, 2019 - \$2,323
- For the period July 1, 2019 to June 30, 2020 - \$2,363
- For the period July 1, 2020 to June 30, 2021 - \$2,403
- For the period July 1, 2021 to June 30, 2022 - \$2,443
- For the period July 1, 2022 to June 30, 2023 - \$2,483
- For the period July 1, 2023 to June 30, 2024 - \$2,523
- For the period July 1, 2024 to June 30, 2025 - \$2,563
- For the period July 1, 2025 to June 30, 2026 - \$2,603
- For the period July 1, 2026 to June 30, 2027 - \$2,643

the maintenance of a security deposit in the sum of \$5,000 and the insurance shall be in the amount of Two Million Dollars (\$2,000,000) per occurrence for bodily injury and property damage, One Million Dollars (\$1,000,000) for personal and advertising injury, Two Million Dollars (\$2,000,000) aggregate, and Two Million Dollars (\$2,000,000) products/completed operations.

#12 IN THE MATTER OF a proposed revocable consent authorizing IP Mortgage Borrower LLC to continue to maintain and use a water pipe and three (3) electric conduits under and across Harrison Street, between Greenwich and Washington Streets, in the Borough of Manhattan. The proposed revocable consent is for a term of ten years from July 1, 2016 to June 30, 2026, and provides among other terms and conditions for compensation payable to the City according to the following schedule: **R.P. #1094**

- For the period July 1, 2016 to June 30, 2017 - \$5,723
- For the period July 1, 2017 to June 30, 2018 - \$5,851
- For the period July 1, 2018 to June 30, 2019 - \$5,979
- For the period July 1, 2019 to June 30, 2020 - \$6,107
- For the period July 1, 2020 to June 30, 2021 - \$6,235
- For the period July 1, 2021 to June 30, 2022 - \$6,363
- For the period July 1, 2022 to June 30, 2023 - \$6,491
- For the period July 1, 2023 to June 30, 2024 - \$6,619
- For the period July 1, 2024 to June 30, 2025 - \$6,747
- For the period July 1, 2025 to June 30, 2026 - \$6,875

the maintenance of a security deposit in the sum of \$6,900 and the insurance shall be in the amount of Two Million Dollars (\$2,000,000) per occurrence for bodily injury and property damage, One Million Dollars (\$1,000,000) for personal and advertising injury, Two Million Dollars (\$2,000,000) aggregate, and Two Million Dollars (\$2,000,000) products/completed operations.

n6-29

PROPERTY DISPOSITION

CITYWIDE ADMINISTRATIVE SERVICES

■ SALE

The City of New York in partnership with PropertyRoom.com posts vehicle and heavy machinery auctions online every week at: <https://www.propertyroom.com/s/nyc+fleet>

All auctions are open to the public and registration is free.

Vehicles can be viewed in person by appointment at: Kenben Industries Ltd., 1908 Shore Parkway, Brooklyn, NY 11214. Phone: (718) 802-0022

o11-m29

OFFICE OF CITYWIDE PROCUREMENT

NOTICE

The Department of Citywide Administrative Services, Office of Citywide Procurement is currently selling surplus assets on the internet. Visit http://www.publicsurplus.com/sms/nydcas.ny/browse/home.

To begin bidding, simply click on 'Register' on the home page.

There are no fees to register. Offerings may include but are not limited to: office supplies/equipment, furniture, building supplies, machine tools, HVAC/plumbing/electrical equipment, lab equipment, marine equipment, and more.

Public access to computer workstations and assistance with placing bids is available at the following locations:

- DCAS Central Storehouse, 66-26 Metropolitan Avenue, Middle Village, NY 11379
• DCAS, Office of Citywide Procurement, 1 Centre Street, 18th Floor, New York, NY 10007

j3-d29

POLICE

NOTICE

OWNERS ARE WANTED BY THE PROPERTY CLERK DIVISION OF THE NEW YORK CITY POLICE DEPARTMENT

The following listed property is in the custody of the Property Clerk Division without claimants: Motor vehicles, boats, bicycles, business machines, cameras, calculating machines, electrical and optical property, furniture, furs, handbags, hardware, jewelry, photographic equipment, radios, robes, sound systems, surgical and musical instruments, tools, wearing apparel, communications equipment, computers, and other miscellaneous articles.

Items are recovered, lost, abandoned property obtained from prisoners, emotionally disturbed, intoxicated and deceased persons; and property obtained from persons incapable of caring for themselves.

INQUIRIES

Inquiries relating to such property should be made in the Borough concerned, at the following office of the Property Clerk.

FOR MOTOR VEHICLES (All Boroughs):

- Springfield Gardens Auto Pound, 174-20 North Boundary Road, Queens, NY 11430, (718) 553-9555
• Erie Basin Auto Pound, 700 Columbia Street, Brooklyn, NY 11231, (718) 246-2030

FOR ALL OTHER PROPERTY

- Manhattan - 1 Police Plaza, New York, NY 10038, (646) 610-5906
• Brooklyn - 84th Precinct, 301 Gold Street, Brooklyn, NY 11201, (718) 875-6675
• Bronx Property Clerk - 215 East 161 Street, Bronx, NY 10451, (718) 590-2806
• Queens Property Clerk - 47-07 Pearson Place, Long Island City, NY 11101, (718) 433-2678
• Staten Island Property Clerk - 1 Edgewater Plaza, Staten Island, NY 10301, (718) 876-8484

j3-d29

PROCUREMENT

"Compete To Win" More Contracts!

Thanks to a new City initiative - "Compete To Win" - the NYC Department of Small Business Services offers a new set of FREE services to help create more opportunities for minority and women-owned businesses to compete, connect and grow their business with the City. With NYC Construction Loan, Technical Assistance, NYC Construction Mentorship, Bond Readiness, and

NYC Teaming services, the City will be able to help even more small businesses than before.

- Win More Contracts at nyc.gov/competetowin

"The City of New York is committed to achieving excellence in the design and construction of its capital program, and building on the tradition of innovation in architecture and engineering that has contributed to the City's prestige as a global destination. The contracting opportunities for construction/construction services and construction-related services that appear in the individual agency listings below reflect that commitment to excellence."

HHS ACCELERATOR

To respond to human services Requests for Proposals (RFPs), in accordance with Section 3-16 of the Procurement Policy Board Rules of the City of New York ("PPB Rules"), vendors must first complete and submit an electronic prequalification application using the City's Health and Human Services (HHS) Accelerator System. The HHS Accelerator System is a web-based system maintained by the City of New York for use by its human services Agencies to manage procurement. The process removes redundancy by capturing information about boards, filings, policies, and general service experience centrally. As a result, specific proposals for funding are more focused on program design, scope, and budget.

Important information about the new method

- Prequalification applications are required every three years.
• Documents related to annual corporate filings must be submitted on an annual basis to remain eligible to compete.
• Prequalification applications will be reviewed to validate compliance with corporate filings, organizational capacity, and relevant service experience.
• Approved organizations will be eligible to compete and would submit electronic proposals through the system.

The Client and Community Service Catalog, which lists all Prequalification service categories and the NYC Procurement Roadmap, which lists all RFPs to be managed by HHS Accelerator may be viewed at http://www.nyc.gov/html/hhsaccelerator/html/roadmap/roadmap.shtml. All current and prospective vendors should frequently review information listed on roadmap to take full advantage of upcoming opportunities for funding.

Participating NYC Agencies

HHS Accelerator, led by the Office of the Mayor, is governed by an Executive Steering Committee of Agency Heads who represent the following NYC Agencies:

- Administration for Children's Services (ACS)
Department for the Aging (DFTA)
Department of Consumer Affairs (DCA)
Department of Corrections (DOC)
Department of Health and Mental Hygiene (DOHMH)
Department of Homeless Services (DHS)
Department of Probation (DOP)
Department of Small Business Services (SBS)
Department of Youth and Community Development (DYCD)
Housing and Preservation Department (HPD)
Human Resources Administration (HRA)
Office of the Criminal Justice Coordinator (CJC)

To sign up for training on the new system, and for additional information about HHS Accelerator, including background materials, user guides and video tutorials, please visit www.nyc.gov/hhsaccelerator

CHIEF MEDICAL EXAMINER

AGENCY CHIEF CONTRACTING OFFICER

SOLICITATION

Services (other than human services)

FIRE PROTECTION INSPECTION, TESTING, AND MAINTENANCE SERVICES - Competitive Sealed Bids - PIN# 81617ME0029 REBID - Due 12-18-17 at 4:00 P.M.

Use the following address unless otherwise specified in notice, to secure, examine or submit bid/proposal documents, vendor pre-qualification and other forms; specifications/blueprints; other information; and for opening and reading of bids at date and time specified above.

Chief Medical Examiner, 421 East 26th Street, New York, NY 10016.
Andrew Dworjan (212) 323-1732; Fax: (646) 500-6719;
adworjan@ocme.nyc.gov

Accessibility questions: Glendon Kirkpatrick, (212) 323-1934,
gkirkpatrick@ocme.nyc.gov, by: Monday, December 11, 2017, 4:00 P.M.



n22

CITYWIDE ADMINISTRATIVE SERVICES

OFFICE OF CITYWIDE PROCUREMENT

AWARD

Goods

EXTERIOR EVENT STAGING PLATFORM - Competitive Sealed Bids - PIN#8571800007 - AMT: \$510,107.15 - TO: Steeldeck NY Inc, 141 Banker Street, Brooklyn, NY 11222-3147.

● **PHARMACEUTICALS FOR FDNY EMS** - Competitive Sealed Bids - PIN#8571700130 - AMT: \$13,952,200.00 - TO: Bound Tree Medical LLC, 5000 Tuttle Crossing Boulevard, Dublin, OH 43016.

n22

DESIGN AND CONSTRUCTION

AGENCY CHIEF CONTRACTING OFFICE

AWARD

Construction/Construction Services

ENGINEERING DESIGN REQUIREMENTS CONTRACTS FOR RENOVATION INVOLVING HVAC, FIRE PROTECTION, ELECTRICAL, PLUMBING FOR SMALL PROJECTS, CITYWIDE - Competitive Sealed Proposals - Judgment required in evaluating proposals - PIN#8502017RQ0028P - AMT: \$3,000,000.00 - TO: Sabir, Richardson and Weisberg Engineering and Architecture Pllc, 37 West 39th Street, New York, NY 10018.

n22

EMPLOYEES' RETIREMENT SYSTEM

AWARD

Goods and Services

IBM MAINFRAME SOFTWARE MAINTENANCE - Intergovernmental Purchase - Other - PIN#009111520171 - AMT: \$386,418.60 - TO: IBM Corporation, 590 Madison Avenue, New York, NY 10022.

Contractor shall provide the following IT goods and/or services to NYCERS: Maintenance and support for products developed and owned by Contractor as listed in Contractor's Cost Proposal.

n22

FINANCE

INTENT TO AWARD

Services (other than human services)

MAINTENANCE AND OPERATIONS OF STARS - Negotiated Acquisition - Available only from a single source - PIN#83602P0001CNVN003 - Due 12-8-17 at 10:00 A.M.

Use the following address unless otherwise specified in notice, to secure, examine or submit bid/proposal documents, vendor pre-qualification and other forms; specifications/blueprints; other information; and for opening and reading of bids at date and time specified above.

Finance, 1 Centre Street, 10th Floor, New York, NY 10007. Celloy Williams (212) 602-7006; Fax: (212) 602-7206; williamscelloy@finance.nyc.gov

n21-28

AGENCY CHIEF CONTRACTING OFFICER

AWARD

Services (other than human services)

XEROX STATE AND LOCAL SOLUTIONS-FIDM SERVICES - Intergovernmental Purchase - Available only from a single source - PIN#83614O0004001R001 - AMT: \$72,000.00 - TO: Conduent State and Local Solutions, Inc, 8260 Willow Oaks Corporate Drive, Fairfax, VA 22031.

n22

PARKS AND RECREATION

VENDOR LIST

Construction/Construction Services

PREQUALIFIED VENDOR LIST: GENERAL CONSTRUCTION - NON-COMPLEX GENERAL CONSTRUCTION SITE WORK ASSOCIATED WITH NEW YORK CITY DEPARTMENT OF PARKS AND RECREATION ("DPR" AND/OR "PARKS") PARKS AND PLAYGROUNDS CONSTRUCTION AND RECONSTRUCTION PROJECTS

DPR is seeking to evaluate and pre-qualify a list of general contractors (a "PQL") exclusively to conduct non-complex general construction site work involving the construction and reconstruction of DPR parks and playgrounds projects not exceeding \$3 million per contract ("General Construction").

By establishing contractor's qualification and experience in advance, DPR will have a pool of competent contractors from which it can draw to promptly and effectively reconstruct and construction its parks, playgrounds, beaches, gardens and green-streets. DPR will select contractors from the General Construction PQL for non-complex general construction site work of up to \$3,000,000.00 per contract, through the use of a Competitive Sealed Bid solicited from the PQL generated from this RFQ.

The vendors selected for inclusion in the General Construction PQL will be invited to participate in the NYC Construction Mentorship. NYC Construction Mentorship focuses on increasing the use of small NYC contracts, and winning larger contracts with larger values. Firms participating in NYC Construction Mentorship will have the opportunity to take management classes and receive on-the-job training provided by a construction management firm.

DPR will only consider applications for this General Construction PQL from contractors who meet any one of the following criteria:

- 1) The submitting entity must be a Certified Minority/Woman Business Enterprise (M/WBE)*;
- 2) The submitting entity must be a registered joint venture or have a valid legal agreement as a joint venture, with at least one of the entities in the joint venture being a certified M/WBE*;
- 3) The submitting entity must indicate a commitment to sub-contract no less than 50 percent of any awarded job to a certified M/WBE for every work order awarded.

*Firms that are in the process of becoming a New York City-Certified M/WBE, may submit a PQL application and submit a M/WBE Acknowledgement Letter, which states the Department of Small Business Services has begun the Certification process.

Application documents may also be obtained online at: <http://a856-internet.nyc.gov/nycvendoronline/home.asap.>; or <http://www.nycgovparks.org/opportunities/business>.

Use the following address unless otherwise specified in notice, to secure, examine or submit bid/proposal documents, vendor pre-qualification and other forms; specifications/blueprints; other information; and for opening and reading of bids at date and time specified above.

Parks and Recreation, Olmsted Center, Annex, Flushing Meadows-Corona Park, Flushing, NY 11368. Alicia H. Williams (718) 760-6925; Fax: (718) 760-6885; dmwbe.capital@parks.nyc.gov

j3-d29

SOLICITATION

Goods and Services

NYC PARKS: REQUEST FOR BIDS FOR THE SALE OF FOOD FROM MOBILE FOOD UNITS AT VARIOUS PARKS CITYWIDE - Public Bid - PIN# CWB-2018-A - Due 12-12-17 at 11:00 A.M.

In accordance with Section 1-12 of the Concession Rules of the City of New York, the New York City Department of Parks and Recreation ("Parks") is issuing, as of November 16, 2017, a Request for Bids

("RFB") for the sale of food from mobile food units at various parks Citywide.

Hard copies of the RFB can be obtained, at no cost, commencing November 16, 2017 through December 12, 2017, between the hours of 9:00 A.M. and 5:00 P.M., excluding weekends and holidays, at the Revenue Division of the New York City Department of Parks and Recreation, which is located at, 830 Fifth Avenue, Room 407, New York, NY 10065. All bids submitted in response to this RFB must be submitted by no later than December 12, 2017, at 11:00 A.M.

The RFB is also available for download from November 16, 2017 through December 12, 2017 on Parks' website. To download the RFB, visit www.nyc.gov/parks/businessopportunities, click on the link for "Concessions Opportunities at Parks" and, after logging in, click on the "download" link that appears adjacent to the RFB's description.

For more information related to the RFB, contact Angel Williams (for Bronx and Staten Island Parks) at (212) 360-1397 or via email: angel.williams@parks.nyc.gov; Ethan Lustig-Elgrably (for Brooklyn Parks) at (212) 360-1397 or via email: ethan.lustig-elgrably@parks.nyc.gov; Darryl Milton (for Queens Parks) at (212) 360-1397 or via email: darryl.milton@parks.nyc.gov, or Glenn Kaalund (Manhattan Parks) at (212) 360-1397 or via email: glenn.kaalund@parks.nyc.gov.

TELECOMMUNICATION DEVICE FOR THE DEAF (TDD)
(212) 504-4115

Use the following address unless otherwise specified in notice, to secure, examine or submit bid/proposal documents, vendor pre-qualification and other forms; specifications/blueprints; other information; and for opening and reading of bids at date and time specified above.

Parks and Recreation, The Arsenal, 830 Fifth Avenue, Room 407, New York, NY 10065. Glenn Kaalund (212) 360-1397; Fax: (212) 360-3434; glenn.kaalund@parks.nyc.gov

Accessibility questions: Glenn Kaalund, (212) 360-1397, or via email: glenn.kaalund@parks.nyc.gov, by: Friday, December 8, 2017, 12:00 P.M.



n16-30

REVENUE

■ SOLICITATION

Services (other than human services)

RENOVATION, MAINTENANCE AND OPERATION OF A RESTAURANT - Competitive Sealed Proposals - Judgment required in evaluating proposals - PIN# Q99GR2017 - Due 12-29-17 at 3:00 P.M.

In accordance with Section 1-13 of the Concession Rules of the City of New York, the New York City Department of Parks and Recreation ("Parks") is issuing, as of the date of this notice a significant Request for Proposals ("RFP") for the renovation, maintenance and operation of a waterfront restaurant and catering facility at the World's Fair Marina, Flushing Meadows Corona Park, Queens.

There will be a recommended proposer site tour on Monday, December 4th, 2017, at 10:00 A.M. We will be meeting at the proposed concession site in front of the World's Fair Marina Restaurant and Catering Facility entrance, which is located at the Flushing Bay promenade in Flushing Meadows Corona Park, Queens. If you are considering responding to this RFP, please make every effort to attend this recommended meeting. All proposals submitted in response to this RFP must be submitted no later than Friday, December 29th, 2017, at 3:00 P.M.

Hard copies of the RFP can be obtained, at no cost, commencing on Monday, November 20th, 2017 through Friday, December 29th, 2017, between the hours of 9:00 A.M. and 5:00 P.M., excluding weekends and holidays, at the Revenue Division of the New York City Department of Parks and Recreation, which is located at 830 Fifth Avenue, Room 407, New York, NY 10065.

The RFP is also available for download, on Monday, November 20th, 2017 through Friday, December 29th, 2017, on Parks' website. To download the RFP, visit <http://www.nyc.gov/parks/businessopportunities> and click on the "Concessions Opportunities at Parks" link. Once you have logged in, click on the "download" link that appears adjacent to the RFP's description.

For more information or to request to receive a copy of the RFP by mail, prospective proposers may contact Eric Weiss, Project Manager, at (212) 360-3483 or at eric.weiss@parks.nyc.gov.

TELECOMMUNICATION DEVICE FOR THE DEAF (TDD)
(212) 504-4115

Use the following address unless otherwise specified in notice, to secure, examine or submit bid/proposal documents, vendor pre-qualification and other forms; specifications/blueprints; other information; and for opening and reading of bids at date and time specified above.

Parks and Recreation, The Arsenal, Central Park, 830 Fifth Avenue, Room 407, New York, NY 10065. Eric Weiss (212) 360-3483; Fax: (212) 360-3434; eric.weiss@parks.nyc.gov

n20-d4

TEACHERS' RETIREMENT SYSTEM

■ SOLICITATION

Goods and Services

DATA GOVERNANCE SUPPORT - Competitive Sealed Bids - PIN# RFP-866 - Due 1-8-18 at 5:00 P.M.

Use the following address unless otherwise specified in notice, to secure, examine or submit bid/proposal documents, vendor pre-qualification and other forms; specifications/blueprints; other information; and for opening and reading of bids at date and time specified above.

Teachers' Retirement System, 55 Water Street, 17th Floor, New York, NY, 10041. TRS Procurement Unit (212) 510-3525; Fax: (212) 612-5650; procurement@trs.nyc.ny.us

n20-27

TRANSPORTATION

CITYSCAPE AND FRANCHISES

■ SOLICITATION

Services (other than human services)

DATA GOVERNANCE SUPPORT - Competitive Sealed Bids - PIN# RFP-866 - Due 1-8-18 at 5:00 P.M.

Use the following address unless otherwise specified in notice, to secure, examine or submit bid/proposal documents, vendor pre-qualification and other forms; specifications/blueprints; other information; and for opening and reading of bids at date and time specified above.

Teachers' Retirement System, 55 Water Street, 17th Floor, New York, NY 10041. TRS Procurement Unit (212) 510-3525; Fax: (212) 612-5650; procurement@trs.nyc.ny.us

n21-d5

CONTRACT AWARD HEARINGS

NOTE: INDIVIDUALS REQUESTING SIGN LANGUAGE INTERPRETERS/TRANSLATORS SHOULD CONTACT THE MAYOR'S OFFICE OF CONTRACT SERVICES, PUBLIC HEARINGS UNIT, 253 BROADWAY, 9TH FLOOR, NEW YORK, NY 10007, (212) 788-7490, NO LATER THAN TEN (10) BUSINESS DAYS PRIOR TO THE PUBLIC HEARING. TDD USERS SHOULD CALL VERIZON RELAY SERVICES.

EDUCATION

■ PUBLIC HEARINGS

The Department of Education's (DOE) Chancellor's Committee on Contracts (COC) Committee, met on November 9, 2017, approved two contract extensions with Mico Cooling Corporation, to provide repair and maintenance services of cafeteria and kitchen equipment, for Department of Education facilities, for a length of nine months (1/1/2018 – 9/30/2018) in the following amounts:

Contract No. B164405:	\$1,789,495.81
Contract No. B1644MC:	\$1,578,982.44

The Department of Education's (DOE) Chancellor's Committee on Contracts (COC) Committee, also approved two contract extensions with AM Motor & Refrigeration Service Corporation, to provide repair and maintenance services of cafeteria and kitchen equipment, for Department of Education facilities, for a length of nine months (1/1/2018 – 9/30/2018) in the following amounts:

Contract No. B164408:	\$1,831,422.49
Contract No. B16440AM:	\$301,543.70

COC approval is contingent upon no expressions of interest in performing services by other parties. Other organizations interested in providing these services to the DOE are invited to indicate their ability to do so in writing, to Louis Yeostros, at 65 Court Street, Room 1201; Brooklyn, NY 11201. Responses should be received no later than 9:00 A.M., November 28, 2017.

← n22



HOUSING PRESERVATION AND DEVELOPMENT

■ NOTICE

REQUEST FOR COMMENT REGARDING AN APPLICATION FOR A CERTIFICATION OF NO HARASSMENT

Notice Date: November 14, 2017

To: Occupants, Former Occupants, and Other Interested Parties

Table with 4 columns: Property, Address, Application #, Inquiry Period. Lists various addresses in Manhattan and Brooklyn with application numbers and dates.

Authority: SRO, Administrative Code §27-2093

Before the Department of Buildings can issue a permit for the alteration or demolition of a single room occupancy multiple dwelling, the owner must obtain a "Certification of No Harassment" from the Department of Housing Preservation and Development ("HPD") stating that there has not been harassment of the building's lawful occupants during a specified time period.

The owner of the building identified above has applied for a Certification of No Harassment. If you have any comments or evidence of harassment at this building, please notify HPD at CONH Unit, 100 Gold Street, 6th Floor, New York, NY 10038, by letter postmarked not later than 30 days from the date of this notice or by an in-person statement made within the same period.

n14-22

REQUEST FOR COMMENT REGARDING AN APPLICATION FOR A CERTIFICATION OF NO HARASSMENT

Notice Date: November 14, 2017

To: Occupants, Former Occupants, and Other Interested Parties

Table with 4 columns: Property, Address, Application #, Inquiry Period. Lists 203 Bedford Avenue, Brooklyn with application number 113/17 and inquiry period October 4, 2004 to Present.

Authority: Greenpoint-Williamsburg Anti-Harassment Area, Zoning Resolution §§23-013, 93-90

Before the Department of Buildings can issue a permit for the alteration or demolition of a multiple dwelling in certain areas designated in the Zoning Resolution, the owner must obtain a "Certification of No Harassment" from the Department of Housing Preservation and Development ("HPD") stating that there has not been harassment of the building's lawful occupants during a specified time period.

The owner of the building identified above has applied for a Certification of No Harassment. If you have any comments or evidence of harassment at this building, please notify HPD at CONH Unit, 100 Gold Street, 6th Floor, New York, NY 10038, by letter postmarked not later than 30 days from the date of this notice or by an in-person statement made within the same period.

n14-22

MAYOR'S OFFICE OF CONTRACT SERVICES

■ NOTICE

Notice of Intent to Issue New Solicitation(s) Not Included in FY 2018 Annual Contracting Plan and Schedule

NOTICE IS HEREBY GIVEN that the Mayor will be issuing the following solicitation(s) not included in the FY 2017 Annual Contracting Plan and Schedule that is published, pursuant to New York City Charter § 312(a):

Agency: Department of Transportation
Description of services sought: vendor (artist) will design, fabricate and install a sculpture at the St. George Ferry Terminal, Staten Island
Start date of the proposed contract: 4/1/2018
End date of the proposed contract: 10/31/2019
Method of solicitation the agency intends to utilize: Sole Source
Personnel in substantially similar titles within agency: None
Headcount of personnel in substantially similar titles within agency: 0

← n22

Notice of Intent to Issue New Solicitation(s) Not Included in FY 2018 Annual Contracting Plan and Schedule

NOTICE IS HEREBY GIVEN that the Mayor will be issuing the following solicitation(s) not included in the FY 2018 Annual Contracting Plan and Schedule that is published, pursuant to New York City Charter § 312(a):

Agency: Department for the Aging
Nature of services sought: Consultant services for home delivered meal program
Start date of the proposed contract: 2/26/2018
End date of the proposed contract: 11/26/2018
Method of solicitation the agency intends to utilize: Task Order
Personnel in substantially similar titles within agency: None
Headcount of personnel in substantially similar titles within agency: 0

← n22

Notice of Intent to Issue New Solicitation(s) Not Included in FY 2018 Annual Contracting Plan and Schedule

NOTICE IS HEREBY GIVEN that the Mayor will be issuing the following solicitation(s) not included in the FY 2018 Annual Contracting Plan and Schedule that is published, pursuant to New York City Charter § 312(a):

Agency: Human Resources Administration
 Description of services sought: To build a comprehensive IT Management and Solutioning Process
 Start date of the proposed contract: 4/1/2018
 End date of the proposed contract: 3/31/2020
 Method of solicitation the agency intends to utilize: Intergovernmental GSA SI
 Personnel in substantially similar titles within agency: None
 Headcount of personnel in substantially similar titles within agency: 0

n22

Notice of Intent to Issue New Solicitation(s) Not Included in FY 2018 Annual Contracting Plan and Schedule

NOTICE IS HEREBY GIVEN that the Mayor will be issuing the following solicitation(s) not included in the FY 2018 Annual Contracting Plan and Schedule that is published, pursuant to New York City Charter § 312(a):

Agency: Department of Citywide Administrative Services
 Description of services sought: Gartner Information Advisory Services
 Start date of proposed contract: 6/13/2018
 End date of proposed contract: 6/12/2019
 Method of solicitation agency intends to utilize: Negotiated Acquisition Extension
 Personnel in substantially similar titles within agency: None
 Headcount of personnel in substantially similar titles within agency: 0

n22

SCHOOL CONSTRUCTION AUTHORITY

NOTICE

PLEASE TAKE NOTICE THAT the New York City School Construction Authority ("SCA"), pursuant to Section 204 of the New York State Eminent Domain Procedure Law ("EDPL"), has made the following Determination and Findings related to the acquisition of property for a site for an approximately 332-seat public school facility in Brooklyn ("Project"): (1) The public purpose of the Project is to construct an approximately 332-seat primary public school facility accommodating students in pre-kindergarten through fifth grades in Brooklyn Community School District No. 15; (2) the Acquisition site, Tax Block 728, Lot 34 is located in Brooklyn on a privately owned parcel located, at 364 43rd Street, and was selected to relieve overcrowding at primary schools in School District 15; and (3) the SCA has determined that it should exercise its powers of condemnation under the EDPL to acquire Lot 34 on Tax Block 728. A complete copy of the SCA's Determinations and Findings will be forwarded, without cost, upon written request directed to the New York City School Construction Authority, 30-30 Thomson Avenue, Long Island City, NY 11101, to the attention of Gayle Mandaro, Senior Director & Senior Attorney.

n21-22

CHANGES IN PERSONNEL

DEPARTMENT OF BUILDINGS
FOR PERIOD ENDING 10/06/17

TITLE		NUM	SALARY	ACTION	PROV	EFF DATE	AGENCY
NAME							
JALIL	ABDUL Q	31622	\$61800.0000	APPOINTED	YES	09/17/17	810
KAI-SUN	LAWRENCE	20215	\$72535.0000	APPOINTED	NO	09/10/17	810
KHAN	FAHAD A	31622	\$61800.0000	APPOINTED	YES	09/17/17	810
KIBRIA	MOHAMMED A	10251	\$42000.0000	APPOINTED	YES	09/10/17	810
KOROL	LARISA	22405	\$65000.0000	INCREASE	YES	09/10/17	810
LOPEZ	ROSARIO	10251	\$48942.0000	RETIRED	NO	09/21/17	810
LOWERY	KEIAHNA C	10251	\$43048.0000	RESIGNED	NO	09/28/17	810
LU	SUSAN	10209	\$13.3000	APPOINTED	YES	09/27/17	810
MAI	KEVIN K	31622	\$61800.0000	APPOINTED	YES	09/24/17	810
MANNAN	MARUFA N	22405	\$65000.0000	APPOINTED	YES	09/24/17	810
MARTINEZ	JAEL	10208	\$14.9100	RESIGNED	YES	09/22/17	810
MATHURIN	DESLIE D	31622	\$61800.0000	APPOINTED	YES	09/17/17	810

DEPARTMENT OF BUILDINGS
FOR PERIOD ENDING 10/06/17

TITLE		NUM	SALARY	ACTION	PROV	EFF DATE	AGENCY
NAME							
PAIVA	EDUARDO N	31622	\$61800.0000	APPOINTED	YES	09/17/17	810
RADWAN	AHMED M	22405	\$65000.0000	APPOINTED	YES	09/17/17	810
ROGERS	MELBA C	10251	\$42839.0000	APPOINTED	YES	09/17/17	810
SCHURMAN	JULIA R	10232	\$22.7200	RESIGNED	YES	08/27/17	810
SIBBLIES	RUPERT E	10251	\$53436.0000	RESIGNED	NO	08/13/17	810
STEWART	KAMILLE K	30086	\$61863.0000	APPOINTED	YES	09/24/17	810
STOVALL	BRIAN D	31622	\$61800.0000	RESIGNED	YES	09/10/17	810

SURUJNARAIN	AMANDA D	10209	\$13.3000	APPOINTED	YES	09/27/17	810
SYLA	URIM	31623	\$65727.0000	RESIGNED	NO	09/23/17	810
TAKAHASHI	DEAN T	31629	\$61800.0000	APPOINTED	YES	09/17/17	810
TOVAR	DAVID	22405	\$65000.0000	APPOINTED	YES	09/24/17	810
TUFA	SAIMIR	31629	\$61800.0000	APPOINTED	YES	09/17/17	810
WAHIDUZZAMAN	ABUL	31622	\$61800.0000	APPOINTED	YES	09/24/17	810
WARD	JEFFREY H	20202	\$30.1200	APPOINTED	YES	09/17/17	810
ZYADA	AMIN	22405	\$65000.0000	RESIGNED	YES	09/27/17	810

DEPT OF HEALTH/MENTAL HYGIENE
FOR PERIOD ENDING 10/06/17

TITLE		NUM	SALARY	ACTION	PROV	EFF DATE	AGENCY
NAME							
ADEBARA	DANIEL O	31215	\$42435.0000	APPOINTED	YES	09/26/17	816
AFFRONTI	MEGAN C	21744	\$98480.0000	RESIGNED	YES	09/27/17	816
AHAM	MARGARET M	51008	\$32.2400	APPOINTED	YES	09/10/17	816
AHMODU	QUAM A	51008	\$32.2400	APPOINTED	YES	09/10/17	816
AKTER	PANNA	10251	\$42839.0000	APPOINTED	NO	09/17/17	816
ALAM	REJINA	21744	\$105500.0000	INCREASE	YES	09/24/17	816
ALLEN	ANNETTE S	51022	\$32.4900	APPOINTED	YES	09/10/17	816
ALVAREZ	CARLOTA F	83052	\$52960.0000	RESIGNED	YES	09/17/17	816
ANDERSON	DEVAUGHN A	90644	\$13.8900	RESIGNED	YES	09/21/17	816
APPEL	ABE S	51022	\$32.4900	APPOINTED	YES	09/10/17	816
ARCHIBALD	NYOKA E	90644	\$29882.0000	APPOINTED	YES	09/17/17	816
AUSTIN	MONIQUE L	51008	\$32.2400	APPOINTED	YES	09/27/17	816
AYOUB	CAITLIN C	21849	\$76516.0000	INCREASE	YES	09/03/17	816
BAKALOVA-MCCOY	VICTORIA	51008	\$32.2400	APPOINTED	YES	09/10/17	816
BARCLAY	AISHA C	10124	\$56798.0000	PROMOTED	NO	09/17/17	816
BASILE	LINDA	51008	\$25.8700	RESIGNED	YES	09/28/06	816
BASS	SHERYLL R	51022	\$32.4900	DECREASE	NO	08/27/17	816
BELBETH	AHMED	10209	\$13.3000	RESIGNED	YES	09/12/17	816
BEMAH	CONSTANC A	51022	\$32.4900	APPOINTED	YES	09/10/17	816
BERNADEL	KIMBERLY	51008	\$32.2400	APPOINTED	YES	09/10/17	816
BOLCER	JULIE K	10026	\$115731.0000	RESIGNED	NO	09/17/17	816
BONAPARTE	SANCIA S	10024	\$87791.0000	PROMOTED	NO	09/24/17	816
BROWN	MARSHA	10251	\$35167.0000	APPOINTED	NO	09/17/17	816
CAMERON II	DERRICK W	51022	\$32.4900	APPOINTED	YES	09/10/17	816
CAMIDGE	JOHN R	91915	\$361.4800	APPOINTED	YES	09/10/17	816
CAMPBELL	DEIDRE A	51022	\$32.4900	APPOINTED	YES	09/10/17	816

DEPT OF HEALTH/MENTAL HYGIENE
FOR PERIOD ENDING 10/06/17

TITLE		NUM	SALARY	ACTION	PROV	EFF DATE	AGENCY
NAME							
CAMPBELL	SHAINA	95649	\$130000.0000	INCREASE	YES	09/10/17	816
CARRILLO	TYRELL A	52040	\$59019.0000	RESIGNED	YES	09/27/17	816
CETOUTE	MARIE D	51008	\$32.2400	APPOINTED	YES	09/10/17	816
CHAMBERLAIN	MEREDITH L	51008	\$32.2400	APPOINTED	YES	09/10/17	816
CHAN	MEI-TAT	21849	\$84425.0000	RESIGNED	YES	09/29/17	816
CHARLES	MELIKA N	51008	\$32.2400	APPOINTED	YES	09/10/17	816
CHARLOT	AGLAE	53859	\$174240.0000	RETIRED	YES	09/30/17	816
CHEN	DOUGLAS Y	53036	\$71.0600	RESIGNED	YES	09/29/17	816
CHEW	LAUREN	51022	\$32.4900	APPOINTED	YES	09/10/17	816
CLARKE	SHIRLEY	31215	\$58082.0000	RETIRED	NO	09/27/17	816
COLON	VALENTIN S	51001	\$55977.0000	APPOINTED	YES	09/17/17	816
COOPER	GAIL A	95456	\$177984.0000	INCREASE	YES	09/10/17	816
CORBINO-BALLANTY	JEAN L	51008	\$32.2300	RESIGNED	YES	09/10/17	816
COSTELLO	JACLYN M	21849	\$76516.0000	INCREASE	YES	09/03/17	816
CRESCIULLO	FRANK	82989	\$160248.0000	RESIGNED	YES	09/24/17	816
DAM	TINA N	10209	\$15.9000	INCREASE	YES	09/24/17	816
DAVIDOVA	LUIZA	51008	\$32.2400	APPOINTED	YES	09/10/17	816
DAVIS	VICTORIA P	10209	\$9.3100	RESIGNED	YES	06/07/07	816
DECASTRO	LYDIA M	2184C	\$124620.0000	INCREASE	YES	09/10/17	816
DENNIS	MONIQUE N	51008	\$32.2400	APPOINTED	YES	09/10/17	816
DEVIEIRA	CHRISTIN B	51001	\$55977.0000	RESIGNED	YES	09/01/17	816
DHARNI	POONAM B	51001	\$70200.0000	RESIGNED	YES	09/23/17	816
DIXON	GENA M	51022	\$32.4900	APPOINTED	YES	09/10/17	816
DONKOR	IVY A	51022	\$32.4900	APPOINTED	YES	09/10/17	816
DORIMAIN	MURCIE M	51022	\$32.4900	APPOINTED	YES	09/10/17	816
DOWNIE	CAROLINA G	10209	\$15.9000	DECREASE	YES	09/17/17	816
DREYFUS	KATHERIN A	51022	\$32.4900	APPOINTED	YES	09/10/17	816
DUNKLEY	CLAUDIA C	51611	\$67000.0000	APPOINTED	YES	09/24/17	816
EDMONSON	STEPHAN D	10208	\$14.9100	APPOINTED	YES	09/26/17	816
EDWARDS	ELIZABETH R	51022	\$32.5000	RESIGNED	YES	09/06/17	816
EKSTEIN	TAMAR	51022	\$32.4900	APPOINTED	YES	09/10/17	816
FAMULA	PAULINA	51008	\$32.2400	APPOINTED	YES	09/10/17	816
FATOLA	HANNAH O	51022	\$32.4900	DECREASE	NO	08/27/17	816
FELIX	AUSTIN A	56057	\$50362.0000	INCREASE	YES	09/17/17	816
FENG	ZHENMEI	40510	\$70000.0000	APPOINTED	YES	09/24/17	816
FIELDS	VIOLET T	21849	\$61377.0000	INCREASE	YES	09/10/17	816
FLOREZ	JOSE	10050	\$94724.0000	INCREASE	YES	09/10/17	816
FLOREZ	JOSE	13652	\$87708.0000	APPOINTED	NO	06/18/17	816
FRANKLIN	TRACEY R	51022	\$32.5000	RESIGNED	YES	07/01/17	816
FULMER	CASEY J	21744	\$59708.0000	APPOINTED	YES	09/24/17	816
GARRIS	JENNIFER L	51001	\$55977.0000	RESIGNED	YES	09/15/17	816
GAVITT	CAITLIN K	51022	\$32.4900	APPOINTED	YES	09/10/17	816
GHEITH	ALI M	21744	\$100321.0000	RESIGNED	YES	09/22/17	816
GIBBONS	HARRIETT L	51008	\$32.2400	APPOINTED	YES	09/10/17	816
GORDON	BRITTANY A	81815	\$16.3000	RESIGNED	YES	09/17/17	816
GOROUSINGH	GEOFFREY	34221	\$98654.0000	INCREASE	NO	09/24/17	816
GRAVES	JASMINE D	21744	\$90000.0000	INCREASE	YES	09/10/17	816
GREENBERG	MICHAEL J	95451	\$224749.0000	INCREASE	YES	09/17/17	816
GULKAROV	VYACHESL	51022	\$32.4900	APPOINTED	YES	09/10/17	816
GURSHUMOVA	ESMIRALD	51022	\$32.4900	DECREASE	NO	08/27/17	816
HALE	EVAN A	10209	\$13.3000	DECREASE	YES	09/28/17	816

DEPT OF HEALTH/MENTAL HYGIENE
FOR PERIOD ENDING 10/06/17

TITLE		NUM	SALARY	ACTION	PROV	EFF DATE	AGENCY
NAME							
HALL	ANDREA	51008	\$32.2400	APPOINTED	YES	09/10/17	816
HALLER	PAMELA S	10069	\$116802.0000	INCREASE	NO	09/10/17	816

HANOMAN	DENISE	N	51022	\$32,490.00	DECREASE	NO	08/27/17	816
HAWANA	ADAM		10038	\$81000.0000	RESIGNED	YES	09/24/17	816
HELBURN	LISA	M	10069	\$133236.0000	INCREASE	NO	09/24/17	816
HEMANS HENRY	CALAINA		10069	\$147683.0000	INCREASE	NO	09/10/17	816
HENDERSON	YOLANDA	I	51008	\$32,240.00	APPOINTED	YES	09/10/17	816
HENRY	DINAH	W	51008	\$32,240.00	APPOINTED	YES	09/10/17	816
HENRY	ETTA	M	51022	\$32,490.00	APPOINTED	YES	09/10/17	816
HIGGINS-AHLAWAT	KANDREA	O	10095	\$98000.0000	APPOINTED	YES	09/24/17	816
HOM	JANICE	R	51022	\$32,490.00	APPOINTED	YES	09/10/17	816
HONG	HYUN KYO		10209	\$15,900.00	DECREASE	YES	09/24/17	816
HONG	JIEUN		10209	\$11,500.00	RESIGNED	YES	08/25/17	816
HORVATH	JENNIFER	S	51022	\$32,490.00	RESIGNED	NO	09/01/17	816
HUANG	TIFFANY	J	10232	\$23,220.00	RESIGNED	YES	09/17/17	816
HUANG	VIVIAN	W	53040	\$79,440.00	RESIGNED	YES	09/08/17	816
HUANG	YANTING		10209	\$15,900.00	INCREASE	YES	09/24/17	816
HUNT	JACLYN	N	51008	\$32,240.00	APPOINTED	YES	09/10/17	816
HUNTER	JEFFREY	M	10095	\$145000.0000	INCREASE	YES	09/10/17	816
HUYNH	LAURA		21849	\$61377.0000	INCREASE	YES	09/10/17	816
ISKHAKOVA	NINA		51022	\$32,490.00	APPOINTED	YES	09/10/17	816
IWU	OGONNA S	N	51022	\$32,490.00	APPOINTED	YES	09/10/17	816
JOHNSON	PAULA	C	10069	\$80000.0000	INCREASE	NO	09/10/17	816
JURAEVA	NILUFAR		51008	\$32,240.00	APPOINTED	YES	09/10/17	816
JURGE	CARMEN		81803	\$32221.0000	APPOINTED	YES	09/24/17	816
KALMYKOV	YURIY		90644	\$29882.0000	APPOINTED	YES	09/24/17	816
KAMDEM	JEAN PIE		51022	\$32,490.00	DECREASE	NO	08/27/17	816
KAPLAN	ALEJANDR	M	10232	\$23,230.00	RESIGNED	YES	08/30/17	816
KAPLIN	MICHELLE	D	51022	\$32,490.00	APPOINTED	YES	09/10/17	816
KARP	DAVID	M	21514	\$73148.0000	RETIRED	NO	09/20/17	816
KAUR	BALWINDE		51022	\$32,490.00	DECREASE	NO	08/27/17	816
KEHOE	MARY	K	51008	\$32,230.00	RESIGNED	YES	09/10/17	816
KEWLEY	ROXANNE		10124	\$76131.0000	INCREASE	NO	09/24/17	816
KHAN	CRYSTAL	A	06776	\$82395.0000	APPOINTED	YES	09/17/17	816
KIMATOVA	EKATERIN		51022	\$32,490.00	APPOINTED	YES	09/10/17	816
KIRBY	SUSAN	A	51008	\$32,240.00	APPOINTED	YES	09/10/17	816
KNIGHTS	JADE	S	31215	\$42435.0000	RESIGNED	YES	09/13/17	816
KOLA	PRANVERA		51022	\$32,490.00	APPOINTED	YES	09/10/17	816
KRZYSTYNIAK	BARBARA		51008	\$32,240.00	APPOINTED	YES	09/10/17	816
LABOSSIERE	JOCELYNE	M	51008	\$32,240.00	APPOINTED	YES	09/10/17	816
LARBI	GLORIA	M	51022	\$32,490.00	APPOINTED	YES	09/10/17	816
LAROCHEL	CLIFFORD	A	10069	\$87296.0000	INCREASE	NO	09/10/17	816
LEE	HYANGSOO		51022	\$32,490.00	APPOINTED	YES	09/10/17	816
LEE	KELSEY	Q	56056	\$30273.0000	RESIGNED	YES	09/28/17	816
LEE	TONY	T	1002D	\$98000.0000	APPOINTED	YES	09/24/17	816
LEONG-BRANDT	CAROL	M	51008	\$32,230.00	RETIRED	YES	09/29/17	816
LEONIDAS	SIDNEY		10069	\$58926.0000	INCREASE	NO	09/10/17	816
LETAVISH	MEGAN	E	51022	\$32,500.00	RESIGNED	YES	09/02/17	816
LEVEILLE MALETT	ROSENIE		51008	\$32,240.00	APPOINTED	YES	09/10/17	816
LI	JIAN		51022	\$32,490.00	APPOINTED	YES	09/10/17	816
LI	JIEHUI		10069	\$113532.0000	INCREASE	NO	09/10/17	816

DEPT OF HEALTH/MENTAL HYGIENE
FOR PERIOD ENDING 10/06/17

NAME	TITLE	NUM	SALARY	ACTION	PROV	EFF DATE	AGENCY	
LITTLES	KEYANTA	C	51008	\$32,240.00	APPOINTED	YES	09/10/17	816
LIU	BOWEN		10095	\$135456.0000	INCREASE	YES	09/17/17	816
LOMBARDO	JENNIFER		51008	\$32,240.00	APPOINTED	YES	09/10/17	816
LOPEZ	CINDY	G	56056	\$39275.0000	RESIGNED	YES	08/30/17	816
LOPEZ BLOISE	LUCILA	D	21744	\$80829.0000	INCREASE	YES	09/17/17	816
LOPEZ-GORDILS	DIGNA		10124	\$60000.0000	APPOINTED	YES	09/17/17	816
LUNDI	ELIZABET	T	30087	\$71950.0000	INCREASE	YES	09/17/17	816
MACK	TANYA	A	21849	\$76516.0000	INCREASE	YES	09/03/17	816
MAHMOOD	NUSRAT		51611	\$67000.0000	APPOINTED	YES	09/17/17	816
MANSU	MOSES		10069	\$95983.0000	INCREASE	NO	09/10/17	816
MANZELLA	LORI	A	51008	\$32,230.00	RETIRED	YES	09/24/17	816
MARRERO	ELIZABET		21849	\$76516.0000	INCREASE	YES	09/03/17	816
MARTIN	JACQUELI	M	06776	\$82395.0000	APPOINTED	YES	09/17/17	816
MARTINEZ	EDWARD		10250	\$17,280.00	APPOINTED	NO	09/17/17	816
MARTINEZ	TIFFANY	L	31215	\$42435.0000	APPOINTED	YES	09/10/17	816
MASSA	TATIANA	A	51022	\$32,490.00	DECREASE	NO	08/27/17	816
MATOS	ALEXANDR	M	10209	\$12,300.00	RESIGNED	YES	09/19/17	816
MATTIA	LISA	G	51022	\$32,490.00	APPOINTED	YES	09/10/17	816
MCCORMICK	LILLETTE		31215	\$42435.0000	APPOINTED	YES	09/17/17	816
MCCURDY-BABB	ROXAN		51008	\$32,240.00	APPOINTED	YES	09/10/17	816
MCKAY	KYRA		2184C	\$128672.0000	INCREASE	YES	09/10/17	816
MCLEAN	SHURLA	H	10069	\$81004.0000	INCREASE	NO	09/10/17	816
MEHMETI	GZIM		51022	\$32,490.00	APPOINTED	YES	09/10/17	816
MINGO	JENNIFER		10251	\$38956.0000	APPOINTED	NO	09/17/17	816
MIRANDA	MARIA	D	51008	\$32,230.00	RESIGNED	YES	09/10/17	816
MOHAMMED	ASLAM		10251	\$38956.0000	APPOINTED	NO	09/17/17	816
MONIS	CLAYTON	V	10234	\$14,170.00	RESIGNED	YES	08/11/17	816
MOREL	YALISSA	D	52406	\$32828.0000	APPOINTED	YES	09/24/17	816
MORENO DE OLIVE	NAGILA		51022	\$32,490.00	DECREASE	NO	08/27/17	816
MORGAN	ELEANOR		51022	\$32,490.00	APPOINTED	YES	09/10/17	816
MULLIGAN	SHANTA	A	51022	\$32,490.00	APPOINTED	YES	09/10/17	816
MURRAY	JOYCE		51022	\$32,490.00	APPOINTED	YES	09/10/17	816
NARINE	ELISABET	C	81815	\$16,300.00	APPOINTED	YES	09/24/17	816
NEPTUNE	CAREN	J	51008	\$32,240.00	APPOINTED	YES	09/10/17	816
NEPTUNE-MUSTAFA	NATALIE		51022	\$32,490.00	APPOINTED	YES	09/10/17	816
NICK	GILBERT	A	10069	\$98499.0000	INCREASE	NO	09/10/17	816
NOISETTE	GINA		51022	\$32,490.00	DECREASE	NO	08/27/17	816
NORTON	JENNIFER	M	21744	\$108808.0000	RESIGNED	YES	09/23/17	816
NWAKANMA	AKUDO	J	51008	\$32,240.00	APPOINTED	YES	09/10/17	816
NWOSU	OKECHUKW		31215	\$42435.0000	RESIGNED	YES	09/13/17	816
O' HALLORAN	CYNTHIA	B	51008	\$32,230.00	RESIGNED	YES	09/10/17	816
OBIOHA	PEACE	O	51008	\$32,230.00	RESIGNED	YES	09/10/17	816
ONWUKWE	STELLA	N	51022	\$32,490.00	INCREASE	NO	08/27/17	816
ORTIZ	AILEEN		10124	\$56798.0000	PROMOTED	NO	09/17/17	816
OSOBA	OLUWATIM	T	21849	\$61377.0000	INCREASE	YES	09/10/17	816
OSUAGWU	DANIEL		51181	\$63767.0000	APPOINTED	YES	08/27/17	816
OTERO	LINDA		56058	\$65000.0000	RESIGNED	YES	09/23/17	816
PARISI	BARBARA		51022	\$32,500.00	RETIRED	NO	09/20/17	816

LATE NOTICE

OFFICE OF THE MAYOR

NOTICE

NOTICE OF A PUBLIC HEARING
ON PROPOSED LOCAL LAWS

PURSUANT TO STATUTORY REQUIREMENT, NOTICE IS HEREBY GIVEN that proposed Local Laws numbered and titled hereinafter have been passed by the Council and that a public hearing on such proposed Local Laws will be held in the Blue Room, at City Hall, Borough of Manhattan, New York City, on November 27, 2017, at 12:00 P.M.:

Int. No. 508-A - A Local Law to amend the New York City charter, in relation to online facilitation of voter registration.

Int. No. 657-A - A Local Law to amend the administrative code of the City of New York, in relation to the documentation of annual water tank inspections and the reporting of such inspections.

Int. No. 1116-A - A Local Law to amend the administrative code of the City of New York, in relation to mapping motor vehicle related injuries and fatalities.

Int. No. 1257-A - A Local Law to amend the administrative code of the City of New York, in relation to requiring an annual school safety implementation report, and providing for the repeal of such report.

Int. No. 1267-A - A Local Law to amend the administrative code of the City of New York, in relation to prohibiting certain disclosures of intimate images.

Int. No. 1463-A - A Local Law to amend the administrative code of the City of New York, in relation to establishing a program to provide public notification of hit-and-run incidents.

Int. No. 1528-A - A Local Law to amend the administrative code of the City of New York, in relation to names of public datasets requested under the freedom of information law.

Int. No. 1557-A - A Local Law to amend the New York City charter and the administrative code of the City of New York, in relation to establishing a chief privacy officer and policies and protocols relating to the handling of identifying information.

Int. No. 1579-A - A Local Law to amend the administrative code of the City of New York, in relation to access to non-public areas of City property and property of human services contractors and subcontractors.

Int. No. 1588-A - A Local Law to amend the administrative code of the City of New York, in relation to identifying information.

Int. No. 1637-A - A Local Law to amend the administrative code of the City of New York, in relation to creating a long-term energy plan for the City and establishing a New York City energy policy advisory subcommittee.

Int. No. 1673-A - A Local Law to amend the administrative code of the City of New York, in relation to notice of the recording of certain real estate instruments.

Int. No. 1692-A - A Local Law to amend the administrative code of the City of New York, in relation to technical corrections to Local Law 116 for the year 2017.

Int. No. 1707-A - A Local Law to amend the administrative code of the City of New York, in relation to amending open data standards.

Int. No. 1722-A - A Local Law to amend the administrative code of the City of New York, in relation to providing notice to class two property owners about registration of rent-stabilized units and housing affordability programs.

Preconsidered Int. No. 1763 - A Local Law to amend the administrative code of the City of New York, in relation to the eligible funds exemption for veterans.

Bill de Blasio
Mayor

NOTE: Individuals requesting Sign Language Interpreters should contact the Mayor's Office of City Legislative Affairs, 253 Broadway, 4th Floor, New York, NY 10007, (212) 788-3678, no later than five days prior to the public hearing.