



THE CITY RECORD

Official Journal of The City of New York

THE CITY RECORD U.S.P.S. 0114-660
Printed on paper containing 30% post-consumer material

VOLUME CXLVI NUMBER 33

TUESDAY, FEBRUARY 19, 2019

Price: \$4.00

TABLE OF CONTENTS

PUBLIC HEARINGS AND MEETINGS

Borough President - Manhattan	773
Borough President - Queens	773
Charter Revision Commission	774
City Planning Commission	774
City University	791
Community Boards	791
Board of Education Retirement System	792
Housing Authority	792
Housing Preservation and Development	792
Landmarks Preservation Commission	792
Transportation	793

COURT NOTICES

Supreme Court	795
Queens County	795

PROPERTY DISPOSITION

Citywide Administrative Services	796
Office of Citywide Procurement	796
Housing Preservation and Development	796
Police	796

PROCUREMENT

Administration for Children's Services	797
Aging	797
Contract Procurement and Support Services	797

Citywide Administrative Services	798
Correction	798
Central Office of Procurement	798
Finance	798
Administration and Planning	798
Homeless Services	798
Office of Contracts	798
Housing Authority	799
Supply Management	799
Parks and Recreation	799
Contracts	800
Transportation	800
Bridges	800
IT and Telecom	800

CONTRACT AWARD HEARINGS

Environmental Protection	801
--------------------------	-----

SPECIAL MATERIALS

Comptroller	801
Housing Preservation and Development	801

LATE NOTICE

Board of Standards and Appeals	802
Economic Development Corporation	802
Contracts	802
Design and Construction	803
Contracts	803
Youth and Community Development	803

READER'S GUIDE	804
----------------	-----

THE CITY RECORD

BILL DE BLASIO

Mayor

LISETTE CAMILO

Commissioner, Department of Citywide Administrative Services

ELI BLACHMAN

Editor, The City Record

JANAE C. FERREIRA

Assistant Editor, The City Record

Published Monday through Friday except legal holidays by the New York City Department of Citywide Administrative Services under Authority of Section 1066 of the New York City Charter.

Subscription \$500 a year, \$4.00 daily (\$5.00 by mail). Periodicals Postage Paid at New York, NY
POSTMASTER: Send address changes to
THE CITY RECORD, 1 Centre Street,
17th Floor, New York, NY 10007-1602

Editorial Office/Subscription Changes:
The City Record, 1 Centre Street, 17th Floor,
New York, NY 10007-1602 (212) 386-0055

Visit The New City Record Online (CROL)
at www.nyc.gov/cityrecord for a
searchable database of all notices published
in the City Record.

PUBLIC HEARINGS AND MEETINGS

See Also: Procurement; Agency Rules

BOROUGH PRESIDENT - MANHATTAN

■ PUBLIC HEARINGS

The February Manhattan Borough Board Meeting and Public Hearing on 1) FY 2020 Preliminary Expense and Capital Budget and 2) the Department of City Planning's City-Wide Zoning Text Amendment for residential buildings in high-density tower districts to discourage



excessively tall mechanical voids that elevate upper-story residential units above the surrounding context, will be held on Thursday, February 21st, 2019, at 8:30 A.M., at 1 Centre Street, 19th Floor South, New York, NY 10007. The proposed change would apply to residential towers in non-contextual R9 and R10 Residence Districts and their equivalent Commercial Districts.

Accessibility questions: Brian Lafferty, (212) 669-4564, blafferty@manhattanbp.nyc.gov, by: Wednesday, February 20, 2019, 5:00 P.M.



f15-21

BOROUGH PRESIDENT - QUEENS

■ PUBLIC HEARINGS

In accordance with Section 241 of the New York City Charter, The Queens Borough Board will hold a public hearing, on Wednesday, February 20th, 2019, starting at 10:00 A.M. The hearing will be held, in Room 200, in Queens Borough Hall, 120-55 Queens Boulevard, Kew Gardens. This hearing is to obtain the views and recommendations of the community boards within the borough, residents of the borough and others with substantial interests in the borough on the proposals contained in the preliminary budget and on the capital and service needs of the borough. Those wishing to testify can register to speak by visiting www.queensbp.org/budget/. Registration will be open until Tuesday, February 19th, 2019, at 5:00 P.M. After that time, speakers will be added to the end of the list, on a first come first served basis. Twenty-five copies of your written testimony must be provided at the time of the hearing.



f19

CHARTER REVISION COMMISSION

MEETING

NOTICE OF PUBLIC MEETING

The New York City Charter Revision Commission 2019, will hold an issues forum open to the public, at 6:00 P.M., on Monday, February 25, 2019, at City Hall in Council Chambers, City Hall, New York, NY 10007.

This meeting is open to the public. Because this is a public meeting and not a public hearing, the public will have the opportunity to observe the Commission's discussions, but not testify before it.

If you are not able to attend, but wish to watch the meeting, all public hearings and meetings will be livestreamed, at the Commission's website found here: www.charter2019.nyc.

What if I need assistance to observe the meeting?

This location is accessible to individuals using wheelchairs or other mobility devices. With advance notice, American Sign Language interpreters will be available and members of the public may request induction loop devices and language translation services.

Find out more about the NYC Charter Revision Commission 2019, by visiting us at our website: www.charter2019.nyc.

Follow us on Twitter @charter2019nyc, Instagram @charter2019nyc and Facebook, at facebook.com/Charter2019/

Accessibility questions: info@charter2019.nyc, (212) 482-5155, by: Thursday, February 21, 2019, 5:00 P.M.



f19-25

NOTICE OF PUBLIC MEETING

The New York City Charter Revision Commission 2019, will hold an issues forum open to the public, at 6:00 P.M., on Wednesday, February 20, 2019, at City Hall in Council Chambers, City Hall, New York, NY 10007.

This meeting is open to the public. Because this is a public meeting and not a public hearing, the public will have the opportunity to observe the Commission's discussions, but not testify before it.

If you are not able to attend, but wish to watch the meeting, all public hearings and meetings will be livestreamed, at the Commission's website found here: www.charter2019.nyc.

What if I need assistance to observe the meeting?

This location is accessible to individuals using wheelchairs or other mobility devices. With advance notice, American Sign Language interpreters will be available and members of the public may request induction loop devices and language translation services.

Find out more about the New York City Charter Revision Commission 2019, by visiting us at our website: www.charter2019.nyc.

Follow us on Twitter @charter2019nyc, Instagram @charter2019nyc, and Facebook, at facebook.com/Charter2019/.

Accessibility questions: info@charter2019.nyc, (212) 482-5155, by: Friday, February 15, 2019, 5:00 P.M.



f13-20

CITY PLANNING COMMISSION

PUBLIC HEARINGS

NOTICE IS HEREBY GIVEN that resolutions have been adopted by the City Planning Commission, scheduling a public hearing on the following matters to be held at NYC City Planning Commission Hearing Room, Lower Concourse, 120 Broadway, New York, NY, on Wednesday, February 27, 2019, at 10:00 A.M.

BOROUGH OF THE BRONX

Nos. 1 & 2

2069 BRUCKNER BOULEVARD REZONING

No. 1

CD 9 IN THE MATTER OF an application submitted by Azimuth Development Group LLC, pursuant to Sections 197-c and 201 of the New York City Charter for an amendment of the Zoning Map, Section Nos. 4b & 7a:

- 1. changing from an R5 District to an R7A District property bounded by Chatterton Avenue, Olmstead Avenue, Bruckner Expressway, and a line 300 feet westerly of Olmstead Avenue; and
2. establishing within the R7A District a C2-4 District bounded by Chatterton Avenue, Olmstead Avenue, Bruckner Expressway, a line 300 feet westerly of Olmstead Avenue, a line midway between Chatterton Avenue and Bruckner Boulevard (northerly portion), and a line 100 feet westerly of Olmstead Avenue;

as shown on a diagram (for illustrative purposes only) dated January 7, 2019, and subject to the conditions of CEQR Declaration E-515.

No. 2

CD 9 IN THE MATTER OF an application submitted by Azimuth Development Group LLC, pursuant to Section 201 of the New York City Charter, for an amendment of the Zoning Resolution of the City of New York, modifying Appendix F for the purpose of establishing a Mandatory Inclusionary Housing area.

Matter underlined is new, to be added; Matter struck out is to be deleted; Matter within # # is defined in Section 12-10; * * * indicates where unchanged text appears in the Zoning Resolution.

* * *

APPENDIX F Inclusionary Housing Designated Areas and Mandatory Inclusionary Housing Areas

* * *

THE BRONX

* * *

The Bronx Community District 9

* * *

Map 5 - [date of adoption]

[PROPOSED MAP]



Mandatory Inclusionary Housing Area see Section 23-154(d)(3)

Area 5 - [date of adoption] - MIH Program Option 1

Portion of Community District 9, The Bronx

BOROUGH OF BROOKLYN Nos. 3-6

1921 ATLANTIC AVENUE

No. 3

CD 3 C 190160 HAK

IN THE MATTER OF an application submitted by the NYC Department of Housing Preservation and Development (HPD)

- 1. pursuant to Article 16 of the General Municipal Law of New York State for:
a) the designation of properties located at 17-23 Prescott Place, 18-22 Bancroft Place and 1911-1923 Atlantic Avenue
b) an Urban Development Action Area Project for such area; and
2. pursuant to Section 197-c of the New York City Charter for the disposition of properties located at Block 1557, Lots 3, 4, 23, 26, 28, 31, 32, 33, 34, 35, 36 and 37 to a developer to be selected by HPD;

to facilitate a mixed-use development containing approximately 235 affordable housing units, commercial and community facility space.

No. 4

CD 3 C 190161 ZMK

IN THE MATTER OF an application submitted by NYC Department of Housing Preservation and Development and DTF Atlantic, LLC, pursuant to Sections 197-c and 201 of the New York City Charter for the amendment of the Zoning Map, Section No. 17a:

- 1. eliminating a Special Mixed Use District (MX-10) bounded by a line midway between Herkimer Street and Atlantic Avenue, Bancroft Place, the northerly boundary line of the Long Island Railroad Right-Of-Way (Atlantic Division), and Prescott Place;
2. changing an M1-1/R7D District to an R8A District property bounded by a line midway between Herkimer Street and Atlantic Avenue, Bancroft Place, the northerly boundary line of the Long Island Railroad Right-Of-Way (Atlantic Division), and Prescott Place; and
3. establishing within the proposed R8A District a C2-4 District bounded by a line 100 feet northerly of Atlantic Avenue, Bancroft Place, the northerly boundary line of the Long Island Railroad Right-Of-Way (Atlantic Division), and Prescott Place;

as shown on a diagram (for illustrative purposes only) dated November 13, 2018.

No. 5

CDs 3 N 190162 ZRK

IN THE MATTER OF an application submitted by NYC Department of Housing Preservation and Development and DTF Atlantic, LLC, pursuant to Section 201 of the New York City Charter, for an amendment of the Zoning Resolution of the City of New York, modifying APPENDIX F for the purpose of establishing a Mandatory Inclusionary Housing area.

Matter underlined is new, to be added;
Matter struck out is to be deleted;
Matter within # # is defined in Section 12-10;
* * * indicates where unchanged text appears in the Zoning Resolution.

* * *

APPENDIX F

Inclusionary Housing Designated Areas and Mandatory Inclusionary Housing Areas

* * *

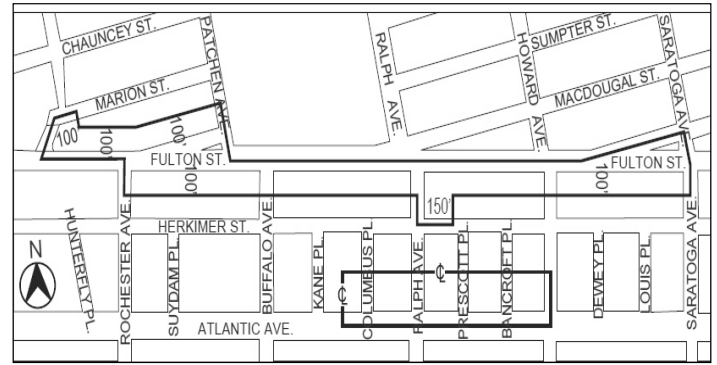
BROOKLYN

* * *

Brooklyn Community District 3

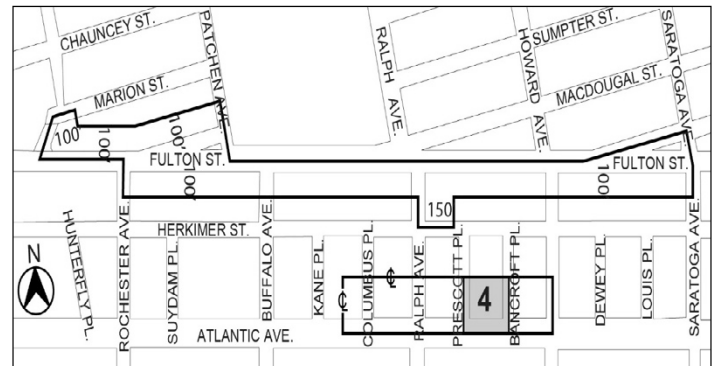
[EXISTING MAP]

Map 2 - (10/29/07)



[PROPOSED MAP]

Map 2 - [date of adoption]



- Legend:
- Inclusionary Housing designated area
- Mandatory Inclusionary Housing Program Area see Section 23-154 (d) (3)

Area 4 [date of adoption] - MIH Program Option 1

Portion of Community District 3, Borough of Brooklyn

No. 6

CDs 3 & 16 C 190163 HUK

IN THE MATTER OF an application submitted by the Department of Housing Preservation and Development (HPD) pursuant to Section 505 of Article 15 of the General Municipal (Urban Renewal) Law of New York State and Section 197-c of the New York City Charter, for the first amendment to the Saratoga Square Urban Renewal Plan for the Saratoga Square Urban Renewal Area.

No. 7

813 STERLING PLACE

CD 8 C 190181 POK

IN THE MATTER OF an application submitted by the Administration for Children's Services and the Department of Citywide Administrative Services, pursuant to Section 197-c of the New York City Charter, for the acquisition of property located at 813 Sterling Place (Block 1240, Lot 56) for continued use as a child care center.

No. 8

370 NEW LOTS AVENUE

CD 5 C 190182 POK

IN THE MATTER OF an application submitted by the Administration for Children's Services and the Department of Citywide Administrative Services, pursuant to Section 197-c of the New York City Charter, for the acquisition of property located at 370 New Lots Avenue (Block 4298, Lot 7) for continued use as a child care center.

BOROUGH OF QUEENS

Nos. 9 & 10
47-15 34th AVENUE REZONING

No. 9

CD 1 C 180530 ZMQ

IN THE MATTER OF an application submitted by Ashley Young LLC and John Young Associates LLC pursuant to Sections 197-c and 201 of the New York City Charter for an amendment of the Zoning Map, Section No. 9b:

- 1. changing from an R5 District to an R6B District property bounded by a line 150 northeasterly of 34th Avenue, 47th Street, a line 140 feet northeasterly of 34th Avenue, and a line midway between 46th Street and 47th Street;

2. changing from a C8-1 District to an R6B District property bounded by a line 140 feet northeasterly of 34th Avenue, 47th Street, 34th Avenue, a line 50 feet northwesterly of 47th Street, a line 100 feet northeasterly of 34th Avenue, and a line midway between 46th Street and 47th Street;
3. changing from an R5 District to an R7X District property bounded by a line 150 feet northeasterly of 34th Avenue, 48th Street, a line 140 feet northeasterly of 34th Avenue, and 47th Street;
4. changing from a C8-1 District to an R7X District property bounded by a line 140 feet northeasterly of 34th Avenue, 48th Street, 34th Avenue, and 47th Street;
5. establishing within existing and proposed R6B Districts a C2-4 district bounded by a line 150 feet northeasterly of 34th Avenue, 47th Street, 34th Avenue, and a line midway between 46th Street and 47th Street; and,
6. establishing within a proposed R7X District a C2-4 District bounded by a line 150 feet northeasterly of 34th Avenue, 48th Street, 34th Avenue, and 47th Street;

as shown on a diagram (for illustrative purposes only) dated November 13, 2018, and subject to the conditions of CEQR Declaration E-509.

No. 10

CD 1 **N 180529 ZRQ**
IN THE MATTER OF an application submitted by Ashley Young LLC and John Young Associates LLC pursuant to Section 201 of the New York City Charter, for an amendment of the Zoning Resolution of the City of New York, modifying Appendix F for the purpose of establishing a Mandatory Inclusionary Housing area.

Matter underlined is new, to be added;
 Matter ~~struck out~~ is to be deleted;
 Matter within # # is defined in Section 12-10;
 * * * indicates where unchanged text appears in the Zoning Resolution.

* * *

APPENDIX F
Inclusionary Housing Designated Areas and Mandatory Inclusionary Housing Areas

* * *

QUEENS

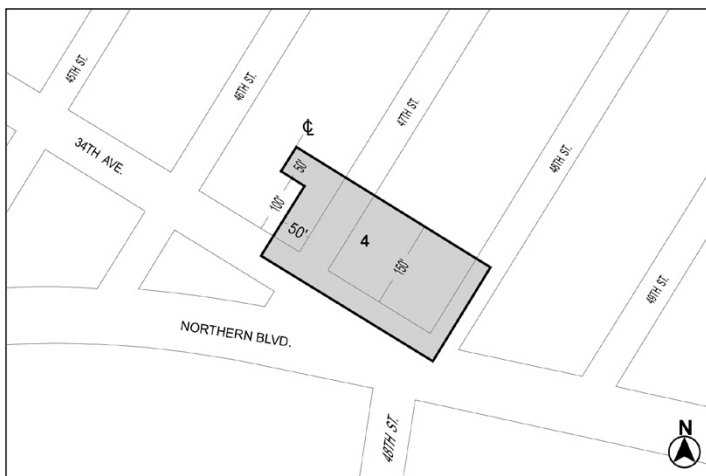
* * *


Queens Community District 1

* * *

Map 5 - [date of adoption]

[PROPOSED MAP]



 Mandatory Inclusionary Housing Area (see Section 23-154(d)(3))
 Area 4 — [date of adoption] — MIH Program Option 2

Portion of Community District 1, Queens

BOROUGH OF STATEN ISLAND
Nos. 11-16
SPECIAL BAY STREET CORRIDOR DISTRICT
No. 11

CD 1 **C 190113 ZMR**
IN THE MATTER OF an application submitted by the NYC Department of City Planning pursuant to Sections 197-c and 201 of the New York City Charter for the amendment of the Zoning Map, Section Nos. 21c and 21d:

1. eliminating from within an existing R3-2 District a C2-2 District bounded by a line 150 feet northwesterly of Canal Street, a line 700 feet southwesterly of Wright Street, a line 125 feet northwesterly of Canal Street, a line 200 feet southwesterly of Wright Street, Canal Street, Broad Street, and Cedar Street;
2. eliminating from within an existing R4 District a C2-2 District bounded by Canal Street, Wright Street, and Broad Street;
3. changing from an R3X District to an R6 District property bounded by a line 130 feet northwesterly of Bay Street, a line 105 feet northeasterly of Baltic Street, a line 100 feet northwesterly of Bay Street, and Baltic Street;
4. changing from an M1-1 District to an R6 District property bounded by Bay Street (easterly portion), the southerly street line of Victory Boulevard, the easterly boundary line of the Staten Island Rapid Transit (SIRT) Right-of-Way, Sands Street, Bay Street, Sands Street, a line 100 feet westerly of Bay Street, Congress Street, a line 100 feet southeasterly of Van Duzer Street, Baltic Street, a line 100 feet northwesterly of Bay Street, Clinton Street, a line 100 feet southeasterly of Van Duzer Street, St. Julian Place, Van Duzer Street extension, Swan Street, a line 100 feet northeasterly of Van Duzer Street, Hannah Street, a line midway between Van Duzer Street and Bay Street, and the southwesterly centerline prolongation of Minsthorne Street;
5. changing from an R3-2 District to an R6B District property bounded by a line 150 feet northwesterly of Canal Street, a line 700 feet southwesterly of Wright Street, a line 125 feet northwesterly of Canal Street, a line 200 feet southwesterly of Wright Street, Canal Street, Broad Street, and Cedar Street;
6. changing from an R3X District to an R6B District property bounded by Van Duzer Street, Baltic Street, a line 100 feet southeasterly of Van Duzer Street, and a line 100 feet northeasterly of Congress Street;
7. changing from an R4 District to an R6B District property bounded by Canal Street, Wright Street, and Broad Street;
8. changing from an M1-1 District to an R6B District property bounded by Van Duzer Street, a line 150 feet northwesterly of Hannah Street, a line midway between Van Duzer Street and Bay Street, Hannah Street, a line 100 feet northeasterly of Van Duzer Street, Swan Street, Van Duzer Street Extension, St. Julian Place, a line 100 feet southeasterly of Van Duzer Street, and Grant Street;
9. establishing within a proposed R6 District a C2-3 District bounded by a line midway between Van Duzer Street and Bay Street, the southwesterly centerline prolongation Minsthorne Street, Bay Street, the easterly centerline prolongation Swan Street, the easterly boundary line of the Staten Island Rapid Transit (SIRT) Right-of-Way, Sands Street, Bay Street, Sands Street, a line 100 feet easterly of Bay Street, Congress Street, a line 100 feet southeasterly of Van Duzer Street, Baltic Street, a line 130 feet northwesterly of Bay Street, a line 105 feet northeasterly of Baltic Street, a line 100 feet northwesterly of Bay Street, Clinton Street, a line 100 feet southeasterly of Van Duzer Street, St. Julian Place, Van Duzer Street Extension, Swan Street, a line 100 feet northeasterly of Van Duzer Street, and Hannah Street;
10. establishing within a proposed R6B District a C2-3 District bounded by:
 - a. Van Duzer Street, a line 150 feet northwesterly of Hannah Street, a line midway between Van Duzer Street and Bay Street, Hannah Street, a line 100 feet northeasterly of Van Duzer Street, Swan Street, Van Duzer Street Extension, St. Julian Place, a line 100 feet southeasterly of Van Duzer Street, and Grant Street; and
 - b. a line 150 feet northwesterly of Canal Street, a line 700 feet southwesterly of Wright Street, a line 125 feet northwesterly of Canal Street, a line 200 feet southwesterly of Wright Street, Canal Street, Wright Street, Broad Street, and Cedar Street;
11. establishing within a proposed R6 District a C2-4 District bounded by Bay Street (easterly portion), the southerly street line of Victory Boulevard, the easterly boundary line of the Staten Island Rapid Transit (SIRT) Right-of-Way, the easterly centerline prolongation of Swan Street, and Bay Street; and
12. establishing a Special Bay Street Corridor District (BSC) bounded by Bay Street (easterly portion), the southerly street line of Victory Boulevard, the easterly boundary line of the Staten Island Rapid Transit (SIRT) Right-of-Way, Sands Street, Bay Street, Sands Street, a line 100 feet westerly of Bay Street, Congress Street, a line 100 feet southeasterly of Van Duzer Street, a line 100 feet northeasterly of Congress Street, Van Duzer Street, Baltic Street, a line 130 feet northwesterly of Bay Street, a line 105 feet northeasterly of Baltic Street, a line 100 feet northwesterly of Bay Street, Clinton Street, a line 100 feet southeasterly of Van Duzer Street, Grant Street, Van Duzer Street, a line 150 feet northwesterly of Hannah Street, a line midway between Van Duzer Street and Bay Street, and the southwesterly centerline prolongation of Minsthorne Street;

as shown on a diagram (for illustrative purposes only) dated May 22, 2017, and subject to the conditions of CEQR Declaration E-429.

No. 12

N 190114 ZRR

CD 1
IN THE MATTER OF an application submitted by New York City Department of City Planning, pursuant to Section 201 of the New York City Charter, for an amendment of the Zoning Resolution of the City of New York establishing the Special Bay Street Corridor District (Article XIII, Chapter 5) and modifying APPENDIX F for the purpose of establishing a Mandatory Inclusionary Housing area, and modifying related Sections.

Matter underlined is new, to be added;
Matter struck-out is to be deleted;
Matter within # # is defined in Section 12-10;
*** indicates where unchanged text appears in the Zoning Resolution.

ARTICLE I
GENERAL PROVISIONS

Chapter 1
Title, Establishment of Controls and Interpretations of Regulations

* * *

11-122
Districts established

* * *

Establishment of the Special Bay Ridge District

In order to carry out the special purposes of this Resolution as set forth in Article XI, Chapter 4, the #Special Bay Ridge District# is hereby established.

Establishment of the Special Bay Street Corridor District

In order to carry out the special purposes of this Resolution as set forth in Article XIII, Chapter 5, the #Special Bay Street Corridor District# is hereby established.

Establishment of the Special City Island District

* * *

Chapter 2
Construction of Language and Definitions

* * *

12-10
DEFINITIONS

* * *

Special Bay Ridge District

The "Special Bay Ridge District" is a Special Purpose District designated by the letters "BR" in which special regulations set forth in Article XI, Chapter 4, apply.

Special Bay Street Corridor District

The "Special Bay Street Corridor District" is a Special Purpose District designated by the letters "BSC" in which special regulations set forth in Article XIII, Chapter 5, apply.

Special City Island District

* * *

Chapter 4
Sidewalk Cafe Regulations

* * *

14-44
Special Zoning Districts Where Certain Sidewalk Cafes Are Permitted

* * *

Table with 3 columns: Staten Island, #Enclosed Sidewalk Cafe#, #Unenclosed Sidewalk Cafe#. Rows include Bay Street Corridor District, South Richmond Development District, St. George District, Stapleton Waterfront District.

ARTICLE II
RESIDENCE DISTRICT REGULATIONS

Chapter 3
Residential Bulk Regulations in Residence Districts

* * *

23-011
Quality Housing Program

* * *

(c) In the districts indicated without a letter suffix, the optional Quality Housing #bulk# regulations permitted as an alternative, pursuant to paragraph (b) of this Section, shall not apply to:

* * *

(2) Special Purpose Districts

However, such optional Quality Housing #bulk# regulations are permitted as an alternative to apply in the following Special Purpose Districts:

- #Special 125th Street District#;
#Special Bay Street Corridor District#;
#Special Downtown Brooklyn District#;

* * *

23-03
Street Tree Planting in Residence Districts

R1 R2 R3 R4 R5 R6 R7 R8 R9 R10

In all districts, as indicated, the following shall provide #street# trees in accordance with Section 26-41 (Street Tree Planting):

* * *

(b) #enlargements# of #single-# or #two-family residences# by 20 percent or more within the following special purpose districts:

- #Special Bay Ridge District#;
#Special Bay Street Corridor District#;
#Special Clinton District#;

* * *

ARTICLE III
COMMERCIAL DISTRICT REGULATIONS

Chapter 3
Bulk Regulations for Commercial or Community Facility Buildings in Commercial Districts

* * *

33-03
Street Tree Planting in Commercial Districts

C1 C2 C3 C4 C5 C6 C7 C8

In all districts, as indicated, the following shall provide #street# trees in accordance with Section 26-41 (Street Tree Planting):

* * *

(b) #enlargements# of #single-# or #two-family residences# by 20 percent or more within the following special purpose districts:

- #Special Bay Ridge District#;
#Special Bay Street Corridor District#;
#Special Clinton District#;

* * *

ARTICLE XI
SPECIAL PURPOSE DISTRICTS

Chapter 6
Special Stapleton Waterfront District

* * *

116-20
SPECIAL BULK REGULATIONS

* * *

116-23
Special Height and Setback Regulations

The special height and setback regulations set forth in this Section shall apply.

* * *

116-232
Street wall location

Within the #Special Stapleton Waterfront District#, the #street wall# location regulations shall be modified as follows:

(a) Subareas A and B1

In Subareas A and B1, the underlying #street wall# location regulations shall apply, except that the provisions of paragraph (a)(1) of Section 35-651 (Street wall location) shall be modified to require at least 70 percent of the #aggregate width of street wall# be located with 15 feet of the #street line# and extend to the minimum base heights specified in Section 116-233 (Height and setback), or the height of the #building#, whichever is less.

(b) Subareas B2 through B5 and C

In Subareas B2 through B5 and C, the underlying #street wall# location regulations of a C4-2A District or an R6B District, as applicable, shall be modified as set forth in this Section. Map 3 (Mandatory Front Building Wall Lines) in the Appendix to this Chapter, specifies locations in Subareas B B2 through B5 and C where #mandatory front building wall# requirements apply as follows:

(a)(1) Type 1: Front #building# walls shall be coincident with and extend along the entire length of the #mandatory front

building wall line#, except, to allow articulation at the intersection of two such lines, the front #building# wall may be located anywhere within 15 feet of their point of intersection.

- (b)(2) Type 2: Front #building# walls shall be located within eight feet of and extend along at least 70 percent of the length of the #mandatory front building wall line#. For phased #development#, this requirement may be satisfied by more than one #building#, provided that upon completion 70 percent of the length of the #mandatory front building wall line# is occupied by such front #building# walls.
- (c)(3) Wherever Map 3 does not indicate a #mandatory front building wall line#, the underlying #street wall# location rules shall apply.

If more than one #building# is #developed# in Subareas B1, B2, B3 or B4, the first #building# shall be located along a Type 1 #mandatory front building wall line#. Subsequent #buildings# shall locate along a Type 2 #mandatory front building wall line# until 70 percent of the length of the #mandatory front building wall line# is occupied.

[MOVED HEIGHT AND SETBACK PROVISIONS TO 116-233]

All #mandatory front building walls# shall rise without setback to a maximum height of 40 feet the minimum base height specified in Section 116-233, or the height of the #building#, whichever is less. A #building# may exceed a height of 40 feet, up to the maximum-#building# height specified in Section 116-233, if a setback is provided at a minimum height of 35 feet. Such setback shall have a minimum depth of 10 feet and shall be measured from the front #building# wall. Recesses shall be permitted on the ground floor where required to provide access to the #building#. Above the ground floor, up to 30 percent of the aggregate width of the front #building# wall may be recessed.

However, in Subarea B2, the #mandatory front building wall# may rise without setback to the permitted maximum height of the #building#.

**116-233
Maximum building height Height and setback**

Within the #Special Stapleton Waterfront District#, the underlying height and setback regulations shall be modified as follows:

- (a) Subareas A and B1
 - (1) Base heights and maximum #building# heights

Table 1 below sets forth the minimum and maximum base height, the maximum transition height, the maximum height of a #building or other structure#, and the maximum number of #stories# for #buildings# in Subareas A and B1. The maximum #building# height set forth in the table shall only be permitted in locations where the maximum #street wall# width of a #building# above the transition height, or where applicable, the maximum base height, does not exceed 100 feet. At least 60 feet of separation shall exist between any portions of #buildings# located above such maximum transition height, or maximum base height, as applicable.

A setback is required for all portions of #buildings or other structures# that exceed the maximum base height specified for the Subarea, and shall be provided in accordance with paragraph (a)(2) of this Section.

**Table 1
Maximum base heights and maximum #building# heights for Subareas A and B1**

Minimum Base Height (in feet)	Maximum Base Height (in feet)	Maximum Transition Height (in feet)	Maximum Height of #Buildings or Other Structures# in Certain Locations (in feet)	Maximum Number of #Stories#
40	65	85	125	12

- (2) Required setbacks

At a height not lower than the minimum base height or higher than the maximum base height specified for the Subarea in the table in paragraph (a)(1) of this Section, a setback with a depth of at least 10 feet shall be provided from the front #building# wall.

In addition, the underlying provisions of paragraphs (c)(2) through (c)(4) of Section 23-662 (Maximum height of buildings and setback regulations) shall apply to such setbacks.
- (3) Dormer provisions

The underlying dormer provisions of paragraph (c) of Section 23-621 shall apply, except that no dormer shall be permitted above a height of 85 feet, or above the maximum height of the #building or other structure# permitted in paragraph (a) of this Section, whichever is less.

- (b) Subarea B2

Within Subarea B2, the maximum height of a #building or other structure# shall not exceed 60 feet.
- (c) Subareas B3 through B5 and C

In Subareas B3 through B5, and C, the minimum base height shall be 35 feet and the maximum base height shall be 40 feet. At a height not lower than the minimum base height or higher than the maximum base height, a setback with a depth of at least 10 feet shall be provided, as measured from the front #building# wall.

Within the #Special Stapleton Waterfront District#, the The maximum height of a #building or other structure# outside of Subarea B2 shall not exceed 50 feet. However, where the ground floor level of a #building# provides a #qualifying ground floor# in accordance with the supplemental provisions set forth in paragraph (b) of Section 35-652, the maximum height of a #building or other structure# may be increased to 55 feet.

Within Subarea B2, the maximum height of a #building or other structure# shall not exceed 60 feet.

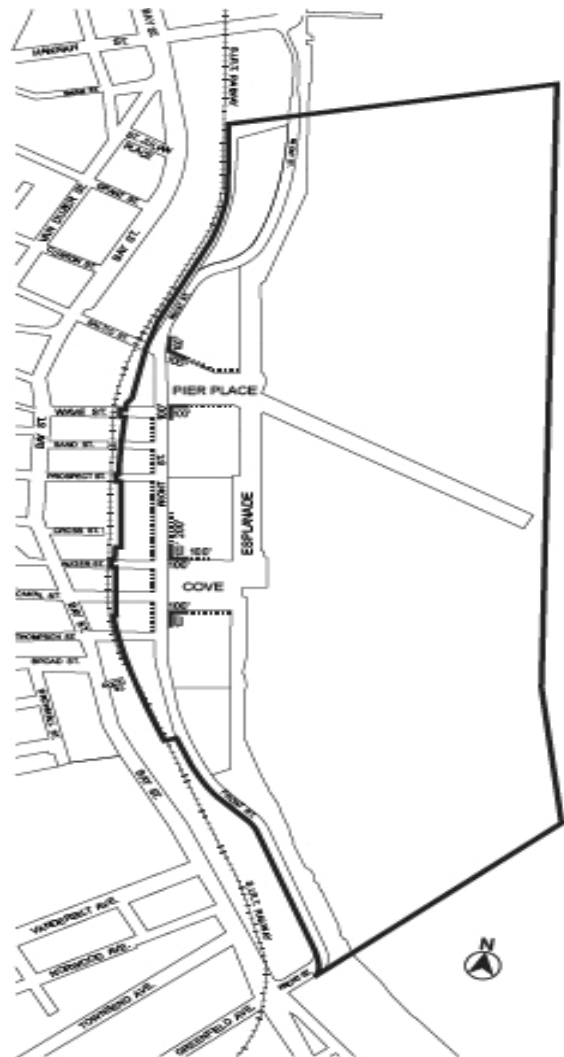
* * *

**Appendix A
Stapleton Waterfront District Plan**

* * *

Map 3. Mandatory Front Building Wall Lines

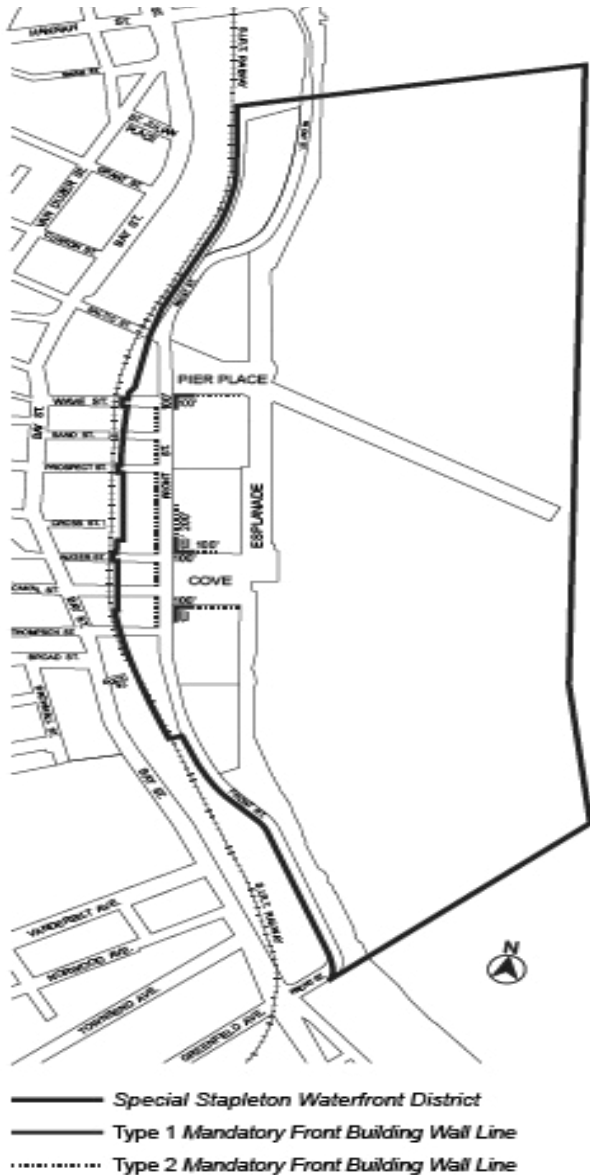
[EXISTING MAP]



- Special Stapleton Waterfront District
- Type 1 Mandatory Front Building Wall Line
- Type 2 Mandatory Front Building Wall Line

[PROPOSED MAP]

Type 1 and Type 2 Mandatory Front Building Wall Lines to be removed from Subarea B1]



* * *

**ARTICLE XIII
SPECIAL PURPOSE DISTRICTS**

**Chapter 5
Special Bay Street Corridor District**

**135-00
GENERAL PURPOSES**

The "Special Bay Street Corridor District" established in this Resolution is designed to promote and protect public health, safety and general welfare. These general goals include, among others, the following specific purposes:

- (a) to encourage well-designed buildings that complement the built character of the St. George, Stapleton and Tompkinsville neighborhoods;
- (b) to achieve a harmonious visual and functional relationship with the adjacent neighborhoods;
- (c) to maintain and reestablish physical and visual public access to the Stapleton neighborhood and to the waterfront;
- (d) to enhance neighborhood economic diversity by broadening the range of housing choices for residents at varied incomes;
- (e) to provide flexibility to attract new commercial and retail uses and support the existing businesses that define the area;

- (f) to create a livable community combining housing, retail and other uses throughout the district;
- (g) to create a walkable, urban streetscape environment through a mix of ground floor uses that connect the town centers of St George and Stapleton;
- (h) to create a lively and attractive built environment that will provide daily amenities and services for the use and enjoyment of area residents, workers and visitors;
- (i) to provide flexibility of architectural design within limits established to assure adequate access of light and air to the street, and thus to encourage more attractive and economic building forms; and
- (j) to promote the most desirable use of land in accordance with a well-considered plan and thus conserve the value of land and buildings, and thereby protect the City's tax revenues.

**135-01
General Provisions**

The provisions of this Chapter shall apply within the #Special Bay Street Corridor District#. The regulations of all other Chapters of this Resolution are applicable, except as superseded, supplemented or modified by the provisions of this Chapter. In the event of a conflict between the provisions of this Chapter and other regulations of this Resolution, the provisions of this Chapter shall control.

**135-02
District Plan and Maps**

District maps are located in Appendix A of this Chapter and are hereby incorporated and made an integral part of this Resolution. They are incorporated for the purpose of specifying locations where special regulations and requirements, as set forth in the text of this Chapter, apply.

Map 1 Special Bay Street Corridor District and Subdistricts

Map 2 Location of visual corridors

**135-03
Subdistricts**

In order to carry out the purposes and provisions of this Chapter, five subdistricts are established, as follows:

- Subdistrict A
- Subdistrict B, which is comprised of Subdistricts B1 and B2
- Subdistrict C
- Subdistrict D
- Subdistrict E

The location and boundaries of these subdistricts are shown on Map 1 (Special Bay Street Corridor District and Subdistricts), in Appendix A of this Chapter.

**135-04
Applicability**

**135-041
Applicability of Article I, Chapter 2**

The definition of "lower density growth management area" in Section 12-10 shall be modified to exclude all districts within the #Special Bay Street Corridor District#.

**135-042
Applicability of the Quality Housing Program**

Any #building# containing #residences#, #long-term care facilities# or philanthropic or non-profit institutions with sleeping accommodations that is constructed in accordance with the #bulk# regulations of this Chapter shall be considered a #Quality Housing building#, and shall comply with the provisions of Article II, Chapter 8.

**135-043
Applicability of the Inclusionary Housing Program**

For the purposes of applying the Inclusionary Housing Program set forth in Section 23-90, the #Special Bay Street Corridor District# shall be a #Mandatory Inclusionary Housing area#.

**135-044
Applicability of Article VI, Chapter 4**

Notwithstanding the provisions of Section 135-01, in #flood zones#, in the event of a conflict between the provisions of this Chapter and the provisions of Article VI, Chapter 4 (Special Regulations Applying in Flood Hazard Areas), the provisions of Article VI, Chapter 4, shall control.

**135-045
Applicability of this Chapter to certain zoning lots in Subdistrict D**

For #zoning lots# in Subdistrict D containing a Use Group 16 or 17 #use# operated in support of a public service or transportation facility

and existing on [date of enactment], the provisions of this Chapter shall not apply. In lieu thereof, the provisions of an M1-1 District shall apply.

135-10 SPECIAL USE REGULATIONS

The underlying #use# regulations are modified by the provisions of this Section, inclusive.

135-11 Ground Floor Use Regulations

For the purposes of applying the special #ground floor level# streetscape provisions set forth in Section 37-30 to this Chapter, any portion of a #ground floor level street# frontage along Bay Street, as well as any #street# frontage within 50 feet of Bay Street, shall be considered a #primary street frontage#. A #ground floor level street# frontage along any other #street# shall be considered a #secondary street frontage#. For the purposes of this Section, defined terms shall include those in Section 12-10 and Section 37-31.1.

The provisions of this Section shall apply to #developments# or ground floor level #enlargements#.

(a) Along #primary street frontages#

For #buildings#, or portions thereof, with #primary street frontage#, #uses# on the #ground floor level#, to the minimum depth set forth in Section 37-32 (Ground Floor Depth Requirements for Certain Uses), shall be limited to non-#residential uses#, except for Type 1 lobbies and entrances and exits to #accessory# parking spaces provided in accordance with the applicable provisions of Section 37-33 (Maximum Width of Certain Uses). #Group parking facilities# located on the #ground floor level# shall be wrapped by #floor area# in accordance with the provisions of paragraph (a) of Section 37-35 (Parking Wrap and Screening Requirements). #Ground floor level street walls# shall be glazed in accordance with the provisions set forth in Section 37-34 (Minimum Transparency Requirements).

For #zoning lots# with a #lot area# of less than 5,000 square feet existing both on [date of adoption] and on the date of application for a building permit, the provisions of this paragraph shall not apply. In lieu thereof, the provisions of paragraph (b) of this Section shall apply.

In #flood zones#, where no transparent materials or #building# entrances or exits are provided on the #ground floor level street wall# below a height of four feet above the level of the adjoining sidewalk for a continuous width of at least 15 feet, visual mitigation elements shall be provided in accordance with Section 135-12 for such blank wall.

(b) Along #secondary street frontages#

For #buildings#, or portions thereof, with #secondary street frontage#, all #uses# permitted by the underlying district shall be permitted on the #ground floor level#, provided that any #accessory# off-street parking spaces on the #ground floor level# shall be wrapped or screened in accordance with Section 37-35.

The level of the finished floor of such ground floor shall be located not higher than five feet above nor lower than five feet below the as-built level of the adjoining #street#.

135-12 Special Streetscape Provisions for Blank Walls

Where visual mitigation elements are required on a blank wall along the #ground floor level street wall# pursuant to the provisions of Section 135-11 (Ground Floor Use Regulations), at least 75 percent of the linear footage of any such blank wall shall be treated by one or more of the following visual mitigation elements.

(a) Planting

Where utilized as a visual mitigation element, any combination of perennials, annuals, decorative grasses or shrubs shall be provided in planting beds, raised planting beds or planter boxes in front of the #street wall#. Each foot in width of a planting bed, raised planting bed or planter box, as measured parallel to the #street wall#, shall satisfy one linear foot of frontage mitigation requirement. Such planting bed shall extend to a depth of at least three feet, inclusive of any structure containing the planted material. Any individual planted area shall have a width of at least five feet, and the height of such planting, inclusive of any structure containing the planted materials, shall be at least three feet.

Where a blank wall exceeds a #street wall# width of 50 feet, at least 25 percent of such #street wall# width shall be planted in accordance with the provisions of this paragraph.

(b) Benches

Where utilized as a visual mitigation element, fixed benches with or without backs shall be provided in front of the #street wall#. Unobstructed access shall be provided between such benches and an adjoining sidewalk or required circulation paths. Each linear

foot of bench, as measured parallel to the #street wall#, shall satisfy one linear foot of frontage mitigation requirement. Any individual bench shall have a width of at least five feet, and no more than 20 feet of benches may be used to fulfill such requirement per 50 feet of frontage.

(c) Bicycle racks

Where utilized as a visual mitigation element, bicycle racks, sufficient to accommodate at least two bicycles, shall be provided in front of the #street wall#, and oriented so that the bicycles are placed parallel to the #street wall#. Each bicycle rack so provided shall satisfy five linear feet of frontage mitigation requirement. No more than three bicycle racks may be used to fulfill such requirement per 50 feet of frontage.

(d) Tables and chairs

Where utilized as a visual mitigation element, fixed tables and chairs shall be provided in front of the #street wall#. Each table shall have a minimum diameter of two feet, and have a minimum of two chairs associated with it. Each table and chair set so provided shall satisfy five linear feet of frontage mitigation requirement.

(e) Wall treatment

Where utilized as a visual mitigation element, wall treatment, in the form of permitted #signs#, graphic or sculptural art, rustication, decorative screening or latticework, or living plant material, shall be provided along the #street wall#. Each linear foot of wall treatment shall constitute one linear foot of frontage mitigation requirement. Such wall treatment shall extend to a height of at least 10 feet, as measured from the level of the adjoining sidewalk or grade, and have a minimum width of 10 feet, as measured parallel to the #street wall#.

All visual mitigation elements shall be provided on the #zoning lot#, except where such elements are permitted within the #street# under other applicable laws or regulations.

135-13 Physical Culture or Health Establishments

Within the #Special Bay Street Corridor District#, a #physical culture or health establishment# shall be permitted as-of-right in #Commercial Districts#. For the purposes of applying the underlying regulations to such #use#, a #physical culture or health establishment# shall be considered a Use Group 9 #use# and shall be within parking requirement category B.

135-14 Modification of Supplemental Use Provisions

In Subdistricts A, B and C, the underlying provisions of Section 32-421 (Limitation on floors occupied by commercial uses) shall be modified as follows:

- For #mixed buildings#, offices, as listed in Use Group 6B, shall be permitted on the lowest two #stories# of a #building#, provided that no access exists between such offices and any #residential uses#; and
- For #commercial buildings#, the provisions restricting the location of #uses# listed in Use Group 6A, 6B, 6C, 6F, 7, 8, 9 or 14 to two #stories#, shall not apply.

135-15 Enlargement of Certain Non-conforming Uses

For #zoning lots# containing alcoholic beverage manufacturing establishments, or breweries, as listed in Use Group 18, the provisions of Section 52-40 (ENLARGEMENTS OR EXTENSIONS) shall be modified to permit an #enlargement# or #extension# of such #use# after [date of adoption], provided that:

- the performance standards for M1 Districts set forth in Section 42-20, inclusive, shall apply to the #enlarged# or #extended# portion;
- the #enlarged# or #extended# area does not exceed 15,000 square feet;
- such #enlargement# or #extension# is located within a #completely enclosed building#; and
- all construction has been completed prior to [15 years after date of adoption].

135-20 SPECIAL BULK REGULATIONS

The underlying #floor area#, #yard#, #street wall# location and height and setback regulations are modified by the provisions of this Section.

135-21 Special Floor Area Regulations

The underlying #floor area# regulations are modified by the provisions

of this Section. For the purpose of this Section, defined terms include those set forth in Sections 12-10 and 23-911.

Table 1 below sets forth the maximum #floor area ratio# of a #zoning lot# for each Subdistrict. Column 1 sets forth the maximum #floor area ratio# for #commercial uses# other than offices, as listed in Use Group 6B, and Column 2 sets forth the maximum #floor area ratio# for offices. Column 3 sets forth the maximum #floor area ratio# for #residences#, other than #MIH sites# and #affordable independent residences for seniors#, that are subject to the provisions of paragraph (d)(4)(i) or (d)(4)(iii) of Section 23-154 (Inclusionary Housing). Column 4 sets forth the maximum #residential floor area ratio# for #MIH sites# where either #affordable floor area# is provided in accordance with the provisions of paragraphs (d)(3)(i) through (d)(3)(iv) or paragraph (d)(5) of Section 23-154, or where a contribution to the #affordable housing fund# is made in accordance with paragraph (d)(3)(v) of such Section. Column 4 also sets forth the maximum #floor area ratio# for #community facility uses#, other than #long-term care facilities#. Column 5 sets forth the maximum #floor area ratio# for #zoning lots# containing #affordable independent residences for seniors# or #long-term care facilities#.

For #zoning lots# with #buildings# containing multiple #uses# or for #zoning lots# with multiple #buildings# containing different #uses#, the maximum #floor area ratio# for each #use# shall be as set forth in the table, and the maximum #floor area ratio# for the #zoning lot# shall not exceed the greatest #floor area ratio# permitted for any such #use# on the #zoning lot#.

**Table 1
Maximum #floor area ratio#**

Subdistrict	Column 1 For #commercial uses# other than offices	Column 2 For offices	Column 3 For #residences# other than #MIH sites# and #affordable independent residences for seniors#	Column 4 For #MIH sites# and #community facility uses# other than #long-term care facilities#	Column 5 For #affordable independent residences for seniors# or #long-term care facilities#
A	2.0	4.60	4.00	4.60	5.01
B	2.0	3.60	3.00	3.60	3.90
C	2.0	3.00	2.50	3.00	3.25
D	2.0	2.00	2.50	3.00	3.25
E	2.0	2.00	2.00	2.20	2.20

**135-22
Special Lot Coverage Regulations**

The underlying #lot coverage# regulations are modified by the provisions of this Section.

The maximum #residential lot coverage# for interior lots# or #through lots# shall be 65 percent, and the maximum #residential lot coverage# for #corner lots# shall be 100 percent.

**135-23
Special Yard Regulations**

The underlying #yard# regulations are modified by the provisions of this Section.

In Subdistrict A, no #rear yard# or #rear yard equivalent# need be provided for #commercial buildings#, #community facility buildings#, or the portion of a #mixed building# containing #commercial# or #community facility uses#.

**135-24
Special Street Wall Location Regulations**

The underlying #street wall# location provisions are modified by the provisions of this Section.

(a) Along Bay Street

Along Bay Street and along #streets# within 50 feet of their intersection with Bay Street, the following #street wall# regulations shall apply:

- (1) At least 70 percent of the #aggregate width of street walls# of a #building# shall be located within eight feet of the #street line#, and shall rise without setback up to at least the minimum base height specified in Section 135-25 (Special Height and Setback Regulations), or the height of the #building#, whichever is less. Pursuant to Section 135-31 (Special Visual Corridor Requirements), required visual corridors shall be considered #streets#.

- (2) For #developments# or horizontal #enlargements# of #buildings# within the #flood zone#, or portions thereof, where no transparent materials are provided on the #ground floor level street wall# below a height of four feet above the level of the adjoining sidewalk pursuant to the provisions of Section 135-11 (Ground Floor Use Regulations) and Section 37-34 (Minimum Transparency Requirements) for a continuous distance of more than 25 feet, such #street wall# shall be located at least three feet beyond the #street line#. Such #street wall# shall not be located beyond five feet of the #street line#, except as permitted pursuant to Section 64-333 (Street wall location in certain districts). Such #street wall# shall provide visual mitigation elements in accordance with the provisions of Section 135-12 (Special Streetscape Provisions for Blank Walls), and any area between the #street wall# and the sidewalk that does not contain any planting material pursuant to the provisions of paragraph (a) of Section 135-12 shall be improved to Department of Transportation standards for sidewalks.

- (3) A minimum of 20 percent of the surface area of such #street walls# above the level of the first #story# shall be recessed a minimum of three feet. In addition, up to 30 percent of such #street wall# may be recessed at any level, provided that any recesses deeper than 10 feet are located within an #outer court#. Furthermore, no recesses greater than three feet shall be permitted within 30 feet of the intersection of two #street lines#.

(b) Along Van Duzer Street

Along Van Duzer Street, and along #streets# within 50 feet of their intersection with Van Duzer Street, the underlying #street wall# location regulations shall apply.

(c) Along all other #streets#

Along all #streets# that are not subject to paragraphs (a) or (b) of this Section, at least 50 percent of the #aggregate width of street walls# shall be located within 15 feet of the #street line#. The remaining #aggregate width of street walls# may be recessed beyond 15 feet of the #street line#, provided that any such recesses deeper than 10 feet are located within an #outer court#. Where the #street wall# of a #building#, or an individual segment thereof, exceeds the maximum base height established in Section 135-25, such #street wall# shall rise without setback to at least the minimum base height specified in Section 135-25.

The underlying allowances for #street wall# articulation, set forth in paragraph (d) of Section 23-661 or paragraph (e) of Section 35-651, as applicable, shall be permitted to project or recess beyond the #street wall# locations established in paragraphs (a), (b), or (c) of this Section.

**135-25
Special Height and Setback Regulations**

The underlying height and setback provisions are modified by the provisions of this Section.

Pursuant to Section 135-31 (Special Visual Corridor Requirements), required visual corridors shall be considered #streets#. Such visual corridors shall be considered #wide streets# for the purposes of applying the height and setback regulations of this Section.

(a) Base heights and maximum #building# heights

Table 1 below sets forth the minimum and maximum base height, the maximum transition height, where applicable, the maximum height of a #building or other structure#, and the maximum number of #stories# for #buildings# in the #Special Bay Street Corridor District#.

In all Subdistricts, a setback is required for all portions of #buildings# or other structures# that exceed the maximum base height specified for the Subdistrict, and shall be provided in accordance with paragraph (b) of this Section.

In Subdistrict A and B1, any portion of a #building# located above the maximum transition height, and in Subdistrict B2 and C, any portion of a #building# located above the maximum base height, shall be subject to the maximum #street wall# width restrictions set forth in paragraph (c) of this Section.

**Table 1
Maximum Base Heights and Maximum #Building#
Heights**

Subdistrict	Minimum Base Height (in feet)	Maximum Base Height (in feet)	Maximum Transition Height (in feet)	Maximum Height of #Buildings# or Other Structures# in Certain Locations (in feet)	Maximum Number of #Stories#
A	40	65	85	145	14
B1	40	65	85	125	12
B2	40	65	N/A	125	12
C	40	65	N/A	85	8
D	40	65	N/A	75	7
E	30	45	N/A	55	5

(b) Required setbacks

At a height not lower than the minimum base height or higher than the maximum base height specified for the subdistrict in Table 1 in paragraph (a) of this Section, a setback with a depth of at least 15 feet shall be provided from any #street wall# fronting on a #narrow street#, and a setback with a depth of at least 10 feet shall be provided from any #street wall# fronting on a #wide street#.

In addition, the underlying provisions of paragraphs (c)(2) through (c)(4) of Section 23-662 (Maximum height of buildings and setback regulations) shall apply to such setbacks.

(c) Maximum #street wall# width in Subdistricts A, B and C

In Subdistricts A, B and C, the maximum #building# height set forth in Table 1 in paragraph (a) of this Section shall only be permitted within 100 feet of #streets# intersecting Bay Street. In addition, in Subdistrict B2, such maximum #building# height shall be permitted beyond 100 feet of #streets# intersecting Bay Street, provided that the maximum #street wall# width above the maximum base height does not exceed 100 feet.

In all such Subdistricts, at least 60 feet of separation shall exist between any portions of #buildings# located above such maximum transition height, or maximum base height, as applicable.

(d) Dormer provisions

The underlying dormer provisions of paragraph (c) of Section 23-621 shall apply, except that no dormer shall be permitted above a height of 85 feet, or above the maximum height of the #building# or other structure# permitted in paragraph (a) of this Section, whichever is less.

**135-30
SPECIAL PUBLIC ACCESS AREA REGULATIONS**

**135-31
Special Visual Corridor Requirements**

Within the Special Bay Street Corridor District, visual corridors shall be provided east of Bay Street, prolonging Swan Street, Clinton Street, Grant Street and Baltic Street, as shown on Map 2 in the Appendix to this Chapter. The location of the visual corridor prolonging Grant Street may be located anywhere within the flexible location designated on Map 2.

Such visual corridors shall be a minimum of 60 feet wide and shall be improved to minimum Department of Transportation (DOT) standards for public #streets#.

The boundaries of visual corridors shall be considered #street lines# for the purposes of applying the #use#, #bulk# and parking provisions of this Resolution, except that such portion of the #zoning lot#:

- (a) shall continue to generate #floor area#;
- (b) may be included for the purposes of calculating #lot coverage#; and
- (c) shall be permitted to accommodate open, unscreened, tandem (one behind the other) #accessory# off-street parking spaces provided that any such parking spaces are provided in accordance with DOT standards for on-street parking.

**135-40
SPECIAL PARKING AND LOADING REGULATIONS**

The underlying parking provisions are modified by the provisions of this Section.

**135-41
Commercial Parking Requirements**

In #mixed buildings#, the underlying parking requirements shall apply, except that for the purposes of determining the parking requirement for #commercial uses# other than offices, as listed in Use Group 6B, the equivalent of 0.5 #floor area ratio#, or the amount of non-office #commercial floor area# in the #building#, whichever is less, may be deducted from the #floor area# used to determine such #commercial# parking calculation.

**135-42
Residential Parking Waivers**

The underlying #residential# parking waivers shall only apply to #zoning lots# existing both on [date of adoption] and on the date of application for a building permit.

**135-43
Location of Parking Spaces**

All #accessory# off-street parking spaces may be provided within #public parking garages#. Such spaces may also be provided within parking facilities on #zoning lots# other than the same #zoning lot# as the #use# to which they are #accessory#, provided:

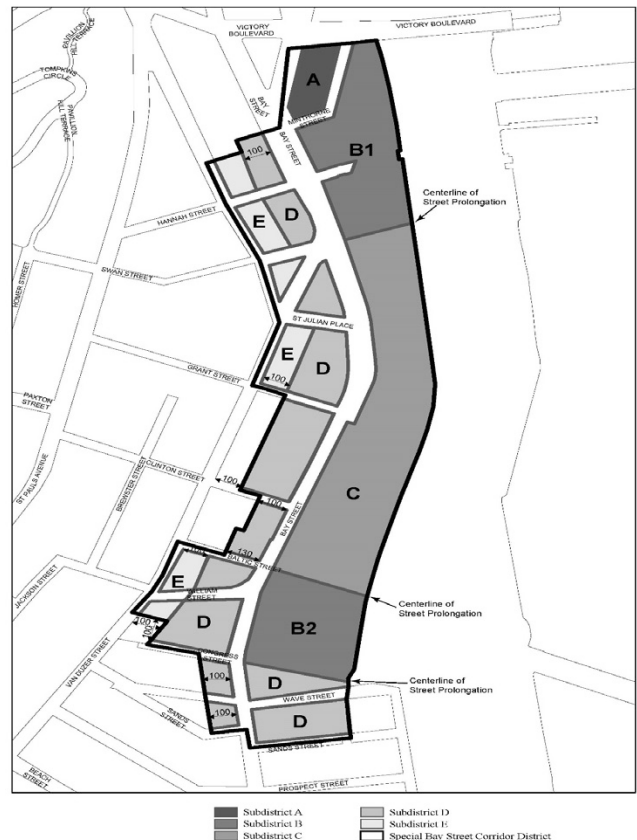
- (a) such parking facilities are located either:
 - (1) within the #Special Bay Street Corridor District#; or
 - (2) outside the #Special Bay Street Corridor District#, subject to the underlying provisions for off-site parking spaces set forth in Sections 25-52 (Off-site Spaces for Residences), 25-53 (Off-site Spaces for Permitted Non-residential Uses), 36-42 (Off-site Spaces for Residences) or 36-43 (Off-site Spaces for Commercial or Community Facility Uses), as applicable;
- (b) each off-street parking space within such facility is counted only once in meeting the parking requirements for a specific #zoning lot#; and
- (c) in no event shall the number of #accessory# parking spaces within such facility exceed that permitted in accordance with the underlying regulations.

**135-44
Location of Curb Cuts**

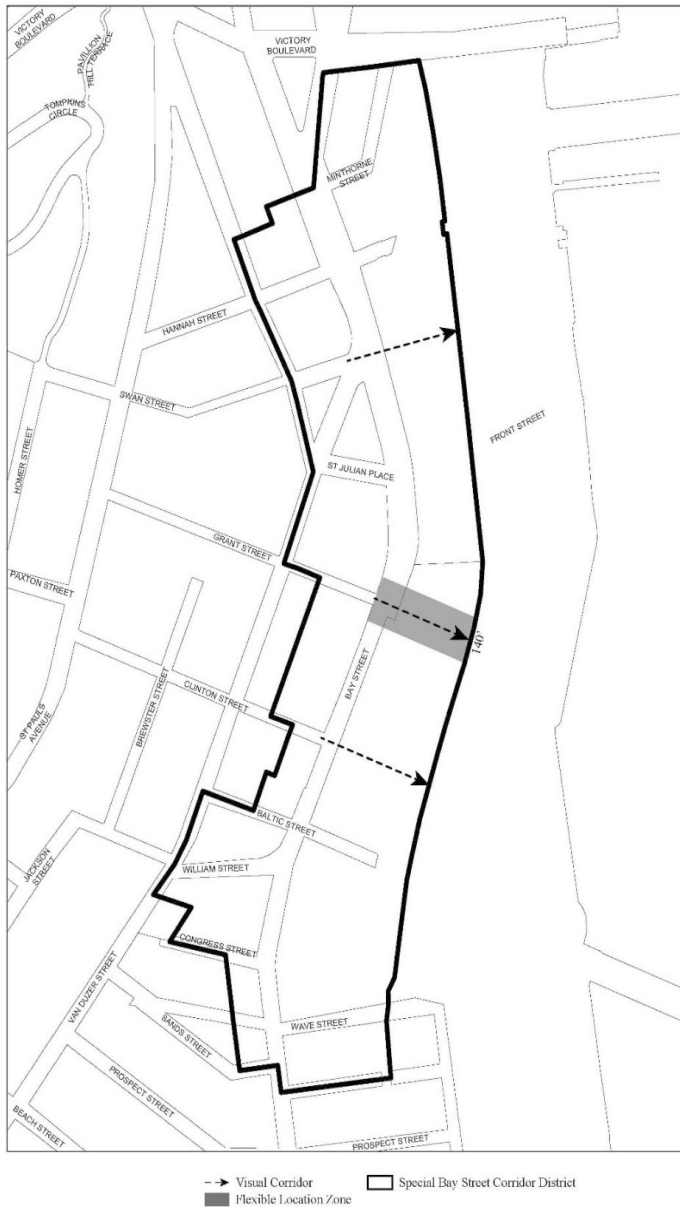
For #zoning lots# existing on [date of adoption] with frontage along Bay Street and along another #street# frontage, no curb cut accessing off-street parking spaces or loading spaces shall be permitted along Bay Street.

Appendix A - Special Bay Street Corridor District

Map 1 – Special Bay Street Corridor District and Subdistricts



Map 2 - Location of visual corridors



**APPENDIX F
Inclusionary Housing Designated Areas and Mandatory
Inclusionary Housing Areas**

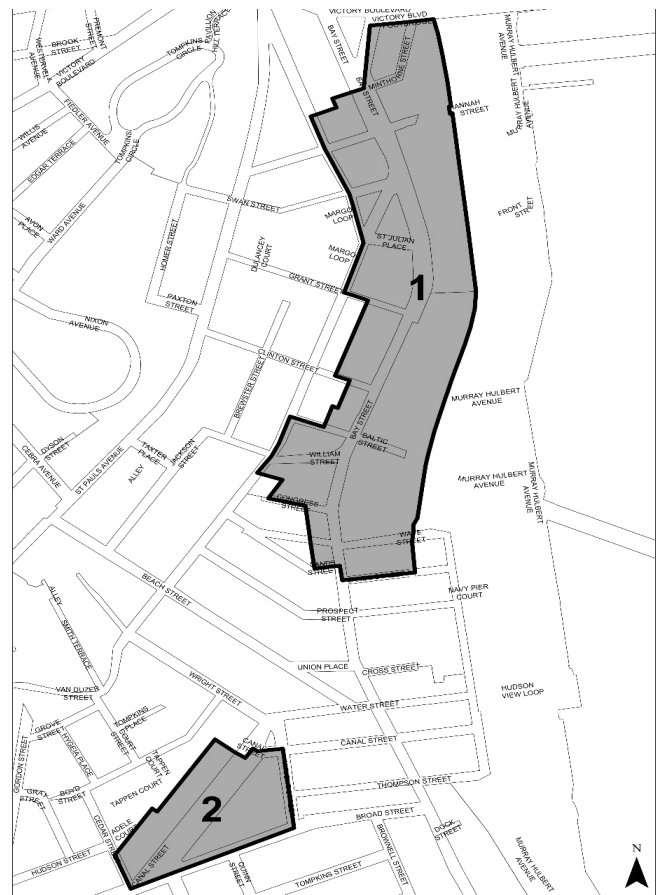
Zoning Map	Community District	Maps of Inclusionary Housing Designated Areas	Maps of Mandatory Inclusionary Housing Areas
1d	Bronx CD 7	Map 1	

21c	Staten Island CD 1		Map 1
<u>21c</u>	<u>Staten Island CD 1</u>		<u>Map 2</u>
22a	Brooklyn CD 7	Map 2	

STATEN ISLAND

Staten Island Community District 1

Map 2 - (date of adoption)



Portion of Community District 1, Staten Island

* * *
No. 13

CD 1 **N 190114(A) ZRR**
IN THE MATTER OF an application submitted by New York City Department of City Planning, pursuant to Section 201 of the New York City Charter, for an amendment of the Zoning Resolution of the City of New York establishing the Special Bay Street Corridor District (Article XIII, Chapter 5), modifying height and bulk regulations in the Special Stapleton Waterfront District (Article XI, Chapter 6), modifying APPENDIX F for the purpose of establishing a Mandatory Inclusionary Housing area, and modifying related Sections.

Matter underlined is new, to be added;
Matter ~~struck out~~ is to be deleted;
Matter within # # is defined in Section 12-10;
* * * indicates where unchanged text appears in the Zoning Resolution.

**ARTICLE I
GENERAL PROVISIONS**

**Chapter 1
Title, Establishment of Controls and Interpretation of
Regulations**

**11-122
Districts established**

Establishment of the Special Bay Ridge District

In order to carry out the special purposes of this Resolution as set forth in Article XI, Chapter 4, the #Special Bay Ridge District# is hereby established.

Establishment of the Special Bay Street Corridor District

In order to carry out the special purposes of this Resolution as set forth in Article XIII, Chapter 5, the #Special Bay Street Corridor District# is hereby established.

Establishment of the Special City Island District

* * *

Chapter 2
Construction of Language and Definitions

* * *

12-10
DEFINITIONS

* * *

Special Bay Ridge District

The "Special Bay Ridge District" is a Special Purpose District designated by the letters "BR" in which special regulations set forth in Article XI, Chapter 4, apply.

Special Bay Street Corridor District

The "Special Bay Street Corridor District" is a Special Purpose District designated by the letters "BSC" in which special regulations set forth in Article XIII, Chapter 5, apply.

Special City Island District

* * *

Chapter 4
Sidewalk Cafe Regulations

* * *

14-44
Special Zoning Districts Where Certain Sidewalk Cafes Are Permitted

* * *

Table with 3 columns: District Name, #Enclosed Sidewalk Cafe#, #Unenclosed Sidewalk Cafe#. Rows include Staten Island, Bay Street Corridor District, South Richmond Development District, St. George District, Stapleton Waterfront District.

* * *

ARTICLE II
RESIDENCE DISTRICT REGULATIONS

Chapter 3
Residential Bulk Regulations in Residence Districts

* * *

23-011
Quality Housing Program

* * *

(d) In the districts indicated without a letter suffix, the optional Quality Housing #bulk# regulations permitted as an alternative pursuant to paragraph (b) of this Section, shall not apply to:

* * *

(3) Special Purpose Districts

However, such optional Quality Housing #bulk# regulations are permitted as an alternative to apply in the following Special Purpose Districts:

- #Special 125th Street District#;
#Special Bay Street Corridor District#;
#Special Downtown Brooklyn District#;

* * *

23-03
Street Tree Planting in Residence Districts

R1 R2 R3 R4 R5 R6 R7 R8 R9 R10

In all districts, as indicated, the following shall provide #street# trees in accordance with Section 26-41 (Street Tree Planting):

* * *

- (b) #enlargements# of #single-# or #two-family residences# by 20 percent or more within the following special purpose districts:
#Special Bay Ridge District#;
#Special Bay Street Corridor District#;
#Special Clinton District#;

* * *

ARTICLE III
COMMERCIAL DISTRICT REGULATIONS

Chapter 3
Bulk Regulations for Commercial or Community Facility Buildings in Commercial Districts

* * *

33-03
Street Tree Planting in Commercial Districts

C1 C2 C3 C4 C5 C6 C7 C8

In all districts, as indicated, the following shall provide #street# trees in accordance with Section 26-41 (Street Tree Planting):

* * *

- (b) #enlargements# of #single-# or #two-family residences# by 20 percent or more within the following special purpose districts:
#Special Bay Ridge District#;
#Special Bay Street Corridor District#;
#Special Clinton District#;

* * *

ARTICLE XI
SPECIAL PURPOSE DISTRICTS

Chapter 6
Special Stapleton Waterfront District

* * *

116-20
SPECIAL BULK REGULATIONS FOR SUBAREAS A, B AND C, THE ESPLANADE, PIER PLACE AND THE COVE

* * *

116-22 Maximum Floor Area Ratio

The maximum #floor area ratio# for all #uses# shall be 2.0.

However, for #zoning lots# in Subareas A and B1, up to a total of 100,000 square feet of floor space, within a #school# shall be exempt from the definition of #floor area#. #Zoning lots# within Subarea A and B1 that are contiguous or would be contiguous but for their separation by a #street#, may be considered one #zoning lot# for the purpose of applying these special #floor area# regulations.

116-23
Special Height and Setback Regulations

The special height and setback regulations set forth in this Section shall apply.

* * *

116-232
Street wall location

Within the #Special Stapleton Waterfront District#, the #street wall# location regulations shall be modified as follows:

(a) Subareas A and B1

In Subareas A and B1, the underlying #street wall# location regulations shall apply, except that the provisions of paragraph (a)(1) of Section 35-651 (Street wall location) shall be modified to require that at least 70 percent of the #aggregate width of street wall# be located within 15 feet of the #street line# and extend to the minimum base heights specified in Section 116-233 (Height and setback), or the height of the #building#, whichever is less.

(b) Subareas B2 through B5 and C

In Subareas B2 through B5 and C, the underlying #street wall# location regulations of a C4-2A District or an R6B District, as applicable, shall be modified as set forth in this Section. Map 3 (Mandatory Front Building Wall Lines) in Appendix A of this Chapter, specifies locations in Subareas B2 through B5 and C where #mandatory front building wall# requirements apply as follows:

(a)(1) Type 1: Front #building# walls shall be coincident with and extend along the entire length of the #mandatory front building wall line#, except, to allow articulation at the intersection of two such lines, the front #building# wall may be located anywhere within 15 feet of their point of intersection.

(b)(2) Type 2: Front #building# walls shall be located within eight feet of and extend along at least 70 percent of the length of the #mandatory front building wall line#. For phased #development#, this requirement may be satisfied by more than one #building#, provided that upon completion 70 percent of the length of the #mandatory front building wall line# is occupied by such front #building# walls.

(c)(3) Wherever Map 3 does not indicate a #mandatory front building wall line#, the underlying #street wall# location rules shall apply.

If more than one #building# is #developed# in Subareas B1, B2, B3 or B4, the first #building# shall be located along a Type 1 #mandatory front building wall line#. Subsequent #buildings# shall locate along a Type 2 #mandatory front building wall line# until 70 percent of the length of the #mandatory front building wall line# is occupied.

[MOVED HEIGHT AND SETBACK PROVISIONS TO 116-233]

All #mandatory front building walls# shall rise without setback to a maximum height of 40 feet the minimum base height specified in Section 116-233, or the height of the #building#, whichever is less. A #building# may exceed a height of 40 feet, up to the maximum #building# height specified in Section 116-233, if a setback is provided at a minimum height of 35 feet. Such setback shall have a minimum depth of 10 feet and shall be measured from the front #building# wall. Recesses shall be permitted on the ground floor where required to provide access to the #building#. Above the ground floor, up to 30 percent of the aggregate width of the front #building# wall may be recessed.

However, in Subarea B2, the #mandatory front building wall# may rise without setback to the permitted maximum height of the #building#.

116-233

Maximum building height Height and setback

Within the #Special Stapleton Waterfront District#, the underlying height and setback regulations shall be modified as follows:

(a) Subareas A and B1

(1) Base heights and maximum #building# heights

The table below sets forth the minimum and maximum base height, the maximum transition height, the maximum height of a #building or other structure#, and the maximum number of #stories# for #buildings# in Subareas A and B1. The maximum #building# height set forth in the table shall only be permitted in locations where the maximum #street wall# width of a #building# above the transition height, or where applicable, the maximum base height, does not exceed 100 feet. At least 60 feet of separation shall exist between any portions of #buildings# located above such maximum transition height, or maximum base height, as applicable.

A setback is required for all portions of #buildings or other structures# that exceed the maximum base height specified for the Subarea, and shall be provided in accordance with paragraph (a)(2) of this Section.

Maximum Base Heights and Maximum #Building# Heights for Subareas A and B1

Minimum Base Height (in feet)	Maximum Base Height (in feet)	Maximum Transition Height (in feet)	Maximum Height of #Buildings or Other Structures# in Certain Locations (in feet)	Maximum Number of #Stories#
40	65	85	125	12

(2) Required setbacks

At a height not lower than the minimum base height, or higher than the maximum base height specified for the Subarea in the table in paragraph (a)(1) of this Section, a setback with a depth of at least 10 feet shall be provided from the front #building# wall.

In addition, the underlying provisions of paragraphs (c) (2) through (c)(4) of Section 23-662 (Maximum height of buildings and setback regulations) shall apply to such setbacks.

(3) Dormer provisions

The underlying dormer provisions of paragraph (c) of Section 23-621 (Permitted obstructions in certain districts) shall apply, except that no dormer shall be permitted above a height of 85 feet, or above the maximum height of the #building or other structure# permitted in paragraph (a) of this Section, whichever is lower.

(b) Subarea B2

Within Subarea B2, the maximum height of a #building or other structure# shall not exceed 60 feet.

(c) Subareas B3 through B5 and Subarea C

In Subareas B3 through B5 and Subarea C the minimum base height shall be 35 feet and the maximum base height shall be 40 feet. At a height not lower than the minimum base height or higher than the maximum base height, a setback with a depth of at least 10 feet shall be provided, as measured from the front #building# wall.

In Subareas A, B and C, the The maximum height of a #building or other structure# outside of Subarea B2 shall not exceed 50 feet. However, where the ground floor level of a #building# provides a #qualifying ground floor# in accordance with the supplemental provisions set forth in paragraph (b)(2) of Section 35-652 (Maximum height of buildings and setback regulations), the maximum height of a #building or other structure# may be increased to 55 feet.

Within Subarea B2, the maximum height of a #building or other structure# shall not exceed 60 feet.

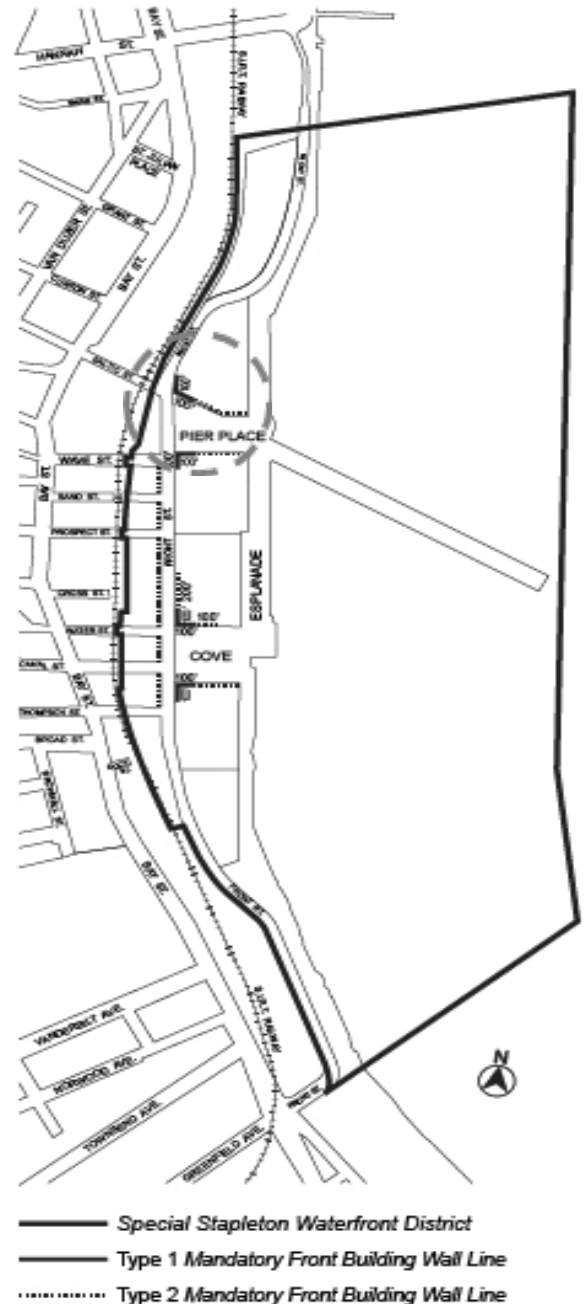
* * *

**Appendix A
Stapleton Waterfront District Plan**

* * *

Map 3 - Mandatory Front Building Wall Lines

[EXISTING MAP]



For the purposes of applying the Inclusionary Housing Program set forth in Section 23-90, the #Special Bay Street Corridor District# shall be a #Mandatory Inclusionary Housing area#.

135-044

Applicability of Article VI, Chapter 4

Notwithstanding the general provisions of Section 135-01, in #flood zones#, in the event of a conflict between the provisions of this Chapter and the provisions of Article VI, Chapter 4 (Special Regulations Applying in Flood Hazard Areas), the provisions of Article VI, Chapter 4 shall control.

135-045

Applicability of this Chapter to certain zoning lots in Subdistrict D

For #zoning lots# in Subdistrict D containing a Use Group 16 or 17, #use# operated in support of a public service or transportation facility and existing on [date of adoption], the provisions of this Chapter shall not apply. In lieu thereof, the provisions of an M1-1 District shall apply.

135-10

SPECIAL USE REGULATIONS

The underlying #use# regulations are modified by the provisions of this Section, inclusive.

135-11

Ground Floor Use Regulations

For the purposes of applying to this Chapter the special #ground floor level# streetscape provisions set forth in Section 37-30, any portion of a #ground floor level street# frontage along Bay Street, as well as any #street# frontage within 50 feet of Bay Street, shall be considered a #primary street frontage#. A #ground floor level street# frontage along any other #street# shall be considered a #secondary street frontage#. For the purposes of this Section, inclusive, defined terms shall include those in Sections 12-10 and 37-31.1.

The provisions of this Section shall apply to #developments# or #ground floor level enlargements#.

(a) Along #primary street frontages#

For #buildings#, or portions thereof, with #primary street frontage#, #uses# on the #ground floor level#, to the minimum depth set forth in Section 37-32 (Ground Floor Depth Requirements for Certain Uses), shall be limited to non-#residential uses#, except for Type 1 lobbies and entrances and exits to #accessory# parking spaces provided in accordance with the applicable provisions of Section 37-33 (Maximum Width of Certain Uses). #Group parking facilities# located on the #ground floor level# shall be wrapped by #floor area# in accordance with the provisions of paragraph (a) of Section 37-35 (Parking Wrap and Screening Requirements). #Ground floor level street walls# shall be glazed in accordance with the provisions set forth in Section 37-34 (Minimum Transparency Requirements).

For #zoning lots# with a #lot area# of less than 5,000 square feet existing both on [date of adoption] and on the date of application for a building permit, the provisions of this paragraph (a) shall not apply. In lieu thereof, the provisions of paragraph (b) of this Section shall apply.

In #flood zones#, where no transparent materials or #building# entrances or exits are provided on the #ground floor level street wall# below a height of four feet above the level of the adjoining sidewalk for a continuous width of at least 15 feet, visual mitigation elements shall be provided in accordance with Section 135-12 for such blank wall.

(b) Along #secondary street frontages#

For #buildings#, or portions thereof, with #secondary street frontage#, all #uses# permitted by the underlying district shall be permitted on the #ground floor level#, provided that any #accessory# off-street parking spaces on the #ground floor level# shall be wrapped or screened in accordance with Section 37-35.

The level of the finished floor of such ground floor shall be located not higher than five feet above nor lower than five feet below the as-built level of the adjoining #street#.

135-12

Special Streetscape Provisions for Blank Walls

Where visual mitigation elements are required on a blank wall along the #ground floor level street wall# pursuant to the provisions of Section 135-11 (Ground Floor Use Regulations), at least 75 percent of the linear footage of any such blank wall shall be treated by one or more of the following visual mitigation elements:

(a) Planting

Where utilized as a visual mitigation element, any combination of perennials, annuals, decorative grasses or shrubs shall be provided in planting beds, raised planting beds or planter boxes in front of

the #street wall#. Each foot in width of a planting bed, raised planting bed or planter box, as measured parallel to the #street wall#, shall satisfy one linear foot of frontage mitigation requirement. Such planting bed shall extend to a depth of at least three feet, inclusive of any structure containing the planted material. Any individual planted area shall have a width of at least five feet, and the height of such planting, inclusive of any structure containing the planted materials, shall be at least three feet.

Where a blank wall exceeds a #street wall# width of 50 feet, at least 25 percent of such #street wall# width shall be planted in accordance with the provisions of this paragraph.

(b) Benches

Where utilized as a visual mitigation element, fixed benches with or without backs shall be provided in front of the #street wall#. Unobstructed access shall be provided between such benches and an adjoining sidewalk or required circulation paths. Each linear foot of bench, as measured parallel to the #street wall#, shall satisfy one linear foot of frontage mitigation requirement. Any individual bench shall have a width of at least five feet, and no more than 20 feet of benches may be used to fulfill such requirement per 50 feet of frontage.

(c) Bicycle racks

Where utilized as a visual mitigation element, bicycle racks, sufficient to accommodate at least two bicycles, shall be provided in front of the #street wall#, and oriented so that the bicycles are placed parallel to the #street wall#. Each bicycle rack so provided shall satisfy five linear feet of frontage mitigation requirement. No more than three bicycle racks may be used to fulfill such requirement per 50 feet of frontage.

(d) Tables and chairs

Where utilized as a visual mitigation element, fixed tables and chairs shall be provided in front of the #street wall#. Each table shall have a minimum diameter of two feet, and have a minimum of two chairs associated with it. Each table and chair set so provided shall satisfy five linear feet of frontage mitigation requirement.

(e) Wall treatment

Where utilized as a visual mitigation element, wall treatment, in the form of permitted #signs#, graphic or sculptural art, rustication, decorative screening or latticework, or living plant material, shall be provided along the #street wall#. Each linear foot of wall treatment shall constitute one linear foot of frontage mitigation requirement. Such wall treatment shall extend to a height of at least 10 feet, as measured from the level of the adjoining sidewalk or grade, and have a minimum width of 10 feet, as measured parallel to the #street wall#.

All visual mitigation elements shall be provided on the #zoning lot#, except where such elements are permitted within the #street# under other applicable laws or regulations.

135-13

Physical Culture or Health Establishments

Within the #Special Bay Street Corridor District#, a #physical culture or health establishment# shall be permitted as-of-right in #Commercial Districts#. For the purposes of applying the underlying regulations to such #use#, a #physical culture or health establishment# shall be considered a Use Group 9 #use# and shall be within parking requirement category PRC-B.

135-14

Breweries

Within the #Special Bay Street Corridor District#, breweries, as listed in Use Group 18 A, shall be permitted in Commercial Districts provided that:

- the size of such brewery does not exceed 30,000 square feet; and
- any brewery #developed# or #enlarged# after [date of adoption] shall contain an #accessory# eating or drinking establishment.

For the purposes of applying the underlying regulations, such brewery shall be considered a Use Group 11A #use# and shall be within parking requirement category PRC-F. The performance standards for an M1 District set forth in Section 42-20, inclusive, shall apply to such breweries.

135-15

Modification of Supplemental Use Provisions

In Subdistricts A, B and C, the underlying provisions of Section 32-421 (Limitation on floors occupied by commercial uses) shall be modified as follows:

- For #mixed buildings#, offices, as listed in Use Group 6B, shall be permitted on the lowest two #stories# of a #building#, provided that no access exists between such offices and any #residential uses#;

- (b) For #commercial buildings#, the provisions restricting the location of #uses# listed in Use Group 6A, 6B, 6C, 6F, 7, 8, 9 or 14 to two #stories#, shall not apply; and
- (c) Any brewery #developed# or #enlarged# in accordance with the provisions of Section 135-14, shall be subject to the provisions of Section 32-421.

**135-20
SPECIAL BULK REGULATIONS**

The underlying #floor area#, #yard#, #street wall# location and height and setback regulations are modified by the provisions of this Section.

**135-21
Special Floor Area Regulations**

The underlying #floor area# regulations are modified by the provisions of this Section. For the purpose of this Section, defined terms include those set forth in Sections 12-10 and 23-911.

The table below sets forth the maximum #floor area ratio# of a #zoning lot# for each Subdistrict. Column 1 sets forth the maximum #floor area ratio# for #commercial uses# other than offices, as listed in Use Group 6B, and Column 2 sets forth the maximum #floor area ratio# for offices. Column 3 sets forth the maximum #floor area ratio# for #residences#, other than #MIH sites# and #affordable independent residences for seniors#, that are subject to the provisions of paragraph (d)(4)(i) or (d)(4)(iii) of Section 23-154 (Inclusionary Housing). Column 4 sets forth the maximum #residential floor area ratio# for #MIH sites# where either #affordable floor area# is provided in accordance with the provisions of paragraphs (d)(3)(i) through (d)(3)(iv) or paragraph (d)(5) of Section 23-154, or where a contribution to the #affordable housing fund# is made in accordance with paragraph (d)(3)(v) of such Section. Column 5 also sets forth the maximum #floor area ratio# for #community facility uses#, other than #long-term care facilities#. Column 5 sets forth the maximum #floor area ratio# for #zoning lots# containing #affordable independent residences for seniors# or #long-term care facilities#.

For #zoning lots# with #buildings# containing multiple #uses# or for #zoning lots# with multiple #buildings# containing different #uses#, the maximum #floor area ratio# for each #use# shall be as set forth in the table, and the maximum #floor area ratio# for the #zoning lot# shall not exceed the greatest #floor area ratio# permitted for any such #use# on the #zoning lot#.

MAXIMUM #FLOOR AREA RATIO#

	Column 1	Column 2	Column 3	Column 4	Column 5
Subdistrict	For #commercial uses# other than offices	For offices	For #residences# other than #MIH sites# and #affordable independent residences for seniors#	For #MIH sites# and #community facility uses# other than #long-term care facilities#	For #affordable independent residences for seniors# or #long-term care facilities#
A	2.0	4.6	4.0	4.6	5.01
B	2.0	3.6	3.0	3.6	3.9
C	2.0	3.0	2.5	3.0	3.25
D	2.0	2.0	2.5	3.0	3.25
E	2.0	2.0	2.0	2.2	2.2

**135-22
Special Lot Coverage Regulations**

The underlying #lot coverage# regulations are modified by the provisions of this Section.

The maximum #residential lot coverage# for #interior lots# or #through lots# shall be 65 percent, and the maximum #residential lot coverage# for #corner lots# shall be 100 percent.

**135-23
Special Yard Regulations**

The underlying #yard# regulations are modified by the provisions of this Section.

In Subdistrict A, no #rear yard# or #rear yard equivalent# need be provided for #commercial buildings#, #community facility buildings#, or the portion of a #mixed building# containing #commercial# or #community facility uses#.

**135-24
Special Street Wall Location Regulations**

The underlying #street wall# location provisions are modified by the provisions of this Section.

- (a) Along Bay Street

Along Bay Street, and along #streets# within 50 feet of their intersection with Bay Street, the following #street wall# regulations shall apply:

- (1) At least 70 percent of the #aggregate width of street walls# of a #building# shall be located within eight feet of the #street line#, and shall rise without setback up to at least the minimum base height specified in Section 135-25 (Special Height and Setback Regulations), or the height of the #building#, whichever is lower. Pursuant to Section 135-31 (Special Visual Corridor Requirements), required visual corridors shall be considered #streets#.
- (2) For #developments# or horizontal #enlargements# of #buildings#, or portions thereof, within the #flood zone# where no transparent materials are provided on the #ground floor level street wall# below a height of four feet above the level of the adjoining sidewalk, pursuant to the provisions of Sections 135-11 (Ground Floor Use Regulations) and 37-34 (Minimum Transparency Requirements) for a continuous distance of more than 25 feet, such #street wall# shall be located at least three feet beyond the #street line#. Such #street wall# shall not be located beyond five feet of the #street line#, except as permitted pursuant to Section 64-333 (Street wall location in certain districts). Such #street wall# shall provide visual mitigation elements in accordance with the provisions of Section 135-12 (Special Streetscape Provisions for Blank Walls), and any area between the #street wall# and the sidewalk that does not contain any planting material pursuant to the provisions of paragraph (a) of Section 135-12 shall be improved to Department of Transportation standards for sidewalks.
- (3) A minimum of 20 percent of the surface area of such #street walls# above the level of the first #story# shall be recessed a minimum of three feet. In addition, up to 30 percent of such #street wall# may be recessed at any level, provided that any recesses deeper than 10 feet are located within an #outer court#. Furthermore, no recesses greater than three feet shall be permitted within 30 feet of the intersection of two #street lines#.

- (b) Along Van Duzer Street

Along Van Duzer Street, and along #streets# within 50 feet of their intersection with Van Duzer Street, the underlying #street wall# location regulations shall apply.

- (c) Along all other #streets#

Along all #streets# that are not subject to paragraphs (a) or (b) of this Section, at least 50 percent of the #aggregate width of street walls# shall be located within 15 feet of the #street line#. The remaining #aggregate width of street walls# may be recessed beyond 15 feet of the #street line#, provided that any such recesses deeper than 10 feet are located within an #outer court#. Where the #street wall# of a #building#, or an individual segment thereof, exceeds the maximum base height established in Section 135-25, such #street wall# shall rise without setback to at least the minimum base height specified in Section 135-25.

The underlying allowances for #street wall# articulation, set forth in paragraph (d) of Section 23-661 or paragraph (e) of Section 35-651, as applicable, shall be permitted to project or recess beyond the #street wall# locations established in paragraphs (a), (b) or (c) of this Section.

**135-25
Special Height and Setback Regulations**

The underlying height and setback provisions are modified by the provisions of this Section.

Pursuant to Section 135-31 (Special Visual Corridor Requirements), required visual corridors shall be considered #streets#. Such visual corridors shall be considered #wide streets# for the purposes of applying the height and setback regulations of this Section.

- (a) Base heights and maximum #building# heights

The table below sets forth the minimum and maximum base height, the maximum transition height, where applicable, the maximum height of a #building or other structure# and the maximum number of #stories# for #buildings# in the #Special Bay Street Corridor District#.

In all subdistricts, a setback is required for all portions of #buildings or other structures# that exceed the maximum base height specified for the subdistrict, and shall be provided in accordance with paragraph (b) of this Section.

In Subdistrict A and Subarea B1, any portion of a #building or other structure# located above the maximum transition height, and in Subarea B2 and Subdistrict C, any portion of a #building or other structure# located above the maximum base height, shall be subject to the maximum #street wall# width restrictions set forth

in paragraph (c) of this Section.

MAXIMUM BASE HEIGHTS AND MAXIMUM #BUILDING# HEIGHTS

Subdistrict or Subarea, as applicable	Minimum Base Height (in feet)	Maximum Base Height (in feet)	Maximum Transition Height (in feet)	Maximum Height of #Buildings# or Other Structures# in Certain Locations (in feet)	Maximum Number of #Stories#
A	40	65	85	145	14
B1	40	65	85	125	12
B2	40	65	N/A	125	12
C	40	65	N/A	85	8
D	40	65	N/A	75	7
E	30	45	N/A	55	5

(b) Required setbacks

At a height not lower than the minimum base height or higher than the maximum base height specified for the subdistrict in the table in paragraph (a), a setback with a depth of at least 15 feet shall be provided from any #street wall# fronting on a #narrow street#, and a setback with a depth of at least 10 feet shall be provided from any #street wall# fronting on a #wide street#.

In addition, the underlying provisions of paragraphs (c)(2) through (c)(4) of Section 23-662 (Maximum height of buildings and setback regulations) shall apply to such setbacks.

(c) Maximum #street wall# width in Subdistricts A, B and C

In Subdistricts A, B and C, the maximum #building# height set forth in the table in paragraph (a) shall only be permitted within 100 feet of #streets# intersecting Bay Street. In addition, in Subarea B2, such maximum #building# height shall be permitted beyond 100 feet of #streets# intersecting Bay Street, provided that the maximum #street wall# width above the maximum base height does not exceed 100 feet.

In all such Subdistricts, at least 60 feet of separation shall exist between any portions of #buildings# located above such maximum transition height, or maximum base height, as applicable.

(d) Dormer provisions

The underlying dormer provisions of paragraph (c) of Section 23-621 (Permitted obstructions in certain districts) shall apply, except that no dormer shall be permitted above a height of 85 feet, or above the maximum height of the #building or other structure# permitted in paragraph (a) of this Section, whichever is less.

135-30 SPECIAL PUBLIC ACCESS AREA REGULATIONS

135-31 Special Visual Corridor Requirements

Within the #Special Bay Street Corridor District#, visual corridors shall be provided east of Bay Street, prolonging Swan Street, Clinton Street, and Grant Street, as shown on Map 2 in the Appendix to this Chapter. The location of the visual corridor prolonging Grant Street may be located anywhere within the flexible location designated on Map 2.

(a) General Requirements

The boundaries of visual corridors shall be considered #street lines# for the purposes of applying the #use#, #bulk# and parking provisions of this Resolution, except that such portion of the #zoning lot#:

- (1) shall continue to generate #floor area#;
- (2) may be included for the purposes of calculating #lot coverage#; and
- (3) shall be permitted to accommodate open, unscreened, tandem (one behind the other) #accessory# off-street parking spaces, provided that any such parking spaces are provided in accordance with DOT standards for on-street parking.

Such visual corridors shall be a minimum of 60 feet wide and shall be improved in accordance with paragraph (b) of this Section

(b) Required improvements

All required visual corridors shall be improved as follows:

- (1) Where a visual corridor is utilized to provide access to

#accessory# off-street parking, such visual corridor shall be improved to the minimum Department of Transportation (DOT) standards for public #streets#, from its intersection with Bay Street to at least the curb cut provided to such #accessory# off-street parking, or as deep as necessary to accommodate any parking located on the visual corridor, as applicable. Any remaining portion of the visual corridor may be improved in accordance with the standards in paragraph (b)(2)(ii) of this Section.

- (2) Where a visual corridor does not provide access to #accessory# off-street parking, such visual corridors, may either:
 - (i) be improved to the minimum DOT standards for public #streets#; or
 - (ii) be improved to provide an open area, as follows:
 - (a) a minimum of 20 percent of the open area shall be planted with any combination of perennials, annuals, decorative grasses, shrubs or trees in planting beds, raised planting beds or planter boxes. Such planting bed shall extend to a depth of at least three feet, inclusive of any structure containing the planted material, and any individual planted area shall have a width of at least five feet;
 - (b) the remainder of the open area, as applicable, may contain any combination of:
 - (1) streetscape amenities including, but not limited to, benches or tables and chairs;
 - (2) entertainment amenities including, but not limited to, water features, playgrounds, dog runs, game tables, courts or skateboard parks;
 - (3) unenclosed eating or drinking establishments; or
 - (4) streetscape-enhancing amenities including, but not limited to, lighting or sculptural artwork.
 - (c) In no event shall fencing be permitted in any open area of the visual corridor, except along the portion of a #lot line# adjacent to a railroad right-of-way.

135-40 SPECIAL PARKING AND LOADING REGULATIONS

The underlying parking provisions are modified by the provisions of this Section.

135-41 Commercial Parking Requirements

In #mixed buildings#, the underlying parking requirements shall apply, except that for the purposes of determining the parking requirement for #commercial uses# other than offices, as listed in Use Group 6B, the equivalent of 0.5 #floor area ratio#, or the amount of non-office #commercial floor area# in the #building#, whichever is less, may be deducted from the #floor area# used to determine such #commercial# parking calculation.

135-42 Residential Parking Waivers

The underlying #residential# parking waivers shall apply only to #zoning lots# existing both on [date of adoption] and on the date of application for a building permit.

135-43 Location of Parking Spaces

All #accessory# off-street parking spaces may be provided within #public parking garages#. Such spaces may also be provided within parking facilities on #zoning lots# other than the same #zoning lot# as the #use# to which they are #accessory#, provided:

- (a) such parking facilities are located either:
 - (1) within the #Special Bay Street Corridor District#; or
 - (2) outside the #Special Bay Street Corridor District#, subject to the underlying provisions for off-site parking spaces set forth in Sections 25-52 (Off-site Spaces for Residences), 25-53 (Off-site Spaces for Permitted Non-residential Uses), 36-42 (Off-site Spaces for Residences) or 36-43 (Off-site Spaces for Commercial or Community Facility Uses), as applicable;
- (b) each off-street parking space within such facility is counted only once in meeting the parking requirements for a specific #zoning lot#; and
- (c) in no event shall the number of #accessory# parking spaces within

such facility exceed that permitted in accordance with the underlying regulations.

**135-44
Special Loading Regulations**

For the purposes of applying the underlying loading regulations, the requirements for C2 Districts mapped within an R7 District shall apply to all #Commercial Districts# in the #Special Bay Street Corridor District#.

In addition, the underlying loading regulations shall be modified as follows:


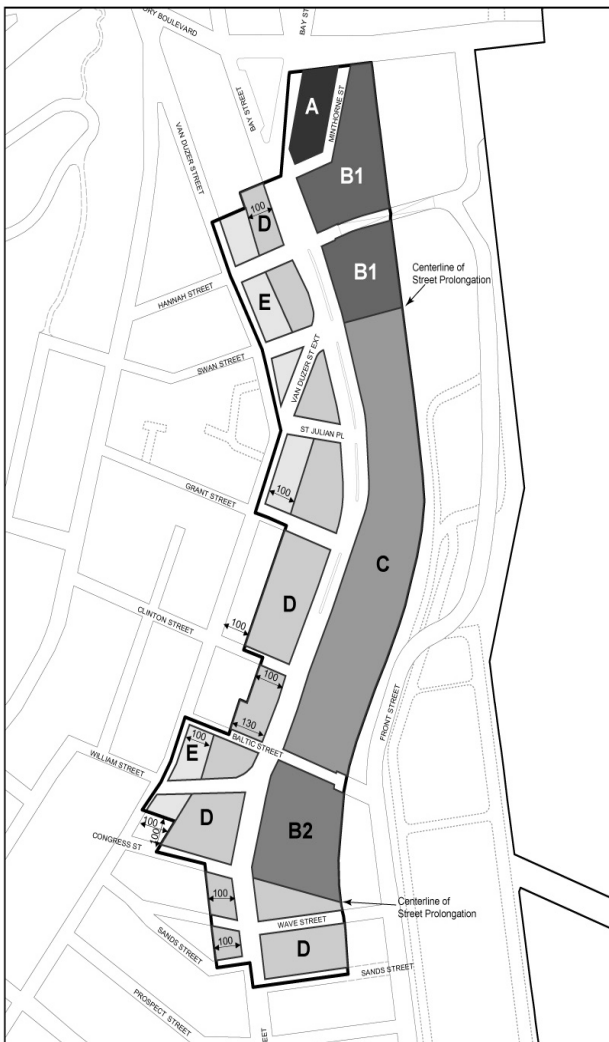
- (a) the requirements of Section 36-60, inclusive, shall not apply to changes of #uses#;
- (b) the provisions of Sections 36-63 (Special Provisions for a Single Zoning Lot With Uses Subject to Different Loading Requirements) and 36-64 (Wholesale, Manufacturing, or Storage Uses Combined With Other Uses) shall not apply; and
- (c) the minimum length requirements for loading berths #accessory# to #commercial uses#, other than funeral establishments, set forth in Section 36-681 (Size of required berths) shall be increased to 37 feet.

**135-45
Location of Curb Cuts**

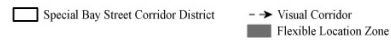
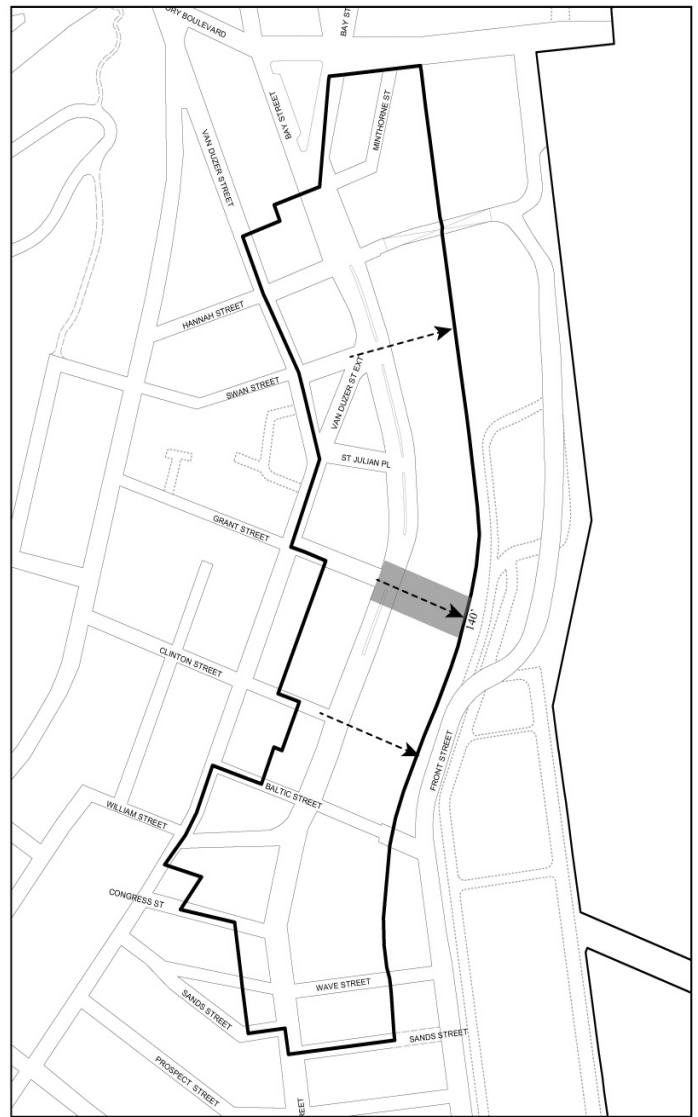
For #zoning lots# existing on [date of adoption] with frontage along Bay Street and along another #street# frontage, no curb cut accessing off-street parking spaces or loading spaces shall be permitted along Bay Street.

**APPENDIX A
SPECIAL BAY STREET CORRIDOR DISTRICT**

Map 1 – Special Bay Street Corridor District, Subdistricts and Subareas



Map 2 – Location of visual corridors



* * *

**APPENDIX F
Inclusionary Housing Designated Areas and Mandatory Inclusionary Housing Areas**

* * *

Zoning Map	Community District	Maps of Inclusionary Housing Designated Areas	Maps of Mandatory Inclusionary Housing Areas
1d	Bronx CD 7	Map 1	

* * *

21c	Staten Island CD 1		Maps 1, 2
22a	Brooklyn CD 7	Map 2	

* * *

STATEN ISLAND

Staten Island Community District 1

* * *

Map 2 - (date of adoption)



■ Mandatory Inclusionary Housing Program Area see Sections 23-154(d)(3), 135-043 and 135-21 (Area 2) and see Section 23-154(d)(3) (Area 3)
 Area 2 - [date of adoption] MIH Program Option 1, Option 2, Deep Affordability Option and Workforce Option
 Area 3 - [date of adoption] MIH Program Option 1, Option 2, Deep Affordability Option and Workforce Option

Portion of Community District 1, Staten Island

* * *

No. 14

CD 1 C 190115 PPR
IN THE MATTER OF an application submitted by the Department of Citywide Administrative Services (DCAS), pursuant to Section 197-c of New York City Charter, for the disposition of one city-owned property (Block 9, Lot 9) pursuant to zoning.

No. 15

CD 1 C 190179 HAR
IN THE MATTER OF an application submitted by the NYC Department of Housing Preservation and Development (HPD)

- 1) pursuant to Article 16 of the General Municipal Law of New York State for;
 - a) the designation of property located at 539 Jersey Street a.k.a. 100 Brook Street (Block 34, Lot 1) as an Urban Development Action Area; and
 - b) Urban Development Action Area Project for such area; and
- 2) pursuant to Section 197-c of the New York City Charter for the disposition of such property to a developer to be selected by HPD

to facilitate a mixed-use development containing approximately 108 affordable residential units and commercial and/or community facility space.

No. 16

CD 1 C 190179(A) HAR
IN THE MATTER OF an application submitted by the NYC Department of Housing Preservation and Development (HPD)

- 1) pursuant to Article 16 of the General Municipal Law of New York State for;
 - a) the designation of property located at 539 Jersey Street a.k.a. 100 Brook Street (Block 34, Lot 1) as an Urban Development Action Area; and
 - b) Urban Development Action Area Project for such area; and
- 2) pursuant to Section 197-c of the New York City Charter for the disposition of such property to a developer to be selected by HPD

to facilitate a mixed-use development containing approximately 223 affordable residential units, including approximately 90 affordable independent residences for seniors (AIRS) and commercial and/or community facility space.

NOTICE

On Wednesday, February 27, 2019, in the NYC City Planning Commission Hearing Room, Lower Concourse, 120 Broadway, New York, NY 10271, a public hearing is being held by the City Planning Commission in conjunction with the above ULURP hearing to receive comments related to a Draft Environmental Impact Statement (DEIS) concerning an application by the New York City Department of City Planning (DCP), together with NYC Department of Housing Preservation and Development (HPD) and NYC Department of Citywide Administrative Services (DCAS). The Proposed Actions consist of a series of land use actions including zoning map and text amendments, disposition of city-owned property, and designation of an Urban Development Area Action Project (UDAAP). The Proposed Actions would affect an approximately 20-block area in the Tompkinsville, Stapleton, and St. George neighborhoods of Staten Island, Community District 1.

The public hearing will also consider modifications to the zoning text amendment and UDAAP applications (ULURP Nos. N 190114 (A) ZRR and C 190179 (A) HAR). Written comments on the DEIS are requested and will be received and considered by the Lead Agency through Monday, March 11, 2019.

This hearing is being held, pursuant to the State Environmental Quality Review Act (SEQRA) and City Environmental Quality Review (CEQR), CEQR No. 16DCP156R.

YVETTE V. GRUEL, Calendar Officer
 City Planning Commission
 120 Broadway, 31st Floor, New York, NY 10271
 Telephone (212) 720-3370



f12-27

CITY UNIVERSITY

■ PUBLIC HEARINGS

The Annual Brooklyn Borough Hearing, will take place on Monday, March 11, 2019, at 4:30 P.M., at New York City College of Technology, the New Academic Complex, 285 Jay Street, Brooklyn, NY 11201.

← f19

COMMUNITY BOARDS

■ PUBLIC HEARINGS

NOTICE IS HEREBY GIVEN that the following matters have been scheduled for public hearing by Community Board:

BOROUGH OF BROOKLYN

COMMUNITY BOARD NO. 10 - Wednesday, February 20, 2019, at 7:00 P.M., Brooklyn Community Board 18 Meeting Room, 1097 Bergen Avenue, Brooklyn, NY.

Public Comment on the Agency Responses to the Community Board's Fiscal Year 2020 Register of Capital and Expense Priorities.



f11-20

NOTICE IS HEREBY GIVEN that the following matters have been scheduled for a Public Hearing by Community Board:

BOROUGH OF BROOKLYN

COMMUNITY BOARD NO. 18 - Wednesday, February 20, 2019, at 7:00 P.M., 1097 Bergen Avenue, Brooklyn, NY 11234.

#335-88-BZ
 5808/28 Flatlands Avenue, Block 7784, Lot 41.

A Public Hearing on an Application for a Variance, pursuant to Section 11-411 of the Zoning Resolution of the City of New York, to Waive the Rules of Practice and Procedure and, to extend the term of a previously granted Variance, which expired on June 3, 2015, to authorize the continued use of the Premises as an automotive service station, with minor repairs and convenience store, in compliance with TAPP # 10/99, for an additional ten (10) years, to June 3, 2025.



f6-20

NOTICE IS HEREBY GIVEN that the following matter has been scheduled for public hearing by Community Board 10:

BOROUGH OF BROOKLYN

COMMUNITY BOARD NO. 10 - Monday, February 25, 2019, at 7:00 P.M., Norwegian Christian Home, 1250 67th Street, Brooklyn, NY.

A public hearing with respect to the Mayor's response to the Board's FY 2020 Budget Priorities.



◀ f19-25

NOTICE IS HEREBY GIVEN that the following matter has been scheduled for public hearing by Community Board:

BOROUGH OF QUEENS

COMMUNITY BOARD NO. 11 - Monday, March 4, 2019, 7:30 P.M., M.S. 158 46-35 Oceania Street, Bayside, NY.

BSA Cal.1 No 2019-16-BZ

An application to the NYC Board of Standards and Appeals, pursuant to Section 73-243 of the NYC Zoning Resolution to legalize the operation of a drive-through facility accessory, to a Use Group 6 eating and drinking establishment, at 250-01 Northern Boulevard Queens.

Accessibility questions: Jane Bentivenga (718) 225-1054, Queens CB11, by: Monday, March 4, 2019, 5:00 P.M.



◀ f19-25

BOARD OF EDUCATION RETIREMENT SYSTEM

MEETING

The Board of Trustees of the Board of Education Retirement System, will be meeting, at 5:00 P.M., on Wednesday, February 27, 2019, at MS 131 Dr. Sun Yat Sen Middle High School, at 100 Hester Street, Room TBD, New York, NY 10002.

f14-27

HOUSING AUTHORITY

MEETING

The next Board Meeting of the New York City Housing Authority is scheduled for Wednesday, February 27, 2019, at 10:00 A.M., in the Board Room on the 12th Floor of 250 Broadway, New York, NY (unless otherwise noted). Copies of the Calendar will be available on NYCHA's website, or may be picked up at the Office of the Corporate Secretary, at 250 Broadway, 12th Floor, New York, NY, no earlier than 24 hours before the upcoming Board Meeting. Copies of the Minutes will also be available on NYCHA's website, or may be picked up at the Office of the Corporate Secretary no earlier than 3:00 P.M., on the Thursday following the Board Meeting.

Any changes to the schedule will be posted here, and on NYCHA's website, at <http://www1.nyc.gov/site/nycha/about/board-calendar.page>, to the extent practicable, at a reasonable time before the meeting.

The meeting is open to the public. Pre-Registration, at least 45 minutes before the scheduled Board Meeting, is required by all speakers. Comments are limited to the items on the Calendar. Speaking time will be limited to three minutes. The public comment period will conclude upon all speakers being heard, or at the expiration of 30 minutes allotted by law for public comment, whichever occurs first.

The meeting will be streamed live on NYCHA's website, at <http://nyc.gov/nycha>, and <http://on.nyc.gov/boardmeetings>.

For additional information, please visit NYCHA's website or contact (212) 306-6088.

Accessibility questions: Office of the Corporate Secretary (212) 306-6088 or corporate.secretary@nycha.nyc.gov, by: Wednesday, February 13, 2019, 5:00 P.M.



f8-27

HOUSING PRESERVATION AND DEVELOPMENT

PUBLIC HEARINGS

PLEASE TAKE NOTICE that a public hearing will be held, on March 27, 2019, at 1 Centre Street, Manhattan, 20th Floor, Conference Room D, at 10:00 A.M., or as soon thereafter as the matter may be reached on the calendar, at which time and place those wishing to be heard will be given an opportunity to be heard concerning the proposed disposition of the real property identified below.

Pursuant to Section 695(2)(b) of the General Municipal Law and Section 1802(6)(j) of the Charter, the Department of Housing Preservation and Development ("HPD") of the City of New York ("City") has proposed the sale of the following City-Owned property (collectively, "Disposition Area") in the Borough of Brooklyn:

Address	Block/Lot
332 Eldert Street	3419/24

Under HPD's Neighborhood Construction Program, sponsors purchase City-Owned or privately owned land or vacant buildings and construct multifamily buildings in order to create up to 45 units of affordable rental housing on infill sites. Construction and permanent financing is provided through loans from private institutional lenders and from public sources including HPD, the New York City Housing Development Corporation, the State of New York, and the Federal government. Additional funding may also be provided from the syndication of low-income housing tax credits. The newly constructed buildings provide rental housing to low income, moderate income, and middle income families.

Under the proposed project, the City will sell the Disposition Area to Bushwick Alliance Housing Development Fund Corporation ("Sponsor") for the nominal price of one dollar per tax lot. The Sponsor will also deliver an enforcement note and mortgage for the remainder of the appraised value ("Land Debt"). The Sponsor will then construct one building containing a total of approximately four rental dwelling units on the Disposition Area.

The Land Debt will be repayable out of resale or refinancing profits for a period of at least thirty (30) years following completion of construction. The remaining balance, if any, may be forgiven at the end of the term.

The appraisal and the proposed Land Disposition Agreement and Project Summary are available for public examination, at the office of HPD, 100 Gold Street, Room 5-I, New York, NY on business days during business hours.

The hearing location is accessible to individuals using wheelchairs or other mobility devices. For further information on accessibility or to make a request for accommodation, such as sign language interpretation services, please contact the Mayor's Office of Contract Services ("MOCS") via email at disabilityaffairs@mocs.nyc.gov or via phone at (212) 788-0010. TDD users should call Verizon relay services. Any person requiring reasonable accommodation for the public hearing, should contact MOCS at least three (3) business days in advance of the hearing to ensure availability.

◀ f19

LANDMARKS PRESERVATION COMMISSION

PUBLIC HEARINGS

NOTICE IS HEREBY GIVEN that, pursuant to the provisions of Title 25, Chapter 3 of the Administrative Code of the City of New York (Sections 25-303, 25-307, 25-308, 25-309, 25-313, 25-318, 25-320) on Tuesday, February 19, 2019, a public hearing will be held, at 1 Centre Street, 9th Floor, Borough of Manhattan, with respect to the following properties and then followed by a public meeting. The final order and estimated times for each application will be posted on the Landmarks Preservation Commission website, the Friday before the hearing. Any person requiring reasonable accommodation in order to participate in the hearing or attend the meeting should contact the Landmarks Commission no later than five (5) business days before the hearing or meeting.

175 Broadway - Individual and Interior Landmark
LPC-19-31082 - Block 2457 - Lot 28 - Zoning: C4-3
CERTIFICATE OF APPROPRIATENESS

A Classical Revival style bank building, designed by George B. Post and built in 1875. Application is to install a free-standing canopy.

119 Congress Street - Cobble Hill Historic District
LPC-19-35451 - Block 295 - Lot 35 - Zoning: R6
CERTIFICATE OF APPROPRIATENESS

An Italianate style rowhouse, designed by Thomas Wheeler and built

in 1852-55. Application is to modify the areaway and install a barrier-free access lift.

42 Tompkins Place - Cobble Hill Historic District
LPC-19-33412 - Block 325 - Lot 62 - **Zoning:** R6
CERTIFICATE OF APPROPRIATENESS

An Italianate style rowhouse, built c. 1850. Application is to construct a rear yard addition.

700 Gerard Avenue - Grand Concourse Historic District
LPC-19-32409 - Block 2473 - Lot 8 - **Zoning:** R8
CERTIFICATE OF APPROPRIATENESS

An empty lot. Application is to construct a new building.

5011 Waldo Avenue - Fieldston Historic District
LPC-19-32730 - Block 5828 - Lot 3597 - **Zoning:** R1-2
CERTIFICATE OF APPROPRIATENESS

A Craftsman style house, designed by Dwight James Baum and built in 1913. Application is to construct an addition and enclose an existing porch.

452 Broadway - SoHo-Cast Iron Historic District
LPC-19-34456 - Block 232 - Lot 9 - **Zoning:** M1-5B
CERTIFICATE OF APPROPRIATENESS

A warehouse building, designed by J. B. Snook and built in 1876-1877. Application is to establish a Master Plan governing the future installation of painted wall signs.

422 West Broadway - SoHo-Cast Iron Historic District
Extension

LPC-19-35420 - Block 502 - Lot 33 - **Zoning:** M1-5A
CERTIFICATE OF APPROPRIATENESS

An Italianate style store and loft building, designed by John H. Whitenack and built in 1873-74. Application is to alter storefront infill.

422 West Broadway - SoHo-Cast Iron Historic District
Extension

LPC-19-30153 - Block 502 - Lot 33 - **Zoning:** M1-5A
MODIFICATION OF USE AND BULK

An Italianate style store and loft building, designed by John H. Whitenack and built in 1873-74. Application is to request that the Landmarks Preservation Commission issue a report to the City Planning Commission relating to an application for a Modification of Use and Bulk, pursuant to Section 74-711 of the Zoning Resolution.

476 Fifth Avenue - Individual and Interior Landmark
LPC-19-35199 - Block 1257 - Lot 1 - **Zoning:** C5-3
BINDING REPORT

A Beaux-Arts style library building, designed by Carrère & Hastings and built in 1898-1911. Application is to modify entrances and window openings, modify the loading dock perimeter wall, demolish a mechanical penthouse, relocate architectural features, construct a new plaza, and install light fixtures and inscriptions.

370 Riverside Drive - Morningside Heights Historic District
LPC-19-34192 - Block 1893 - Lot 32 - **Zoning:** R8
CERTIFICATE OF APPROPRIATENESS

A Georgian Revival style apartment building, designed by Schwartz & Gross and built in 1922. Application is to establish a Master Plan governing the future installation of windows.

249 Central Park West - Upper West Side/Central Park West
Historic District

LPC-18-7524 - Block 1198 - Lot 36 - **Zoning:** R10A
CERTIFICATE OF APPROPRIATENESS

A Queen Anne style rowhouse, designed by Edward L. Angell and built in 1887-88. Application is to modify a rooftop addition.

f5-19

NOTICE IS HEREBY GIVEN that, pursuant to the provisions of Title 25, Chapter 3 of the Administrative Code of the City of New York (Sections 25-303, 25-307, 25-308, 25-309, 25-313, 25-318, 25-320) on Tuesday, February 19, 2019, a public hearing will be held, at 1 Centre Street, 9th Floor, Borough of Manhattan with respect to the following properties and then followed by a public meeting. The final order and estimated times for each application will be posted on the Landmarks Preservation Commission website, the Friday before the hearing. Any person requiring reasonable accommodation in order to participate in the hearing or attend the meeting should contact the Landmarks Commission no later than five (5) business days before the hearing or meeting.

826 Broadway - aka 826-828 Broadway; 57-63 East 12th Street
- 826 Broadway Building
LPC-2615 - Block 564 - Lot 34 - **Zoning:**
ITEM PROPOSED FOR PUBLIC HEARING

The proposed designation of an 11-story Renaissance Revival style store and loft building, designed by William H. Birkmire in 1902.

f5-19

TRANSPORTATION

■ PUBLIC HEARINGS

NOTICE IS HEREBY GIVEN, pursuant to law, that the following proposed revocable consents, have been scheduled for a public hearing by the New York City Department of Transportation. The hearing will be held, at 55 Water Street, 9th Floor, Room 945, commencing at 2:00 P.M. on Wednesday, February 27, 2019. Interested parties can obtain copies of proposed agreements or request sign-language interpreters (with at least seven days prior notice), at 55 Water Street, 9th Floor SW, New York, NY 10041, or by calling (212) 839-6550.

#1 IN THE MATTER OF a proposed revocable consent authorizing 16 Lincoln Square LLC, to continue to maintain and use an accessibility ramp on the south sidewalk of West 61st Street, between Broadway and Columbus Avenue, in the Borough of Manhattan. The proposed revocable consent is for a term of ten years from July 1, 2018 to June 30, 2028, and provides among other terms and conditions for compensation payable to the City according to the following schedule: **R.P. #1655**

For the period July 1, 2018 to June 30, 2028 - \$25/per annum

the maintenance of a security deposit in the sum of \$5,000 and the insurance shall be in the amount of Two Million Dollars (\$2,000,000) per occurrence for bodily injury and property damage, One Million Dollars (\$1,000,000) for personal and advertising injury, Two Million Dollars (\$2,000,000) aggregate, and Two Million Dollars (\$2,000,000) products/completed operations.

#2 IN THE MATTER OF a proposed revocable consent authorizing 23rd Street Properties LLC, to continue to maintain and use nine (9) lampposts, together with electrical conduits on the south sidewalk of West 23rd Street, between Fifth Avenue and Avenue of the Americas, in the Borough of Manhattan. The proposed revocable consent is for a term of ten years from July 1, 2018 to June 30, 2028, and provides among other terms and conditions for compensation payable to the City according to the following schedule: **R.P. #1284**

For the period July 1, 2018 to June 30, 2028 - \$1,350/per annum

the maintenance of a security deposit in the sum of \$1,350 and the insurance shall be in the amount of Two Million Dollars (\$2,000,000) per occurrence for bodily injury and property damage, One Million Dollars (\$1,000,000) for personal and advertising injury, Two Million Dollars (\$2,000,000) aggregate, and Two Million Dollars (\$2,000,000) products/completed operations.

#3 IN THE MATTER OF a proposed revocable consent authorizing 108-07 Corona Avenue LLC, to construct, maintain and use a sidewalk hatch door in the south sidewalk of 52nd Avenue, east of Corona Avenue, in the Borough of Queens. The proposed revocable consent is for a term of ten years from Approval by the Mayor and provides among other terms and schedule: **R.P. # 2459**

From the Approval Date by the Mayor to June 30, 2019 - \$373/per annum

For the period July 1, 2019 to June 30, 2020 - \$379
 For the period July 1, 2020 to June 30, 2021 - \$385
 For the period July 1, 2021 to June 30, 2022 - \$391
 For the period July 1, 2022 to June 30, 2023 - \$397
 For the period July 1, 2023 to June 30, 2024 - \$404
 For the period July 1, 2024 to June 30, 2025 - \$410
 For the period July 1, 2025 to June 30, 2026 - \$416
 For the period July 1, 2026 to June 30, 2027 - \$422
 For the period July 1, 2027 to June 30, 2028 - \$428
 For the period July 1, 2028 to June 30, 2029 - \$434

the maintenance of a security deposit in the sum of \$1,000 and the insurance shall be in the amount of Two Million Dollars (\$2,000,000) per occurrence for bodily injury and property damage, One Million Dollars (\$1,000,000) for personal and advertising injury, Two Million Dollars (\$2,000,000) aggregate, and Two Million Dollars (\$2,000,000) products/completed operations.

#4 IN THE MATTER OF a proposed revocable consent authorizing 866 United Nations Plaza Condominium, to continue to maintain and use pipes under and across Franklin D. Roosevelt Drive and General Douglass MacArthur Plaza, between East 48th and East 49th Streets, in the Borough of Manhattan. The proposed revocable consent is for a term of ten years from July 1, 2018 to June 30, 2028, and provides among other terms and conditions for compensation payable to the City according to the following schedule: **R.P. #822**

For the period July 1, 2018 to June 30, 2019 - \$29,941
 For the period July 1, 2019 to June 30, 2020 - \$30,420
 For the period July 1, 2020 to June 30, 2021 - \$30,899
 For the period July 1, 2021 to June 30, 2022 - \$31,378
 For the period July 1, 2022 to June 30, 2023 - \$31,857
 For the period July 1, 2023 to June 30, 2024 - \$32,336

For the period July 1, 2024 to June 30, 2025 - \$32,815
 For the period July 1, 2025 to June 30, 2026 - \$33,294
 For the period July 1, 2026 to June 30, 2027 - \$33,773
 For the period July 1, 2027 to June 30, 2028 - \$34,252

the maintenance of a security deposit in the sum of \$34,300 and the insurance shall be in the amount of Two Million Dollars (\$2,000,000) per occurrence for bodily injury and property damage, One Million Dollars (\$1,000,000) for personal and advertising injury, Two Million Dollars (\$2,000,000) aggregate, and Two Million Dollars (\$2,000,000) products/completed operations.

#5 IN THE MATTER OF a proposed revocable consent authorizing BOP NE LLC, to construct, maintain and use 57 security bollards, at 401 Ninth Avenue, along the south sidewalk of West 33rd Street and along the west sidewalk of Ninth Avenue, in the Borough of Manhattan. The proposed revocable consent is for a term of ten years from the Approval Date by the Mayor and provides among other terms and conditions for compensation payable to the City according to the following schedule: **R.P. #2461**

From the date of the final approval by the Mayor (the "Approval Date"), to June 30, 2029 - \$0/per annum.

the maintenance of a security deposit in the sum of \$60,000 and the insurance shall be in the amount of Two Million Dollars (\$2,000,000) per occurrence for bodily injury and property damage, One Million Dollars (\$1,000,000) for personal and advertising injury, Two Million Dollars (\$2,000,000) aggregate, and Two Million Dollars (\$2,000,000) products/completed operations.

#6 IN THE MATTER OF a proposed revocable consent authorizing Chanel Inc. & Subsidiaries, to construct, maintain and use a 5/8-inch diameter hydronic snowmelt system under the north sidewalk of East 57th Street, between Fifth Avenue and Madison Avenue, in the Borough of Manhattan. The proposed revocable consent is for a term of ten years from the Date of Approval by the Mayor, and provides among other terms and conditions for compensation payable to the City according to the following schedule: **R.P. #2452**

From the Approval Date to June 30, 2019 - \$11,473/per annum
 For the period July 1, 2019 to June 30, 2020 - \$11,652
 For the period July 1, 2020 to June 30, 2021 - \$11,831
 For the period July 1, 2021 to June 30, 2022 - \$12,010
 For the period July 1, 2022 to June 30, 2023 - \$12,189
 For the period July 1, 2023 to June 30, 2024 - \$12,368
 For the period July 1, 2024 to June 30, 2025 - \$12,547
 For the period July 1, 2025 to June 30, 2026 - \$12,726
 For the period July 1, 2026 to June 30, 2027 - \$12,905
 For the period July 1, 2027 to June 30, 2028 - \$13,084
 For the period July 1, 2028 to June 30, 2029 - \$13,263

the maintenance of a security deposit in the sum of \$13,300 and the insurance shall be in the amount of Two Million Dollars (\$2,000,000) per occurrence for bodily injury and property damage, One Million Dollars (\$1,000,000) for personal and advertising injury, Two Million Dollars (\$2,000,000) aggregate, and Two Million Dollars (\$2,000,000) products/completed operations.

#7 IN THE MATTER OF a proposed revocable consent authorizing Memorial Sloan-Kettering Cancer Center, to construct, maintain and use a fuel oil storage tank under the north sidewalk of East 67th Street, between First and York Avenues, in the Borough of Manhattan. The proposed revocable consent is for a term of ten years from the Date of Approval by the Mayor, and provides among other terms and conditions for compensation payable to the City according to the following schedule: **R.P. #2460**

From the Approval Date to June 30, 2019 - \$20,208/per annum
 For the period July 1, 2019 to June 30, 2020 - \$20,531
 For the period July 1, 2020 to June 30, 2021 - \$20,854
 For the period July 1, 2021 to June 30, 2022 - \$21,177
 For the period July 1, 2022 to June 30, 2023 - \$21,500
 For the period July 1, 2023 to June 30, 2024 - \$21,823
 For the period July 1, 2024 to June 30, 2025 - \$22,146
 For the period July 1, 2025 to June 30, 2026 - \$22,469
 For the period July 1, 2026 to June 30, 2027 - \$22,792
 For the period July 1, 2027 to June 30, 2028 - \$23,115
 For the period July 1, 2028 to June 30, 2029 - \$23,438

the maintenance of a security deposit in the sum of \$23,500 and the insurance shall be in the amount of Two Million Dollars (\$2,000,000) per occurrence for bodily injury and property damage, One Million Dollars (\$1,000,000) for personal and advertising injury, Two Million Dollars (\$2,000,000) aggregate, and Two Million Dollars (\$2,000,000) products/completed operations.

#8 IN THE MATTER OF a proposed revocable consent authorizing Museum at Eldridge Street, to continue to maintain and use security bollards on the east sidewalk of Eldridge Street, between Canal and Division Streets, in the Borough of Manhattan. The proposed revocable consent is for a term of ten years from July 1, 2016 to June 30, 2026, and provides among other terms and conditions for compensation payable to the City according to the following schedule: **R.P. #1576**

For the period July 1, 2016 to June 30, 2026 - \$0/per annum
 the maintenance of a security deposit in the sum of \$1,000 and the insurance shall be in the amount of Two Million Dollars (\$2,000,000) per occurrence for bodily injury and property damage, One Million Dollars (\$1,000,000) for personal and advertising injury, Two Million Dollars (\$2,000,000) aggregate, and Two Million Dollars (\$2,000,000) products/completed operations.

#9 IN THE MATTER OF a proposed revocable consent authorizing Waterside Plaza Ground LLC, to continue to maintain and use a sewer pipe in an existing and abandoned coal conveyor tunnel, under the Franklin D. Roosevelt (FDR) Drive north of East 29th Street, in the Borough of Manhattan. The proposed revocable consent is for a term of ten years from July 1, 2016 to June 30, 2026, and provides among other terms and conditions for compensation payable to the City according to the following schedule: **R.P. #1035**

For the period July 1, 2016 to June 30, 2017 - \$14,552
 For the period July 1, 2017 to June 30, 2018 - \$14,878
 For the period July 1, 2018 to June 30, 2019 - \$15,204
 For the period July 1, 2019 to June 30, 2020 - \$15,530
 For the period July 1, 2020 to June 30, 2021 - \$15,856
 For the period July 1, 2021 to June 30, 2022 - \$16,182
 For the period July 1, 2022 to June 30, 2023 - \$16,508
 For the period July 1, 2023 to June 30, 2024 - \$16,834
 For the period July 1, 2024 to June 30, 2025 - \$17,160
 For the period July 1, 2025 to June 30, 2026 - \$17,486

the maintenance of a security deposit in the sum of \$17,500 and the insurance shall be in the amount of Two Million Dollars (\$2,000,000) per occurrence for bodily injury and property damage, One Million Dollars (\$1,000,000) for personal and advertising injury, Two Million Dollars (\$2,000,000) aggregate, and Two Million Dollars (\$2,000,000) products/completed operations.

#10 IN THE MATTER OF a proposed revocable consent authorizing Waterside Plaza Ground Lessee LLC, to continue to maintain and use a security guard booth on the East 25th Street pedestrian bridge spanning the Franklin D. Roosevelt Drive, in the Borough of Manhattan. The proposed revocable consent is for a term of ten years from July 1, 2016 to June 30, 2026, and provides among other terms and conditions for compensation payable to the City according to the following schedule: **R.P. #1124**

For the period July 1, 2016 to June 30, 2017 - \$4,890
 For the period July 1, 2017 to June 30, 2018 - \$5,000
 For the period July 1, 2018 to June 30, 2019 - \$5,110
 For the period July 1, 2019 to June 30, 2020 - \$5,220
 For the period July 1, 2020 to June 30, 2021 - \$5,330
 For the period July 1, 2021 to June 30, 2022 - \$5,440
 For the period July 1, 2022 to June 30, 2023 - \$5,550
 For the period July 1, 2023 to June 30, 2024 - \$5,660
 For the period July 1, 2024 to June 30, 2025 - \$5,770
 For the period July 1, 2025 to June 30, 2026 - \$5,880

the maintenance of a security deposit in the sum of \$5,900 and the insurance shall be in the amount of Two Million Dollars (\$2,000,000) per occurrence for bodily injury and property damage, One Million Dollars (\$1,000,000) for personal and advertising injury, Two Million Dollars (\$2,000,000) aggregate, and Two Million Dollars (\$2,000,000) products/completed operations.

#11 IN THE MATTER OF a proposed revocable consent authorizing Yeshivas Ahavas Israel, to construct, maintain and use the entrance steps on the south sidewalk of Lee Avenue, between Clymer Street and Taylor Street, and to continue to maintain and use the ADA ramp on the east sidewalk of Clymer Street, between Lee Avenue and Bedford Avenue, in the Borough of Brooklyn. The proposed revocable consent is for a term of ten years from the Approval Date by the Mayor and provides among other terms and conditions for compensation payable to the City according to the following schedule: **R.P. #2454**

From the Approval Date to June 30, 2019 - \$3,295/per annum
 For the period July 1, 2019 to June 30, 2020 - \$3,353
 For the period July 1, 2020 to June 30, 2021 - \$3,411
 For the period July 1, 2021 to June 30, 2022 - \$3,469
 For the period July 1, 2022 to June 30, 2023 - \$3,527
 For the period July 1, 2023 to June 30, 2024 - \$3,585
 For the period July 1, 2024 to June 30, 2025 - \$3,643
 For the period July 1, 2025 to June 30, 2026 - \$3,701
 For the period July 1, 2026 to June 30, 2027 - \$3,759
 For the period July 1, 2027 to June 30, 2028 - \$3,817
 For the period July 1, 2028 to June 30, 2029 - \$3,875

the maintenance of a security deposit in the sum of \$24,000 and the insurance shall be in the amount of Two Million Dollars (\$2,000,000) per occurrence for bodily injury and property damage, One Million Dollars (\$1,000,000) for personal and advertising injury, Two Million Dollars (\$2,000,000) aggregate, and Two Million Dollars (\$2,000,000) products/completed operations.

#12 IN THE MATTER OF a proposed revocable consent modification authorizing Time Warner Condominium, to continue to

maintain and use security bollards on the sidewalks of the site bounded by West 60th Street, Broadway, Columbus Circle and West 58th Street, in the Borough of Manhattan. The proposed revocable consent is for a term of ten years from July 1, 2018 to June 30, 2028, and provides among other terms and conditions for compensation payable to the City according to the following schedule: **R.P. #1879**

For the period from July 1, 2018 to June 30, 2028 - \$0/per annum the maintenance of a security deposit in the sum of \$60,000 and the insurance shall be in the amount of Two Million Dollars (\$2,000,000) per occurrence for bodily injury and property damage, One Million Dollars (\$1,000,000) for personal and advertising injury, Two Million Dollars (\$2,000,000) aggregate, and Two Million Dollars (\$2,000,000) products/completed operations.

#13 IN THE MATTER OF a proposed revocable consent authorizing 333 West 84th Street Owners, Inc., to continue to maintain and use a stoop, stair, storage and planted area on the north sidewalk of West 84th Street, between West End Avenue and Riverside Drive, in the Borough of Manhattan. The proposed revocable consent is for a term of ten years from July 1, 2014 to June 30, 2024, and provides among other terms and conditions for compensation payable to the City according to the following schedule: **R.P. #1895**

For the period July 1, 2014 to June 30, 2024 - \$25/per annum the maintenance of a security deposit in the sum of \$2,000 and the insurance shall be in the amount of Two Million Dollars (\$2,000,000) per occurrence for bodily injury and property damage, One Million Dollars (\$1,000,000) for personal and advertising injury, Two Million Dollars (\$2,000,000) aggregate, and Two Million Dollars (\$2,000,000) products/completed operations.

#14 IN THE MATTER OF a proposed revocable consent authorizing The New York Public Library Astor, Lenox and Tilden Foundations, to continue to maintain and use a ramp, together with stairs on the east sidewalk of Saint Nicholas Avenue, north of West 160th Street, in the Borough of Manhattan. The proposed revocable consent is for a term of ten years from July 1, 2016 to June 30, 2026, and provides among other terms and conditions for compensation payable to the City according to the following schedule: **R.P. #1957**

For the period July 1, 2016 to June 30, 2026 - \$25/per annum there is no security deposit and the insurance shall be in the amount of Two Million Dollars (\$2,000,000) per occurrence for bodily injury and property damage, One Million Dollars (\$1,000,000) for personal and advertising injury, Two Million Dollars (\$2,000,000) aggregate, and Two Million Dollars (\$2,000,000) products/completed operations.

#15 IN THE MATTER OF a proposed revocable consent authorizing The New York Public Library Astor Lenox and Tilden Foundations, to continue to maintain and use an accessibility ramp, together with stairs on the north sidewalk of West 115th Street, west of Adam Clayton Powell Jr. Boulevard, in the Borough of Manhattan. The proposed revocable consent is for a term of ten years from July 1, 2016 to June 30, 2026, and provides among other terms and conditions for compensation payable to the City according to the following schedule: **R.P. #1965**

For the period July 1, 2016 to June 30, 2026 - \$25/per annum there is no security deposit and the insurance shall be in the amount of Two Million Dollars (\$2,000,000) per occurrence for bodily injury and property damage, One Million Dollars (\$1,000,000) for personal and advertising injury, Two Million Dollars (\$2,000,000) aggregate, and Two Million Dollars (\$2,000,000) products/completed operations.

fg-27



SUPREME COURT
QUEENS COUNTY
■ NOTICE

QUEENS COUNTY
I.A.S. PART 38
NOTICE OF PETITION
INDEX NUMBER 701761 /2019
CONDEMNATION PROCEEDING

IN THE MATTER OF the Application of the CITY OF NEW YORK, relative to Acquiring Title in Fee Simple to Property located in Queens, including All or Parts of

162ND AVENUE BETWEEN SHELLBANK BASIN AND 95TH STREET

in the Borough of Queens, City and State of New York.

PLEASE TAKE NOTICE that the City of New York ("City") intends to make an application to the Supreme Court of the State of New York, Queens County, IAS Part 38, for certain relief.

The application will be made at the following time and place: At the Queens County Courthouse, located at 88-11 Sutphin Avenue, Part 38, Courtroom 116, in the Borough of Queens, City and State of New York, on March 7, 2019, at 9:30 A.M., or as soon thereafter as counsel can be heard.

The application is for an order:

1. authorizing the City to file an acquisition map in the Office of the City Register;
2. directing that, upon the filing of the order granting the relief sought in this petition, together with the filing of the acquisition map, title to the property shown on said map and sought to be acquired and more particularly described in this petition shall vest in the City in fee simple absolute;
3. providing that the compensation which should be made to the owners of the real property sought to be acquired and described in this petition be ascertained and determined by the Court without a jury;
4. directing that within thirty days of entry of the order granting the relief sought in this petition, the City shall cause a Notice of Acquisition to be published in at least ten successive issues of The City Record, an official newspaper published in the City of New York, and shall serve a copy of such notice by first class mail on each condemnee or his, her, or its attorney of record; and
5. directing that each condemnee shall have a period of one calendar year from the vesting date for this proceeding, in which to file a written claim, demand or notice of appearance with the Clerk of this Court and to serve a copy of the same upon the Corporation Counsel of the City of New York, 100 Church Street, New York, NY, 10007.

The City of New York, in this proceeding, intends to acquire title in fee simple absolute to certain real property where not heretofore acquired for the same purpose, for the construction of storm and sanitary sewers and replacement of water mains and appurtenances in the Borough of Queens, City and State of New York.

The real property that is to be acquired in fee simple absolute in this proceeding is described as follows:

162ND AVENUE BETWEEN SHELLBANK BASIN AND 95TH STREET

All that certain plot, piece or parcel of land, situate, lying and being in the Borough and County of Queens, City and State of New York, as bounded and described as follows:

BEGINNING at a point formed by the intersection of the northerly line of the said 162nd Avenue and the easterly Pierhead and Bulkhead line of Shellbank Basin.

RUNNING THENCE eastwardly along the said northerly line of 162nd Avenue for 10.00 feet to the intersection of the said northerly line of 162nd Avenue and the westerly line of Lot 26 in Block 62 as shown on a Filed Map entitled "Revised Map of Lots Howard Beach Estates" filed April 13, 1916 in the Office of the Clerk (now Register) of the County of Queens as Map number 3432;

THENCE, southwardly deflecting 90°00'00" to the right from the last mentioned course and along the easterly line of Shellbank Basin as shown on the said Filed Map number 3432, through the bed of the said 162nd Avenue for 100.00 feet to a point on the southerly line of the said 162nd Avenue, said point also being the northwesterly corner of lot 1 in Block 61 as shown on the said Filed Map number 3432

THENCE, westwardly deflecting 90°00'00" to the right from the last mentioned course and along the southerly line of 162nd Avenue for 10.00 feet to the said easterly Pierhead and Bulkhead line of Shellbank Basin;

THENCE, northwardly deflecting 90°00'00" to the right from the last mentioned course and along the said Pierhead and Bulkhead line for 100.00 feet to the point of **BEGINNING**.

Surveys, maps or plans of the property to be acquired are on file in the office of the Corporation Counsel of the City of New York, 100 Church Street, New York, NY 10007.

PLEASE TAKE FURTHER NOTICE that, pursuant to EDPL § 402(B)(4), any party seeking to oppose the acquisition must interpose a verified answer, which must contain specific denial of each material allegation of the petition controverted by the opponent, or any statement of new matter deemed by the opponent to be a defense to the

proceeding. Pursuant to CPLR § 403, said answer must be served upon the office of the Corporation Counsel at least seven (7) days before the date that the petition is noticed to be heard.

Dated: New York, NY
January 31, 2019
ZACHARY W. CARTER
Corporation Counsel of the City of New York
100 Church Street
New York, NY 10007
Tel. (212) 356-4064

f12-26

PROPERTY DISPOSITION

CITYWIDE ADMINISTRATIVE SERVICES

■ SALE

The City of New York in partnership with PropertyRoom.com posts vehicle and heavy machinery auctions online every week at: <https://www.propertyroom.com/s/nyc+fleet>

All auctions are open to the public and registration is free.

Vehicles can be viewed in person by appointment at: Kenben Industries Ltd., 1908 Shore Parkway, Brooklyn, NY 11214. Phone: (718) 802-0022

m30-s11

OFFICE OF CITYWIDE PROCUREMENT

■ NOTICE

The Department of Citywide Administrative Services, Office of Citywide Procurement is currently selling surplus assets on the Internet. Visit <http://www.publicsurplus.com/sms/nyedcas.ny/browse/home>

To begin bidding, simply click on 'Register' on the home page.

There are no fees to register. Offerings may include but are not limited to: office supplies/equipment, furniture, building supplies, machine tools, HVAC/plumbing/electrical equipment, lab equipment, marine equipment, and more.

Public access to computer workstations and assistance with placing bids is available at the following locations:

- DCAS Central Storehouse, 66-26 Metropolitan Avenue, Middle Village, NY 11379
- DCAS, Office of Citywide Procurement, 1 Centre Street, 18th Floor, New York, NY 10007

j2-d31

HOUSING PRESERVATION AND DEVELOPMENT

■ PUBLIC HEARINGS

All Notices Regarding Housing Preservation and Development Dispositions of City-Owned Property appear in the Public Hearing Section.

j9-30

POLICE

■ NOTICE

OWNERS ARE WANTED BY THE PROPERTY CLERK DIVISION OF THE NEW YORK CITY POLICE DEPARTMENT

The following list of properties is in the custody of the Property Clerk Division without claimants: Motor vehicles, boats, bicycles, business machines, cameras, calculating

machines, electrical and optical property, furniture, furs, handbags, hardware, jewelry, photographic equipment, radios, robes, sound systems, surgical and musical instruments, tools, wearing apparel, communications equipment, computers, and other miscellaneous articles.

Items are recovered, lost, abandoned property obtained from prisoners, emotionally disturbed, intoxicated and deceased persons; and property obtained from persons incapable of caring for themselves.

INQUIRIES

Inquiries relating to such property should be made in the Borough concerned, at the following office of the Property Clerk.

FOR MOTOR VEHICLES (All Boroughs):

- Springfield Gardens Auto Pound, 174-20 North Boundary Road, Queens, NY 11430, (718) 553-9555
- Erie Basin Auto Pound, 700 Columbia Street, Brooklyn, NY 11231, (718) 246-2030

FOR ALL OTHER PROPERTY

- Manhattan - 1 Police Plaza, New York, NY 10038, (646) 610-5906 (718) 875-6675
- Brooklyn - 84th Precinct, 301 Gold Street, Brooklyn, NY 11201, (718) 590-2806
- Bronx Property Clerk - 215 East 161 Street, Bronx, NY 10451, (718) 590-2806
- Queens Property Clerk - 47-07 Pearson Place, Long Island City, NY 11101, (718) 433-2678
- Staten Island Property Clerk - 1 Edgewater Plaza, Staten Island, NY 10301, (718) 876-8484

j2-d31

PROCUREMENT

"Compete To Win" More Contracts!

Thanks to a new City initiative - "Compete To Win" - the NYC Department of Small Business Services offers a new set of FREE services to help create more opportunities for minority and Women-Owned Businesses to compete, connect and grow their business with the City. With NYC Construction Loan, Technical Assistance, NYC Construction Mentorship, Bond Readiness, and NYC Teaming services, the City will be able to help even more small businesses than before.

- Win More Contracts at nyc.gov/competetowin

"The City of New York is committed to achieving excellence in the design and construction of its capital program, and building on the tradition of innovation in architecture and engineering that has contributed to the City's prestige as a global destination. The contracting opportunities for construction/construction services and construction-related services that appear in the individual agency listings below reflect that commitment to excellence."

HHS ACCELERATOR

To respond to human services Requests for Proposals (RFPs), in accordance with Section 3-16 of the Procurement Policy Board Rules of the City of New York ("PPB Rules"), vendors must first complete and submit an electronic prequalification application using the City's Health and Human Services (HHS) Accelerator System. The HHS Accelerator System is a web-based system maintained by the City of New York for use by its human services Agencies to manage procurement. The process removes redundancy by capturing information about boards, filings, policies, and general service experience centrally. As a result, specific proposals for funding are more focused on program design, scope, and budget.

Important information about the new method

- Prequalification applications are required every three years.
- Documents related to annual corporate filings must be submitted on an annual basis to remain eligible to compete.
- Prequalification applications will be reviewed to validate compliance with corporate filings, organizational capacity, and relevant service experience.

- Approved organizations will be eligible to compete and would submit electronic proposals through the system.

The Client and Community Service Catalog, which lists all Prequalification service categories and the NYC Procurement Roadmap, which lists all RFPs to be managed by HHS Accelerator may be viewed at <http://www.nyc.gov/html/hhsaccelerator/html/roadmap/roadmap.shtml>. All current and prospective vendors should frequently review information listed on roadmap to take full advantage of upcoming opportunities for funding.

Participating NYC Agencies

HHS Accelerator, led by the Office of the Mayor, is governed by an Executive Steering Committee of Agency Heads who represent the following NYC Agencies:

Administration for Children's Services (ACS)
 Department for the Aging (DFTA)
 Department of Consumer Affairs (DCA)
 Department of Corrections (DOC)
 Department of Health and Mental Hygiene (DOHMH)
 Department of Homeless Services (DHS)
 Department of Probation (DOP)
 Department of Small Business Services (SBS)
 Department of Youth and Community Development (DYCD)
 Housing and Preservation Department (HPD)
 Human Resources Administration (HRA)
 Office of the Criminal Justice Coordinator (CJC)

To sign up for training on the new system, and for additional information about HHS Accelerator, including background materials, user guides and video tutorials, please visit www.nyc.gov/hhsaccelerator

ADMINISTRATION FOR CHILDREN'S SERVICES

■ INTENT TO AWARD

Human Services/Client Services

EVENING REPORTING CENTER - Demonstration Project - Testing or experimentation is required - PIN#06819D0002 - Due 3-1-19 at 5:00 P.M.

The Administration for Children's Services (ACS) Division of Youth and Family Justice (DYFJ), intends to enter into a demonstration project for an Evening Reporting Center (ERC). The ERC is an innovative approach to providing support and supervision to adjudicated juvenile delinquents who have been placed in ACS's Close to Home program, and who are residing in the community. ACS intends to contract with the Jamaica YMCA, located at 89-25 Parsons Boulevard, Jamaica, NY 11432, for this demonstration project. The ERC model leverages the experiences of the Jamaica YMCA to engage youth and families, as well as evidence-based approaches such as Motivational Interviewing, Stages of Change model and Restorative Practice, to keep adjudicated youth safely in the community and to promote positive outcomes for youth.

This notice is for informational purposes only. Organizations interested in a future solicitation for these services, are invited to do so by enrolling in New York City's Health and Human Services Accelerator, at www.nyc.gov/hhsaccelerator.

Use the following address unless otherwise specified in notice, to secure, examine or submit bid/proposal documents, vendor pre-qualification and other forms; specifications/blueprints; other information; and for opening and reading of bids at date and time specified above.

Administration for Children's Services, 150 William Street, 9th Floor, New York, NY 10038. Michael Walker (212) 341-3617; michael.walker2@acs.nyc.gov

◀ f19-25

AGING

CONTRACT PROCUREMENT AND SUPPORT SERVICES

■ INTENT TO AWARD

Human Services/Client Services

FY20 CASE MGMT INTENT TO RENEW - Renewal - PIN# 12516I0001001R001 - Due 2-20-19 at 10:00 A.M.

This notice is for informational purposes only. The Department for the Aging intends to exercise a three-year renewal option, beginning 7/1/19, with the following twenty-one (21) organizations to continue providing Case Management services. The organizations are:

The Neighborhood Self-Help by Older Person Project, Inc.
 953 Southern Boulevard, Bronx, NY 10459
 EPIN: 12516I0001001R001 \$6,042,498 ID# 1M9

Regional Aid for Interim Needs, Inc.

811 Morris Park Avenue, Bronx, NY 10462
 EPIN: 12516I0001002R001 \$5,983,974 ID# 1MA

Jewish Association for Services for the Aged
 247 West 37th Street, 9th Floor, New York, NY 10018
 EPIN: 12516I0001003R001 \$5,044,089 ID# 1MB

Recreation Rooms and Settlement, Inc.
 717 East 105th Street, Brooklyn, NY 11236
 EPIN: 12516I0001006R001 \$6,072,411 ID# 2MF

Heights and Hills, Inc.
 81 Willoughby Street, Suite 302, Brooklyn, NY 11201
 EPIN: 12516I0001005R002 \$5,982,471 ID# 2ME

Jewish Association for Services for the Aged
 247 West 37th Street, 9th Floor, New York, NY 10018
 EPIN: 12516I0001008R001 \$5,268,816 ID# 2MG

Jewish Association for Services for the Aged
 247 West 37th Street, 9th Floor, New York, NY 10018
 EPIN: 12516I0001010R001 \$3,660,123 ID# 2MK

Jewish Association for Services for the Aged
 247 West 37th Street, 9th Floor, New York, NY 10018
 EPIN: 12516I0001009R001 \$3,529,272 ID# 2MJ

Catholic Charities Neighborhood Services, Inc.
 191 Joralemon Street, 14th Floor, Brooklyn, NY 11201
 EPIN: 12516I0001007R001 \$4,311,798 ID# 2MH

Riseboro Community Partnership Inc.
 555 Bushwick Avenue, Brooklyn, NY 11206
 EPIN: 12516I0001004R001 \$4,702,977 ID# 2MP

Isabella Geriatric Center, Inc.
 515 Audubon Avenue, New York, NY 10040
 EPIN: 12516I0001014R001, \$4,453,392 ID# 3MB

Lenox Hill Neighborhood House, Inc.
 331 East 70th Street, New York, NY 10021
 EPIN: 12516I0001013R001, \$6,752,607 ID# 3MA

New York Foundation for Senior Citizens, Inc.
 11 Park Place, Suite 1416, New York, NY 10007
 EPIN: 12516I0001011R001, \$7,889,022 ID# 3MS

Selfhelp Community Services, Inc.
 520 Eighth Avenue, 5th Floor, New York, NY 10018
 EPIN: 12516I0001012R001, \$8,018,466 ID# 3M9

Sunnyside Community Services, Inc.
 43-31 39th Street, Sunnyside, NY 11104
 EPIN: 12516I0001015R001 \$7,289,829 ID# 4MB

Queens Community House, Inc.
 108-25 62nd Drive, Forest Hills, NY 11375
 EPIN: 12516I0001017R001 \$4,601,004 ID# 4MD

Selfhelp Community Services, Inc.
 520 Eighth Avenue, 5th Floor, New York, NY 10018
 EPIN: 12516I0001016R001 \$4,616,913 ID# 4ME

Catholic Charities Neighborhood Services, Inc.
 191 Joralemon Street, 14th Floor, Brooklyn, NY 11201
 EPIN: 12516I0001019R001 \$6,366,828 ID# 4MF

Services Now for Adult Persons, Inc.
 80-45 Winchester Boulevard Building 4/CBU 29, Queens Village, NY 11427
 EPIN: 12516I0001018R001 \$4,506,735 ID# 4MG

Jewish Association for Services for the Aged
 247 West 37th Street, 9th Floor, New York, NY 10018
 EPIN: 12516I0001020R001 \$2,572,776 ID# 4MH

Community Agency for Senior Citizens, Inc.
 56 Bay Street, Staten Island, NY, 10301
 EPIN: 12516I0001021R001 \$8,195,256 ID# 5MA

Use the following address unless otherwise specified in notice, to secure, examine or submit bid/proposal documents, vendor pre-qualification and other forms; specifications/blueprints; other information; and for opening and reading of bids at date and time specified above.

*Aging, 2 Lafayette Street, Room 400, 4th Floor, New York, NY 10007.
 Avery Fraser (212) 602-4277; Fax: (212) 442-0994; afraser@aging.nyc.gov*

◀ f19

FY20 CITYMEALS-ON-WHEELS INTENT TO RENEW - Renewal - PIN#12517S0003001R001 - Due 2-20-19 at 10:00 A.M.

This notice is for informational purposes only. The Department for the Aging, intends to exercise a three-year renewal option, beginning 7/1/19, with the following organization to continue providing Citymeals-On-Wheels services. The organization is:

Citymeals-On-Wheels
355 Lexington Avenue, New York, NY 10017
EPIN: 12517S0003001R001, \$4,337,898 ID# CM6

Use the following address unless otherwise specified in notice, to secure, examine or submit bid/proposal documents, vendor pre-qualification and other forms; specifications/blueprints; other information; and for opening and reading of bids at date and time specified above.

Aging, 2 Lafayette Street, Room 400, 4th Floor, New York, NY 10007.
Avery Fraser (212) 602-4277; Fax: (212) 442-0994; afraser@aging.nyc.gov

◀ f19

CITYWIDE ADMINISTRATIVE SERVICES

■ SOLICITATION

Goods

FLOOR MACHINES, SCRUBBING, WAXING AND POLISHING - Competitive Sealed Bids - PIN#8571900081 - Due 3-12-19 at 10:30 A.M.

A copy of the bid can be downloaded from the City Record Online site at www.nyc.gov/cityrecord. Enrollment is free. Vendor may also request the bid by contacting Vendor Relations via email at dcasdmssbids@dcas.nyc.gov, by telephone (212) 386-0044 or by fax at (212) 669-7585.

Use the following address unless otherwise specified in notice, to secure, examine or submit bid/proposal documents, vendor pre-qualification and other forms; specifications/blueprints; other information; and for opening and reading of bids at date and time specified above.

Citywide Administrative Services, 1 Centre Street, 18th Floor, New York, NY 10007. Michelle McCoy (212) 386-0469; Fax: (212) 313-3177; mmccoy@dcas.nyc.gov

◀ f19

CORRECTION

CENTRAL OFFICE OF PROCUREMENT

■ INTENT TO AWARD

Goods

SECURITY DOORS/WINDOWS AND ACCESSORIES - Sole Source - Available only from a single source - PIN#2-2804-5000-2019 - Due 3-4-19 at 11:00 A.M.

The New York City Department of Correction (DOC), is required to provide secure locking devices, hardware and parts, in order to ensure a safe and secure detention environment. The Department of Correction is currently in the process of replacing and upgrading cell doors throughout the department. Several of DOC's facilities were originally constructed with unique and specialized jail cell locking and release mechanisms, manufactured by Willo Products built into the facility's infrastructure. It is essential for the security, safety, and good operating order of a high security correctional environment that cell locking devices are operable as designed and maintained as required.

Use the following address unless otherwise specified in notice, to secure, examine or submit bid/proposal documents, vendor pre-qualification and other forms; specifications/blueprints; other information; and for opening and reading of bids at date and time specified above.

Correction, 75-20 Astoria Boulevard, Suite 160, East Elmhurst, NY 11370. Steven Stein (718) 546-0675; Fax: (718) 278-6205; steven.stein@doc.nyc.gov

◀ f19-25

FINANCE

ADMINISTRATION AND PLANNING

■ INTENT TO AWARD

Services (other than human services)

COURT ASSETS TRACKING SYSTEMS - Negotiated Acquisition - Available only from a single source - PIN#83618TYLEREXT1 - Due 3-1-19 at 3:00 P.M.

This is a notice of intent, to enter into negotiations for a two (2) year extension of the current contract for Tyler Technologies's Court Asset Tracking System (CATS) for the Department of Finance, Treasury Division.

Use the following address unless otherwise specified in notice, to secure, examine or submit bid/proposal documents, vendor pre-qualification and other forms; specifications/blueprints; other information; and for opening and reading of bids at date and time specified above.

Finance, 1 Centre Street, Room 1040, New York, NY 10007. Tia Clarke (212) 602-7128; Fax: (212) 602-7206; clarket@finance.nyc.gov

f14-21

BANKING SERVICES - Negotiated Acquisition - Available only from a single source - PIN# 836CAP - Due 2-27-19 at 3:00 P.M.

This is a notice of intent to enter into negotiation for 1.5 years with two (2) one (1) year renewal option for Capital One Banking Services for Department of Finance, Treasury Division.

All inquires regarding this contract should be sent by email to the following contact, on or before February 27, 2019: Fiorella E. Leal, lealf@finance.nyc.gov

Use the following address unless otherwise specified in notice, to secure, examine or submit bid/proposal documents, vendor pre-qualification and other forms; specifications/blueprints; other information; and for opening and reading of bids at date and time specified above.

Finance, 1 Centre Street, 10th Floor, Room 1040, New York, NY 10007. Fiorella Leal (212) 602-7188; Fax: (212) 602-7206; lealf@finance.nyc.gov

f12-19

HOMELESS SERVICES

OFFICE OF CONTRACTS

■ INTENT TO AWARD

Human Services/Client Services

PROVISION OF SERVICES FOR FAMILIES WITH CHILDREN - Negotiated Acquisition - Other - PIN#07113N0006001N004 - Due 2-26-19 at 2:00 P.M.

For Informational Purposes Only

Department of Homeless Services (DHS), intends to enter into a Negotiated Acquisition Extension (NAE) with "Women in Need" located, at 346 Powers Avenue, Bronx, NY 10454. E-PIN: 07113N0006001N004. Term 7/1/19 - 12/31/20. Contract amount: \$3,794,782.00.

Negotiated Acquisition Extension (NAE) will allow the Women in Need Tier II Family Shelter, to continue the provision of their services for families with children without interruption. The shelter provides a host of social services, designed to move clients out of the system and into the mainstream. Any disruption in the homeless clients services could have negative consequences on this fragile population.

Use the following address unless otherwise specified in notice, to secure, examine or submit bid/proposal documents, vendor pre-qualification and other forms; specifications/blueprints; other information; and for opening and reading of bids at date and time specified above.

Homeless Services, 150 Greenwich Street, 37th Floor, New York, NY 10007. Adrienne Williams (929) 221-6346; Fax: (929) 221-0758; williamsadri@dss.nyc.gov

◀ f19

HOUSING AUTHORITY

■ SOLICITATION

Construction / Construction Services

IDIQ LOCAL LAW 11 CONTRACT - Competitive Sealed Bids - Due 3-12-19

PIN#BW1835697 - EXTERIOR RESTORATION AT VARIOUS BKLYN/SI
PIN#BW1835765 - EXTERIOR RESTORATION AT VARIOUS
MANHATTAN

PIN#BW1835761 - EXTERIOR RESTORATION AT VARIOUS BX/QNS

There will be a Pre-Bid Meeting on 2/26/2019, at 10:00 A.M., at 90 Church Street, 11th Floor, Room 11-002, New York, NY 10007.

Although attendance is not mandatory, it is strongly recommended that you attend. NYCHA staff will be available to address all inquiries relevant to this contract.

Bid documents are available Monday through Friday, 9:00 A.M. to 4:00 P.M., for a \$25.00 fee in the form of a money order or certified check made payable to NYCHA. Documents can also be obtained by registering with I-Supplier and downloading documents. Please note that original bid bonds are due at time of bid opening.

Please note that in the event only one bidder has submitted a bid in connection with the contract on or before the original bid submission deadline, the bid submission deadline shall automatically be extended for fourteen (14) calendar days. The foregoing extension does not in any way limit NYCHA's right to extend the bid submission deadline for any other reason.

This contract shall be subject to the New York City Housing Authority's Project Labor Agreement if the Bidder's price exceeds \$250,000.00.

Use the following address unless otherwise specified in notice, to secure, examine or submit bid/proposal documents, vendor pre-qualification and other forms; specifications/blueprints; other information; and for opening and reading of bids at date and time specified above.
Housing Authority, 90 Church Street, New York, NY 10007. Latrena Johnson (212) 306-3223; latrena.johnson@nycha.nyc.gov



◀ f19

SUPPLY MANAGEMENT

■ SOLICITATION

Goods and Services

SMD INSTALLATION OF VINYL COMPOSITION (V/C) FLOOR TILE IN APTS.-VARIOUS DEVELOPMENTS IN THE BOROUGH OF BROOKLYN - Competitive Sealed Bids - Due 3-14-19

PIN#68042 - Stuyvesant Gardens I and II - Due at 10:00 A.M.

PIN#68043 - Ocean Hill Apartments and Saragota Village - Due at 10:05 A.M.

PIN#68044 - Lafayette Gardens - Due at 10:10 A.M.

PIN#68045 - Gowanus Houses - Due at 10:15 A.M.

PIN#68046 - Red Hook West Houses - Due at 10:20 A.M.

PIN#68047 - Seth Low Houses and Glenmore Plaza - Due at 10:25 A.M.

Installation of vinyl-composition floor tile over existing floor tile. Installation of vinyl-composition floor tile over the existing properly prepared concrete floor. The removal and replacement of existing/or missing vinyl cove base molding. Removal as directed, of Non-Asbestos Containing floor coverings, including but not limited to: vinyl composition floor tile, linoleum, self-adhesive floor tile, carpet, ceramic floor tile, wood flooring, etc. *ALL MATERIALS SHALL BE NON-ASBESTOS FORMULATED*

Interested firms are invited to obtain a copy on NYCHA's website. To conduct a search for the RFQ number; vendors are instructed to open the link: <http://www1.nyc.gov/site/nycha/business/isupplier-vendor-registration.page>. Once on that page, please make a selection from the first three links highlighted in red: New suppliers for those who have never registered with iSupplier, current NYCHA suppliers and vendors for those who have supplied goods or services to NYCHA in the past but never requested a login ID for iSupplier, and Login for registered suppliers if you already have an iSupplier ID and password. Once you are logged into iSupplier, select "Sourcing Supplier," then "Sourcing"

followed by "Sourcing Homepage" and then reference the applicable RFQ PIN/solicitation number.

Suppliers electing to obtain a non-electronic paper document will be subject to a \$25 non-refundable fee; payable to NYCHA by USPS-Money Order/Certified Check only for each set of RFQ documents requested. Remit payment to NYCHA Finance Department, at 90 Church Street, 6th Floor; obtain receipt and present it to the Supply Management Procurement Group; RFQ package will be generated at the time of request.

Use the following address unless otherwise specified in notice, to secure, examine or submit bid/proposal documents, vendor pre-qualification and other forms; specifications/blueprints; other information; and for opening and reading of bids at date and time specified above.
Housing Authority, 90 Church Street, 6th Floor, New York, NY 10007. Mimose Julien (212) 306-8141; Fax: (212) 306-5109; mimose.julien@nycha.nyc.gov

◀ f19

PARKS AND RECREATION

■ VENDOR LIST

Construction Related Services

PREQUALIFIED VENDOR LIST: GENERAL CONSTRUCTION, NON-COMPLEX GENERAL CONSTRUCTION SITE WORK ASSOCIATED WITH NEW YORK CITY DEPARTMENT OF PARKS AND RECREATION ("DPR" AND/OR "PARKS") PARKS AND PLAYGROUNDS CONSTRUCTION AND RECONSTRUCTION PROJECTS.

NYC DPR is seeking to evaluate and pre-qualify a list of general contractors (a "PQL") exclusively to conduct non-complex general construction site work involving the construction and reconstruction of NYC DPR parks and playgrounds projects not exceeding \$3 million per contract ("General Construction").

By establishing contractor's qualification and experience in advance, NYC DPR will have a pool of competent contractors from which it can draw to promptly and effectively reconstruct and construct its parks, playgrounds, beaches, gardens and green-streets. NYC DPR will select contractors from the General Construction PQL for non-complex general construction site work of up to \$3,000,000.00 per contract, through the use of a Competitive Sealed Bid solicited from the PQL generated from this RFQ.

The vendors selected for inclusion in the General Construction PQL, will be invited to participate in the NYC Construction Mentorship. NYC Construction Mentorship focuses on increasing the use of small NYC contracts, and winning larger contracts with larger values. Firms participating in NYC Construction Mentorship will have the opportunity to take management classes and receive on-the-job training provided by a construction management firm.

NYC DPR will only consider applications for this General Construction PQL from contractors who meet any one of the following criteria:

- 1) The submitting entity must be a Certified Minority/Woman Business enterprise (M/WBE)*;
- 2) The submitting entity must be a registered joint venture or have a valid legal agreement as a joint venture, with at least one of the entities in the joint venture being a certified M/WBE*;
- 3) The submitting entity must indicate a commitment to sub-contract no less than 50 percent of any awarded job to a certified M/WBE for every work order awarded.

* Firms that are in the process of becoming a New York City-Certified M/WBE, may submit a PQL application and submit a M/WBE Acknowledgement Letter, which states the Department of Small Business Services has begun the Certification process.

Application documents may also be obtained online at: <http://a856-internet.nyc.gov/nycvendononline/home.asap>; or <http://www.nycgovparks.org/opportunities/business>.

Use the following address unless otherwise specified in notice, to secure, examine or submit bid/proposal documents, vendor pre-qualification and other forms; specifications/blueprints; other information; and for

opening and reading of bids at date and time specified above. Parks and Recreation, Olmsted Center Annex, Flushing Meadows - Corona Park, Flushing, NY 11368. Alicia H. Williams (718) 760-6925; Fax: (718) 760-6885; dmwbe.capital@parks.nyc.gov

j2-d31

CONTRACTS

SOLICITATION

Construction / Construction Services

RECONSTRUCTION OF SPORTS COURTS AND TOT LOT

- Competitive Sealed Bids - PIN#X041-118M - Due 3-13-19 at 10:30 A.M.

The Reconstruction of the Sports Courts and Construction of a Tot Lot in Pulaski Park, located at Bruckner Boulevard, between Willis Avenue and Brown Place, Borough of the Bronx.

E-Pin#: 84619B0037

This procurement is subject to participation goals for MBEs and/or WBEs, as required by Local Law 1 of 2013.

This Contract is subject to Apprenticeship Program Requirements.

Bid Security: Bid Bond in the amount of 10 percent of Bid Amount or Bid Deposit in the amount of 5 percent of Bid Amount.

The Cost Estimate Range is: \$1,000,000.00 - \$3,000,000.00.

To request the Plan Holder's List, please call the Blue Print Room, at (718) 760-6576.

To manage your vendor name and commodity codes on file with the City of New York, please go to New York City's Procurement and Sourcing Solutions Portal (PASSPort) at https://a858-login.nyc.gov/osp/a/t1/auth/saml2/sso. To manage or update your email, address or contact information, please go to New York City's Payee Informational Portal at https://a127-pip.nyc.gov/webapp/PRDPCW/SelfService.

Bid documents are available for a fee of \$25.00 in the Blueprint Room, Room #64, Olmsted Center, from 8:00 A.M. to 3:00 P.M. The fee is payable by company check or money order to the City of New York, Parks and Recreation. A separate check/money order is required for each project. The company name, address and telephone number as well as the project contract number must appear on the check/money order. Bidders should ensure that the correct company name, address, telephone number and email address information are submitted by your company/messenger service when picking up bid documents.

Use the following address unless otherwise specified in notice, to secure, examine or submit bid/proposal documents, vendor pre-qualification and other forms; specifications/blueprints; other information; and for opening and reading of bids at date and time specified above.

Parks and Recreation, Olmsted Center, Room 64, Flushing Meadows-Corona Park, Flushing, NY 11368. Kylie Murphy (718) 760-6855; kylie.murphy@parks.nyc.gov

f19

RECONSTRUCTION OF GYMNASIUM AND CONCRETE RAMPS

- Competitive Sealed Bids - PIN#Q448-115M - Due 3-21-19 at 10:30 A.M.

Reconstruction of the Gymnasium and Concrete Ramps, at the Roy Wilkins Recreation Center, located in Roy Wilkins Park, at the Corner of Baisley Boulevard and Merrick Boulevard, Borough of Queens.

E-PIN#: 84619B0010.

Pre-Bid Meeting on: Thursday, March 7, 2019, Time: 11:30 A.M. Location: Olmsted Center Annex - Bid Room.

This procurement is subject to participation goals for MBEs and/or WBEs, as required by Local Law 1 of 2013.

Contract Under Project Labor Agreement.

Bidders are hereby advised that this contract is subject to the Project Labor Agreement (PLA) Covering Specified Renovation and Rehabilitation of City-Owned Buildings and Structures entered into between the City and the Building and Construction Trades Council of Greater New York ("BCTC") affiliated local unions. Please refer to the bid documents for further information.

Bid Security: Bid Bond in the amount of 10 percent of Bid Amount or Bid Deposit in the amount of 5 percent of Bid Amount.

The Cost Estimate Range is: \$1,000,000.00 to \$3,000,000.00.

To request the Plan Holder's List, please call the Blue Print Room, at (718) 760-6576.

Bid documents are available for a fee of \$100.00 in the Blueprint Room, Room #64, Olmsted Center, from 8:00 A.M. to 3:00 P.M. The fee is payable by company check or money order to the City of New York, Parks and Recreation. A separate check/money order is required for each project. The company name, address and telephone number as well as the project contract number must appear on the check/money order. Bidders should ensure that the correct company name, address,

telephone and fax numbers are submitted by your company/messenger service when picking up bid documents.

To manage your vendor name and commodity codes on file with the City of New York, please go to New York City's Procurement and Sourcing Solutions Portal (PASSPort), at https://a858-login.nyc.gov/osp/a/t1/auth/saml2/sso. To manage or update your email, address or contact information, please go to New York City's Payee Informational Portal at https://a127-pip.nyc.gov/webapp/PRDPCW/SelfService.

Use the following address unless otherwise specified in notice, to secure, examine or submit bid/proposal documents, vendor pre-qualification and other forms; specifications/blueprints; other information; and for opening and reading of bids at date and time specified above.

Parks and Recreation, Olmsted Center, Room 64, Flushing Meadows-Corona Park, Flushing, NY 11368. Kylie Murphy (718) 760-6855; kylie.murphy@parks.nyc.gov

f19

TRANSPORTATION

BRIDGES

AWARD

Construction Related Services

DESIGN AND CONSTRUCTION SUPPORT SERVICES FOR COMPONENT REHABILITATION OF 13 BRIDGES IN MANHATTAN AND STATEN ISLAND

- Competitive Sealed Bids - PIN#84118MBBR089 - AMT: \$2,548,538.48 - TO: Jacob Civil Consultants, 1305 Franklin Avenue, Garden, NY 11530.

TOTAL DESIGN AND CONSTRUCTION SUPPORT SERVICES FOR REHABILITATION OF HARLEM RIVER RAMP TO GWB/TRANS-MANHATTAN EXPRESSWAY, MANHATTAN

- Request for Proposals - PIN#84118MNBR212 - AMT: \$44,341,546.48 - TO: Jacob Civil Consultants, 1305 Franklin Avenue, Garden, NY 11530.

f19

IT AND TELECOM

AWARD

Goods

IVANTI PATCH FOR MICROSOFT SYSTEM CENTER

- Innovative Procurement - Other - PIN#84119PO25IIT - AMT: \$52,000.00 - TO: SHI International Corp., 290 Davidson Avenue, Somerset, NJ 08873.

Pursuant to Section 3-12 of the New York City Procurement Policy Board (PPB) Rules NYCDOT has procured Ivanti Patch for Microsoft System Center.

The New York City Department of Transportation (NYCDOT), on behalf of all New York City agencies and entities subject to the New York City Procurement Policy Board (PPB) Rules, utilized the Innovative Procurement Method, under Section 3-12 of the Procurement Policy Board Rules.

f19

CONTRACT AWARD HEARINGS

NOTE: LOCATION(S) ARE ACCESSIBLE TO INDIVIDUALS USING WHEELCHAIRS OR OTHER MOBILITY DEVICES. FOR FURTHER INFORMATION ON ACCESSIBILITY OR TO MAKE A REQUEST FOR ACCOMMODATIONS, SUCH AS SIGN LANGUAGE INTERPRETATION SERVICES, PLEASE CONTACT THE MAYOR'S OFFICE OF CONTRACT SERVICES (MOCS) VIA EMAIL AT DISABILITYAFFAIRS@MOCS.NYC.GOV OR VIA PHONE AT (212) 788-0010. ANY PERSON REQUIRING REASONABLE ACCOMMODATION FOR THE PUBLIC HEARING SHOULD CONTACT MOCS AT LEAST THREE (3) BUSINESS DAYS IN ADVANCE OF THE HEARING TO ENSURE AVAILABILITY.



ENVIRONMENTAL PROTECTION

■ PUBLIC HEARINGS

NOTICE IS HEREBY GIVEN that a Public Hearing will be held, at the Department of Environmental Protection Offices, at 59-17 Junction Boulevard, 17th Floor Conference Room, Flushing, NY on March 6, 2019, commencing at 10:00 A.M. on the following:

IN THE MATTER OF a proposed Purchase between the Department of Environmental Protection and Atlantic Rolling Steel Door, Corp., 10 Kimball Place, Mt. Vernon, NY 10550, for Install, inspect, repair roll-up doors: . The Contract term shall be 1 year from the date of the written notice to proceed. The Contract amount shall be \$136,500.00 — Location: Citywide: Pin 9200063.

Contract was selected by Innovative Procurement, pursuant to Section 3-12(e) of the PPB Rules.

A copy of the Purchase may be inspected at the Department of Environmental Protection, 59-17 Junction Boulevard, Flushing, NY 11373, on the 17th Floor Bid Room, on business days from February 19, 2019 to March 6, 2019, between the hours of 9:30 A.M. – 12:00 P.M. and from 1:00 P.M. - 4:00 P.M.

Pursuant to Section 2-11(c)(3) of the Procurement Policy Board Rules, if DEP does not receive, by February 26, 2019, from any individual a written request to speak at this hearing, then DEP need not conduct this hearing. Written notice should be sent to Mr. Noah Shieh, NYCDEP, 59-17 Junction Boulevard, 17th Floor, Flushing, NY 11373, or via email to noahs@dep.nyc.gov.

Note: Individuals requesting Sign Language Interpreters should contact Mr. Noah Shieh, Office of the Agency Chief Contracting Officer, 59-17 Junction Boulevard, 17th Floor, Flushing, NY 11373, (718) 595-3241, no later than FIVE (5) BUSINESS DAYS PRIOR TO THE PUBLIC HEARING.



◀ f19



COMPTROLLER

■ NOTICE

NOTICE OF ADVANCE PAYMENT OF AWARDS, PURSUANT TO THE STATUTES IN SUCH cases made and provided, notice is hereby given that the Comptroller of the City of New York, will be ready to pay, at 1 Centre Street, Room 629, New York, NY 10007, 2/7/2019, to the person or persons legally entitled an amount as certified to the Comptroller by the Corporation Counsel on damage parcels, as follows:

Damage Parcel No.	Block	Lot
3	411	24
2	418	1

Acquired in the proceeding entitled: **GOWANUS CANAL SUPERFUND, PHASE I** subject to any liens and encumbrances of record on such property. The amount advanced shall cease to bear interest on the specified date above.

Scott M. Stringer
Comptroller
f7-21

HOUSING PRESERVATION AND DEVELOPMENT

■ NOTICE

REQUEST FOR COMMENT REGARDING AN APPLICATION FOR A CERTIFICATION OF NO HARASSMENT

Notice Date: February 15, 2019

To: Occupants, Former Occupants, and Other Interested Parties

Property: Address	Application #	Inquiry Period
27 West 11 th Street, Manhattan	12/19	January 3, 2016 to Present
14A Monroe Street, Manhattan	14/19	January 9, 2016 to Present
515 West 145 th Street, Manhattan	2/19	January 18, 2016 to Present
209 East 34 th Street, Manhattan	4/19	January 23, 2016 to Present

Authority: SRO, Administrative Code §27-2093

Before the Department of Buildings can issue a permit for the alteration or demolition of a single room occupancy multiple dwelling, the owner must obtain a “Certification of No Harassment” from the Department of Housing Preservation and Development (“HPD”) stating that there has not been harassment of the building’s lawful occupants during a specified time period. Harassment is conduct by an owner that is intended to cause, or does cause, residents to leave or otherwise surrender any of their legal occupancy rights. It can include, but is not limited to, failure to provide essential services (such as heat, water, gas, or electricity), illegally locking out building residents, starting frivolous lawsuits, and using threats or physical force.

The owner of the building identified above has applied for a Certification of No Harassment. If you have any comments or evidence of harassment at this building, please notify HPD at **CONH Unit, 100 Gold Street, 6th Floor, New York, NY 10038**, by letter postmarked not later than 30 days from the date of this notice or by an in-person statement made within the same period. To schedule an appointment for an in-person statement, please call **(212) 863-5277 or (212) 863-8211**.

f15-26

REQUEST FOR COMMENT REGARDING AN APPLICATION FOR A CERTIFICATION OF NO HARASSMENT

Notice Date: February 15, 2019

To: Occupants, Former Occupants, and Other Interested Parties

Property: Address	Application #	Inquiry Period
435 West 48 th Street, Manhattan	1/19	January 4, 2004 to Present
359 West 46 th Street, Manhattan	3/19	January 22, 2004 to Present

Authority: Special Clinton District, Zoning Resolution §96-110

Before the Department of Buildings can issue a permit for the alteration or demolition of a multiple dwelling in certain areas designated in the Zoning Resolution, the owner must obtain a “Certification of No Harassment” from the Department of Housing Preservation and Development (“HPD”) stating that there has not been harassment of the building’s lawful occupants during a specified time period. Harassment is conduct by an owner that is intended to cause, or does cause, residents to leave or otherwise surrender any of their legal occupancy rights. It can include, but is not limited to, failure to provide essential services (such as heat, water, gas, or electricity), illegally locking out building residents, starting frivolous lawsuits, and using threats or physical force.

The owner of the building identified above has applied for a Certification of No Harassment. If you have any comments or evidence of harassment at this building, please notify HPD at **CONH Unit, 100 Gold Street, 6th Floor, New York, NY 10038**, by letter postmarked not later than 30 days from the date of this notice or by an in-person statement made within the same period. To schedule an appointment for an in-person statement, please call **(212) 863-5277 or (212) 863-8211**.

f15-26

REQUEST FOR COMMENT REGARDING AN APPLICATION FOR A CERTIFICATION OF NO HARASSMENT PILOT PROGRAM

Notice Date: February 15, 2019

To: Occupants, Former Occupants, and Other Interested Parties

Property: Address	Application #	Inquiry Period
24 Charles Street, Manhattan	11/19	January 2, 2014 to Present
864 Elton Street, Brooklyn a/k/a 841-843 Stanley Avenue	13/19	January 7, 2014 to Present
684 Flushing Avenue, Brooklyn	15/19	January 16, 2014 to Present

Authority: Pilot Program Administrative Code §27-2093.1, §28-505.3

Before the Department of Buildings can issue a permit for the alteration or demolition of a multiple dwelling on the Certification of No Harassment Pilot Program building list, the owner must obtain a "Certification of No Harassment" from the Department of Housing Preservation and Development ("HPD") stating that there has not been harassment of the building's lawful occupants during a specified time period. Harassment is conduct by an owner that is intended to cause, or does cause, residents to leave or otherwise surrender any of their legal occupancy rights. It can include, but is not limited to, failure to provide essential services (such as heat, water, gas, or electricity), illegally locking out building residents, starting frivolous lawsuits, and using threats or physical force.

The owner of the building identified above has applied for a Certification of No Harassment. If you have any comments or evidence of harassment at this building, please notify HPD at **CONH Unit, 100 Gold Street, 6th Floor, New York, NY 10038**, by letter postmarked not later than 45 days from the date of this notice or by an in-person statement made within the same period. To schedule an appointment for an in-person statement, please call **(212) 863-5277 or (212) 863-8211**.

f15-26



BOARD OF STANDARDS AND APPEALS

■ PUBLIC HEARINGS

March 5, 2019, 10:00 A.M.

NOTICE IS HEREBY GIVEN of a public hearing, Tuesday morning March 5, 2019, 10:00 A.M., in Spector Hall, 22 Reade Street, New York, NY 10007, on the following matters:

SPECIAL ORDER CALENDAR

218-58-BZ

APPLICANT – Nasir J. Khanzada, for Norman Dawson, owner.
SUBJECT – Application September 20, 2018 – Extension of Term (11-411) of a previously approved variance which permitted the operation of an automotive service station (UG 16B) which expired on July 29, 2018; Amendment to permit the legalization of the addition of an accessory convenience store; Waiver of the Board's Rules.
PREMISES AFFECTED – 77-40 Hewlett Street, Block 08555, Lot 60, Borough of Queens.

COMMUNITY BOARD #13Q

1016-86-BZ

APPLICANT – Law Office of Fredrick A. Becker, for Opera Owner Inc., c/o Halstead Management Co., LLC, lessee.
SUBJECT – Application November 16, 2018 – Extension of Term of a previously approved Special Permit (§73-36) which permitted the operation of a Physical Cultural Establishment (New York Sports Club) which expired on May 5, 2017; Amendment to permit a change in hours of operation and to reflect a new operator (Studio IX); Waiver of the Board's Rules. C4-6A zoning district.
PREMISES AFFECTED – 2162-2166 Broadway, Block 1168, Lot 22, Borough of Manhattan.

COMMUNITY BOARD #7M

130-88-BZ

APPLICANT – Eric Palatnik, P.C., for Blue Hills Fuels, LLC, owner; PMG Northeast, LLC, lessee.
SUBJECT – Application September 25, 2018 – Extension of Term of a previously approved Special Permit (§73-211) which permitted the operation of an Automotive Service Station (UG 16B) which expires on January 29, 2019. C2-2/R4 zoning district.
PREMISES AFFECTED – 3602 Snyder Avenue, Block 4907, Lot 1, Borough of Brooklyn.

COMMUNITY BOARD #17BK

132-92-BZ

APPLICANT – Willy C. Yuin, R.A., for Daniel Cassella, owner.
SUBJECT – Application October 2, 2017 – Extension of Time to Obtain a Certificate of Occupancy of a previously approved variance (§72-21) which permitted day care use in the cellar of the subject premises in conjunction with a banquet hall use, which expired on February 9, 2017; Waiver of the Rules. R3X, C1-1 SRD zoning district.
PREMISES AFFECTED – 3948 Amboy Road, Block 5142, Lot 22, Borough of Staten Island.

COMMUNITY BOARD #3SI

149-97-BZ

APPLICANT – Francis R. Angelino, Esq., for Martin A. Gleason Funeral Home, LLC, owner.
SUBJECT – Application August 2, 2018 – Amendment of a previously approved Variance (§72-21) which permitted an accessory open parking lot (UG 7E) for use with a funeral establishment (UG 7B). The amendment seeks to reflect a reduction in the size of the zoning lot and number of parking spaces from 34 spaces to 29; Extension of Term which expired on August 11, 2018. R2A zoning district.

PREMISES AFFECTED – 150-19 11th Avenue, Block 4515, Lot 52, Borough of Queens.

COMMUNITY BOARD #7Q

271-09-BZ

APPLICANT – Akerman LLP, for Syracuse Fund II LLC, owner; Jamaica Fitness Group, LLC, lessee.
SUBJECT – Application November 30, 2018 – Extension of Term of a previously approved Special Permit (§73-36) which permitted the operation of a physical culture establishment (Planet Fitness) on the first, second, and third floors of an existing three-story building which is set to expire on January 17, 2019. C2-3 zoning district.

PREMISES AFFECTED – 132-40 Metropolitan Avenue, Block 9284, Lot 19, Borough of Queens.

COMMUNITY BOARD #9Q

March 5, 2019, 1:00 P.M.

NOTICE IS HEREBY GIVEN of a public hearing, Tuesday afternoon, March 5, 2019, 1:00 P.M., in Spector Hall, 22 Reade Street, New York, NY 10007, on the following matters:

ZONING CALENDAR

2017-233-BZ

APPLICANT – Sheldon Lobel, P.C., for 446-448 Park Realty Corp., owner.

SUBJECT – Application August 8, 2017 – Variance (§72-21) to allow for the development of six-story plus cellar (UG 2) residential building contrary to ZR §42-10. M1-1 zoning district.

PREMISES AFFECTED – 446-448 Park Avenue, Block 1898, Lot(s) 37 & 38, Borough of Brooklyn.

COMMUNITY BOARD #3BK

March 7, 2019, 10:00 A.M.

NOTICE IS HEREBY GIVEN of a **special hearing**, Thursday morning, March 7, 2019, 10:00 A.M., in Spector Hall, 22 Reade Street, New York, NY 10007, on the following matters:

SPECIAL HEARING

2018-166-A

APPLICANT – Queens Neighborhoods United/c/o Tania Mattos, for AA 304 GC LLC, owner.

SUBJECT – Application October 18, 2018 – Interpretative Appeal challenging the Department of Buildings permit issued for the development of a mixed-use building. Appeal of DOB permit that classifies the retail space occupied by Target as a UG 6 use.

PREMISES AFFECTED – 40-31 82nd Street aka 40-19 82nd Street, Block 1493, Lot 15, Borough of Queens.

COMMUNITY BOARD #4Q

Margery Perlmutter, Chair/Commissioner

Accessibility questions: mmilfort@bsa.nyc.gov, (212) 386-0078, by: Friday, March 1, 2019, 4:00 P.M.



◀ **f19-20**

ECONOMIC DEVELOPMENT CORPORATION

CONTRACTS

■ SOLICITATION

Goods and Services

CONSULTANT SERVICES, CITYWIDE ON-CALL

EXTERMINATING SERVICES - Request for Proposals - PIN# 78130001 - Due 3-18-19 at 4:00 P.M.

NYCEDC, is seeking a contractor, to provide materials and perform the tasks necessary to adequately furnish all labor, supervision, schedules,

materials, tools, equipment, supplies, permits and other items for the Integrated Pest Management (IPM) throughout the five boroughs of NYC on a monthly and as-needed basis.

NYCEDC, plans to select a consultant on the basis of factors stated in the RFP which include, but are not limited to: the quality of the proposal, experience of key staff identified in the proposal, experience and quality of any subcontractors proposed, demonstrated successful experience in performing services similar to those encompassed in the RFP, and the proposed fee.

It is the policy of NYCEDC to comply with all Federal, State and City laws and regulations which prohibit unlawful discrimination because of race, creed, color, national origin, sex, age, disability, marital status and other protected category and to take affirmative action in working with contracting parties to ensure certified Minority and Women-Owned Business Enterprises (M/WBEs) share in the economic opportunities generated by NYCEDC's projects and initiatives. Please refer to the Equal Employment and Affirmative Compliance for Non-Construction/Construction Contracts Addendum in the RFP.

Companies who have been certified with the New York City Department of Small Business Services as Minority and Women-Owned Business Enterprises ("M/WBE") are strongly encouraged to apply. To learn more about M/WBE certification and NYCEDC's M/WBE program, please visit <http://www.nycedc.com/opportunitymwdbe>.

An optional informational session will be held, on Friday, March 1, 2019, at 11:00 A.M., at NYCEDC. Those who wish to attend should RSVP by email to citywideexterminating2019@edc.nyc, on or before February 27, 2019.

Respondents may submit questions and/or request clarifications from NYCEDC no later than 5:00 P.M., on Monday, March 4, 2019. Questions regarding the subject matter of this RFP should be directed to citywideexterminating2019@edc.nyc. For all questions that do not pertain to the subject matter of this RFP, please contact NYCEDC's Contracts Hotline, at (212) 312-3969. Answers to all questions will be posted by Monday, March 11, 2019, to www.nycedc.com/RFP. Please submit five (5) sets of your proposal.

Use the following address unless otherwise specified in notice, to secure, examine or submit bid/proposal documents, vendor pre-qualification and other forms; specifications/blueprints; other information; and for opening and reading of bids at date and time specified above. *Economic Development Corporation, 110 William Street, 4th Floor, New York, NY 10038. Maryann Catalano (212) 312-3969; Fax: (212) 312-3918; citywideexterminating2019@edc.nyc*

Accessibility questions: Equal Access Office at equalaccess@edc.nyc or (212) 312-6602, by: Wednesday, February 27, 2019, 5:00 P.M.



◀ f19

DESIGN AND CONSTRUCTION

CONTRACTS

■ SOLICITATION

Construction Related Services

PROJECT MANAGEMENT AND CONSTRUCTION MANAGEMENT SERVICES FOR COASTAL RESILIENCY PROJECTS, CITYWIDE - Competitive Sealed Proposals - Judgment required in evaluating proposals - PIN# 8502019HW0020P - Due 3-26-19 at 4:00 P.M.

All qualified and interested firms are advised to download the Request for Proposals, at <http://ddcftp.nyc.gov/rfpweb/>, from February 19, 2015, or contact the person listed for this RFP.

There will be a Pre-Proposal Conference. Please download the RFP from DDC's website for further details.

Procurement and Sourcing Solutions Portal (PASSPort) Disclosure Filing (formerly known as Vendor Information Exchange System (VENDEX) Forms or Certificate of No Change):

All organizations intending to do business with the City of New York must complete a disclosure process in order to be considered for a contract. This disclosure process was formerly completed using Vendor Information Exchange System (VENDEX) paper-based forms. Beginning in summer 2017, the City of New York moved collection of vendor disclosure information online. In anticipation of awards, those intending to propose on "HWDCRW07, REQUIREMENTS CONTRACTS FOR PROJECT MANAGEMENT AND CONSTRUCTION MANAGEMENT SERVICES FOR COASTAL RESILIENCY PROJECTS, CITYWIDE", must create online accounts in the new Procurement and Sourcing Solutions Portal (PASSPort) and file all disclosure information. Paper submissions, including certifications of no changes to existing VENDEX packages will not be

accepted in lieu of complete online filings. Disclosure filing completion will be required prior to any award through this RFP.

For more information about PASSPort, please visit nyc.gov/passport.

This procurement is subject to participation goals for MBE's and/or WBE's as required by Section 6-129 of the New York City Administrative Code.

Use the following address unless otherwise specified in notice, to secure, examine or submit bid/proposal documents, vendor pre-qualification and other forms; specifications/blueprints; other information; and for opening and reading of bids at date and time specified above. *Design and Construction, 30-30 Thomson Avenue, Long Island City, NY 11101. Peter Cabrera (718) 391-1632; Fax: (718) 391-1886; cabrera@ddc.nyc.gov*

Accessibility questions: Disability Services Facilitator (718) 391-2815 or accessibility@ddc.nyc.gov, by: Monday, February 25, 2019, 4:00 P.M. Accessibility request must be submitted at least seven (7) calendar days in advance.



◀ f19

CONTRACT AWARD HEARINGS

NOTE: LOCATION(S) ARE ACCESSIBLE TO INDIVIDUALS USING WHEELCHAIRS OR OTHER MOBILITY DEVICES. FOR FURTHER INFORMATION ON ACCESSIBILITY OR TO MAKE A REQUEST FOR ACCOMMODATIONS, SUCH AS SIGN LANGUAGE INTERPRETATION SERVICES, PLEASE CONTACT THE MAYOR'S OFFICE OF CONTRACT SERVICES (MOCS) VIA EMAIL AT DISABILITYAFFAIRS@MOCS.NYC.GOV OR VIA PHONE AT (212) 788-0010. ANY PERSON REQUIRING REASONABLE ACCOMMODATION FOR THE PUBLIC HEARING SHOULD CONTACT MOCS AT LEAST THREE (3) BUSINESS DAYS IN ADVANCE OF THE HEARING TO ENSURE AVAILABILITY.



YOUTH AND COMMUNITY DEVELOPMENT

■ PUBLIC HEARINGS

CORRECTED NOTICE

NOTICE IS HEREBY GIVEN that a Contract Public Hearing will be held on Wednesday, February 27, 2019, 2 Lafayette Street, 14th Floor, Public Hearing Room, Borough of Manhattan, commencing at 10:00 A.M. on the following:

IN THE MATTER OF the proposed contract between the Department of Youth and Community Development and the Contractor listed below, to provide Critical outreach and legal services to educating immigrant communities about rights related to immigration and Customs Enforcement and other immigration matters throughout the five boroughs. The Contractor's PIN number and contract amount is indicated below. The term of the contract shall be from July 1, 2018 to June 30, 2019; with no option to renew.

Make the Road New York	26019028256Q	\$122,000.00
301 Grove Street		
Brooklyn, NY 11237		

The proposed contractor is being funded by City Council Discretionary Funds, pursuant to Section 1-02 (e) of the Procurement Policy Board Rules.

Drafts of the contract may be inspected at the Department of Youth and Community Development, Office of the Agency Chief Contracting Officer, 2 Lafayette Street, 14th Floor, New York, NY 10007, on business days between the hours of 9:00 A.M. and 5:00 P.M., from February 19, 2019 to February 27, 2019, excluding weekends and holidays.

Anyone who wishes to speak at this public hearing should request to do so in writing. The written request must be received by the Agency within 5 business days after publication of this notice. Written requests to speak should be sent to Ms. Wendy Johnson, Deputy Agency Chief Contracting Officer, 2 Lafayette Street, 14th Floor, New York, NY 10007, wjohnson@dycd.nyc.gov. If the Department of Youth and Community Development receives no written requests to speak within the prescribed time, the Department reserves the right not to conduct the public hearing.

◀ f19

READER'S GUIDE

The City Record (CR) is published each business day. The Procurement section of the City Record is comprised of notices of proposed New York City procurement actions, contract awards, and other procurement-related information. Notice of solicitations and other notices for most procurement methods valued at or above \$100,000 for goods, services, and construction must be published once in the City Record, among other requirements. Other procurement methods authorized by law, such as sole source procurements, require notice in the City Record for five consecutive editions. Unless otherwise specified, the agencies and offices listed are open for business Monday through Friday from 9:00 A.M. to 5:00 P.M., except on legal holidays.

NOTICE TO ALL NEW YORK CITY CONTRACTORS

The New York State Constitution ensures that all laborers, workers or mechanics employed by a contractor or subcontractor doing public work are to be paid the same wage rate that prevails in the trade where the public work is being done. Additionally, New York State Labor Law §§ 220 and 230 provide that a contractor or subcontractor doing public work in construction or building service must pay its employees no less than the prevailing wage. Section 6-109 (the Living Wage Law) of the New York City Administrative Code also provides for a "living wage", as well as prevailing wage, to be paid to workers employed by City contractors in certain occupations. The Comptroller of the City of New York is mandated to enforce prevailing wage. Contact the NYC Comptroller's Office at www.comptroller.nyc.gov, and click on Prevailing Wage Schedules to view rates.

CONSTRUCTION/CONSTRUCTION SERVICES OR CONSTRUCTION-RELATED SERVICES

The City of New York is committed to achieving excellence in the design and construction of its capital program, and building on the tradition of innovation in architecture and engineering that has contributed to the City's prestige as a global destination.

VENDOR ENROLLMENT APPLICATION

New York City procures approximately \$17 billion worth of goods, services, construction and construction-related services every year. The NYC Procurement Policy Board Rules require that agencies primarily solicit from established mailing lists called bidder/proposer lists. Registration for these lists is free of charge. To register for these lists, prospective suppliers should fill out and submit the NYC-FMS Vendor Enrollment application, which can be found online at www.nyc.gov/selltonyc. To request a paper copy of the application, or if you are uncertain whether you have already submitted an application, call the Vendor Enrollment Center at (212) 857-1680.

SELLING TO GOVERNMENT TRAINING WORKSHOP

New and experienced vendors are encouraged to register for a free training course on how to do business with New York City. "Selling to Government" workshops are conducted by the Department of Small Business Services at 110 William Street, New York, NY 10038. Sessions are convened on the second Tuesday of each month from 10:00 A.M. to 12:00 P.M. For more information, and to register, call (212) 618-8845 or visit www.nyc.gov/html/sbs/nycbiz and click on Summary of Services, followed by Selling to Government.

PRE-QUALIFIED LISTS

New York City procurement policy permits agencies to develop and solicit from pre-qualified lists of vendors, under prescribed circumstances. When an agency decides to develop a pre-qualified list, criteria for pre-qualification must be clearly explained in the solicitation and notice of the opportunity to pre-qualify for that solicitation must be published in at least five issues of the CR. Information and qualification questionnaires for inclusion on such lists may be obtained directly from the Agency Chief Contracting Officer at each agency (see Vendor Information Manual). A completed qualification questionnaire may be submitted to an Agency Chief Contracting Officer at any time, unless otherwise indicated, and action (approval or denial) shall be taken by the agency within 90 days from the date of submission. Any denial or revocation of pre-qualified status can be appealed to the Office of Administrative Trials and Hearings (OATH). Section 3-10 of the Procurement Policy Board Rules describes the criteria for the general use of pre-qualified lists. For information regarding specific pre-qualified lists, please visit www.nyc.gov/selltonyc.

NON-MAYORAL ENTITIES

The following agencies are not subject to Procurement Policy Board Rules and do not follow all of the above procedures: City University, Department of Education, Metropolitan Transportation Authority, Health & Hospitals Corporation, and the Housing Authority. Suppliers interested in applying for inclusion on bidders lists for Non-Mayoral entities should contact these

entities directly at the addresses given in the Vendor Information Manual.

PUBLIC ACCESS CENTER

The Public Access Center is available to suppliers and the public as a central source for supplier-related information through on-line computer access. The Center is located at 253 Broadway, 9th floor, in lower Manhattan, and is open Monday through Friday from 9:30 A.M. to 5:00 P.M., except on legal holidays. For more information, contact the Mayor's Office of Contract Services at (212) 341-0933 or visit www.nyc.gov/mocs.

ATTENTION: NEW YORK CITY MINORITY AND WOMEN-OWNED BUSINESS ENTERPRISES

Join the growing number of Minority and Women-Owned Business Enterprises (M/WBEs) that are competing for New York City's business. In order to become certified for the program, your company must substantiate that it: (1) is at least fifty-one percent (51%) owned, operated and controlled by a minority or woman and (2) is either located in New York City or has a significant tie to New York City's business community. To obtain a copy of the certification application and to learn more about this program, contact the Department of Small Business Services at (212) 513-6311 or visit www.nyc.gov/sbs and click on M/WBE Certification and Access.

PROMPT PAYMENT

It is the policy of the City of New York to pay its bills promptly. The Procurement Policy Board Rules generally require that the City pay its bills within 30 days after the receipt of a proper invoice. The City pays interest on all late invoices. However, there are certain types of payments that are not eligible for interest; these are listed in Section 4-06 of the Procurement Policy Board Rules. The Comptroller and OMB determine the interest rate on late payments twice a year: in January and in July.

PROCUREMENT POLICY BOARD RULES

The Rules may also be accessed on the City's website at www.nyc.gov/selltonyc

COMMON ABBREVIATIONS USED IN THE CR

The CR contains many abbreviations. Listed below are simple explanations of some of the most common ones appearing in the CR:

ACCO	Agency Chief Contracting Officer
AMT	Amount of Contract
CSB	Competitive Sealed Bid including multi-step
CSP	Competitive Sealed Proposal including multi-step
CR	The City Record newspaper
DP	Demonstration Project
DUE	Bid/Proposal due date; bid opening date
EM	Emergency Procurement
FCRC	Franchise and Concession Review Committee
IFB	Invitation to Bid
IG	Intergovernmental Purchasing
LBE	Locally Based Business Enterprise
M/WBE	Minority/Women's Business Enterprise
NA	Negotiated Acquisition
OLB	Award to Other Than Lowest Responsive Bidder/Proposer
PIN	Procurement Identification Number
PPB	Procurement Policy Board
PQL	Pre-qualified Vendors List
RFEI	Request for Expressions of Interest
RFI	Request for Information
RFP	Request for Proposals
RFQ	Request for Qualifications
SS	Sole Source Procurement
ST/FED	Subject to State and/or Federal requirements

KEY TO METHODS OF SOURCE SELECTION

The Procurement Policy Board (PPB) of the City of New York has by rule defined the appropriate methods of source selection for City procurement and reasons justifying their use. The CR procurement notices of many agencies include an abbreviated reference to the source selection method utilized. The following is a list of those methods and the abbreviations used:

CSB	Competitive Sealed Bidding including multi-step Special Case Solicitations/Summary of Circumstances:
CSP	Competitive Sealed Proposal including multi-step
CP/1	Specifications not sufficiently definite
CP/2	Judgement required in best interest of City
CP/3	Testing required to evaluate
CB/PQ/4	CSB or CSP from Pre-qualified Vendor List/ Advance qualification screening needed
CP/PQ/4	Demonstration Project
DP	Sole Source Procurement/only one source
RS	Procurement from a Required Source/ST/FED
NA	Negotiated Acquisition
NA/8	For ongoing construction project only: Compelling programmatic needs
NA/9	New contractor needed for changed/additional work
NA/10	Change in scope, essential to solicit one or limited number of contractors
NA/11	Immediate successor contractor required due to termination/default

For Legal services only:

NA/12	Specialized legal devices needed; CSP not advantageous
WA	Solicitation Based on Waiver/Summary of Circumstances (Client Services/CSB or CSP only)
WA1	Preventing loss of sudden outside funding
WA2	Existing contractor unavailable/immediate need
WA3	Unsuccessful efforts to contract/need continues
IG	Intergovernmental Purchasing (award only)
IG/F	Federal
IG/S	State
IG/O	Other
EM	Emergency Procurement (award only): An unforeseen danger to:
EM/A	Life
EM/B	Safety
EM/C	Property
EM/D	A necessary service
AC	Accelerated Procurement/markets with significant short-term price fluctuations
SCE	Service Contract Extension/insufficient time; necessary service; fair price Award to Other Than Lowest Responsible & Responsive Bidder or Proposer/Reason (award only) anti-apartheid preference
OLB/a	local vendor preference
OLB/b	recycled preference
OLB/c	other: (specify)

HOW TO READ CR PROCUREMENT NOTICES

Procurement notices in the CR are arranged by alphabetically listed Agencies, and within Agency, by Division if any. The notices for each Agency (or Division) are further divided into three subsections: Solicitations, Awards, and Lists & Miscellaneous notices. Each of these subsections separately lists notices pertaining to Goods, Services, or Construction.

Notices of Public Hearings on Contract Awards appear at the end of the Procurement Section.

At the end of each Agency (or Division) listing is a paragraph giving the specific address to contact to secure, examine and/or to submit bid or proposal documents, forms, plans, specifications, and other information, as well as where bids will be publicly opened and read. This address should be used for the purpose specified unless a different one is given in the individual notice. In that event, the directions in the individual notice should be followed.

The following is a SAMPLE notice and an explanation of the notice format used by the CR.

SAMPLE NOTICE

POLICE

DEPARTMENT OF YOUTH SERVICES

■ SOLICITATIONS

Services (Other Than Human Services)

BUS SERVICES FOR CITY YOUTH PROGRAM
-Competitive Sealed Bids- PIN# 056020000293 -
DUE 04-21-03 AT 11:00 A.M.

Use the following address unless otherwise specified in notice, to secure, examine or submit bid/proposal documents, vendor pre-qualification and other forms; specifications/blueprints; other information; and for opening and reading of bids at date and time specified above.

*NYPD, Contract Administration Unit,
51 Chambers Street, Room 310, New York, NY 10007.
Manuel Cruz (646) 610-5225.*

◀m27-30

ITEM	EXPLANATION
POLICE DEPARTMENT	Name of contracting agency
DEPARTMENT OF YOUTH SERVICES	Name of contracting division
■ SOLICITATIONS	Type of Procurement action
<i>Services (Other Than Human Services)</i>	Category of procurement
BUS SERVICES FOR CITY YOUTH PROGRAM	Short Title
CSB	Method of source selection
PIN #056020000293	Procurement identification number
DUE 04-21-03 AT 11:00 A.M.	Bid submission due 4-21-03 by 11:00 A.M.; bid opening date/time is the same.
Use the following address unless otherwise specified or submit bid/proposal documents; etc.	Paragraph at the end of Agency Division listing providing Agency
◀	Indicates New Ad
m27-30	Date that notice appears in The City Record