



# THE CITY RECORD

Official Journal of The City of New York

THE CITY RECORD U.S.P.S. 0114-660  
Printed on paper containing 30% post-consumer material

VOLUME CXLVI NUMBER 37

MONDAY, FEBRUARY 25, 2019

Price: \$4.00

## TABLE OF CONTENTS

### PUBLIC HEARINGS AND MEETINGS

Board Meetings	909
Charter Revision Commission	910
City Planning Commission	910
City University	929
Community Boards	929
Comptroller	929
Conflicts of Interest Board	929
Board of Education Retirement System	929
Environmental Protection	929
Housing Authority	930
Landmarks Preservation Commission	930
Teachers' Retirement System	931
Transportation	931

### COURT NOTICES

Supreme Court	933
Queens County	933

### PROPERTY DISPOSITION

Citywide Administrative Services	933
Office of Citywide Procurement	933
Housing Preservation and Development	934
Police	934

### PROCUREMENT

Administration for Children's Services	934
Citywide Administrative Services	935
Office of Citywide Procurement	935
Correction	935
Central Office of Procurement	935
Design and Construction	935
Agency Chief Contracting Officer	935
Environmental Protection	936
Agency Chief Contracting Office	936
Contract Management Office	936
Engineering Design and Construction	936
Finance	936
Administration and Planning	936
Health and Mental Hygiene	936
Housing Authority	936
Procurement	936
Parks and Recreation	937
Police	937
Transportation	937
Staten Island Ferry	937

### SPECIAL MATERIALS

Housing Preservation and Development	938
Mayor's Office of Contract Services	938

### LATE NOTICE

Economic Development Corporation	939
Contracts	940
Education	940
Contracts and Purchasing	940

## THE CITY RECORD

**BILL DE BLASIO**

Mayor

**LISETTE CAMILO**

Commissioner, Department of Citywide Administrative Services

**ELI BLACHMAN**

Editor, The City Record

**JANAE C. FERREIRA**

Assistant Editor, The City Record

Published Monday through Friday except legal holidays by the New York City Department of Citywide Administrative Services under Authority of Section 1066 of the New York City Charter.

Subscription \$500 a year, \$4.00 daily (\$5.00 by mail). Periodicals Postage Paid at New York, NY  
POSTMASTER: Send address changes to  
THE CITY RECORD, 1 Centre Street,  
17th Floor, New York, NY 10007-1602

Editorial Office/Subscription Changes:  
The City Record, 1 Centre Street, 17th Floor,  
New York, NY 10007-1602 (212) 386-0055

Visit The New City Record Online (CROL)  
at [www.nyc.gov/cityrecord](http://www.nyc.gov/cityrecord) for a  
searchable database of all notices published  
in the City Record.

## PUBLIC HEARINGS AND MEETINGS

See Also: Procurement; Agency Rules

## BOARD MEETINGS

### MEETING

#### City Planning Commission

Meets in Spector Hall, 22 Reade Street, New York, NY 10007, twice monthly on Wednesday, at 10:00 A.M., unless otherwise ordered by the Commission.

#### City Council

Meets by Charter twice a month in Councilman's Chamber, City Hall, Manhattan, NY 10007, at 1:30 P.M.

#### Contract Awards Public Hearing

Meets in Spector Hall, 22 Reade Street, Main Floor, Manhattan, weekly, on Thursday, commencing 10:00 A.M., and other days, times and location as warranted.

#### Civilian Complaint Review Board

Generally meets at 10:00 A.M. on the second Wednesday of each month at 40 Rector Street, 2nd Floor, New York, NY 10006. Visit <http://www.nyc.gov/html/ccrb/html/meeting.html> for additional information and scheduling changes.

#### Design Commission

Meets at City Hall, Third Floor, New York, NY 10007. For meeting schedule, please visit [nyc.gov/designcommission](http://nyc.gov/designcommission) or call (212) 788-3071.

#### Department of Education

Meets in the Hall of the Board for a monthly business meeting on the Third Wednesday, of each month at 6:00 P.M. The Annual Meeting is held on the first Tuesday of July at 10:00 A.M.

#### Board of Elections

32 Broadway, 7th Floor, New York, NY 10004, on Tuesday, at 1:30 P.M. and at the call of the Commissioner.

#### Environmental Control Board

Meets at 100 Church Street, 12th Floor, Training Room #143, New York, NY 10007 at 9:15 A.M. once a month at the call of the Chairman.

#### Board of Health

Meets at Gotham Center, 42-09 28th Street, Long Island City, NY 11101, at 10:00 A.M., quarterly or at the call of the Chairman.

#### Health Insurance Board

Meets in Room 530, Municipal Building, Manhattan, NY 10007, at the call of the Chairman.

#### Board of Higher Education

Meets at 535 East 80th Street, Manhattan, NY 10021, at 5:30 P.M., on fourth Monday in January, February, March, April, June, September, October, November and December. Annual meeting held on fourth Monday in May.

#### Citywide Administrative Services

Division of Citywide Personnel Services will hold hearings as needed in Room 2203, 2 Washington Street, New York, NY 10004.

**Commission on Human Rights**

Meets on 10th Floor in the Commission's Central Office, 40 Rector Street, New York, NY 10006, on the fourth Wednesday of each month, at 8:00 A.M.

**In Rem Foreclosure Release Board**

Meets in Spector Hall, 22 Reade Street, Main Floor, Manhattan, Monthly on Tuesdays, commencing 10:00 A.M., and other days, times and location as warranted.

**Franchise and Concession Review Committee**

Meets in Spector Hall, 22 Reade Street, Main Floor, and other days, times and location as warranted.

**Real Property Acquisition and Disposition**

Meets in Spector Hall, 22 Reade Street, Main Floor, Manhattan, bi-weekly, on Wednesdays, commencing 10:00 A.M., and other days, times and location as warranted.

**Landmarks Preservation Commission**

Meets in the Hearing Room, Municipal Building, 9th Floor North, 1 Centre Street in Manhattan on approximately three Tuesday's each month, commencing at 9:30 A.M. unless otherwise noticed by the Commission. For current meeting dates, times and agendas, please visit our website at [www.nyc.gov/landmarks](http://www.nyc.gov/landmarks).

**Employees' Retirement System**

Meets in the Boardroom, 22nd Floor, 335 Adams Street, Brooklyn, NY 11201, at 9:30 A.M., on the third Thursday of each month, at the call of the Chairman.

**Housing Authority**

Board Meetings of the New York City Housing Authority are scheduled for the last Wednesday of each month (except August) at 10:00 A.M. in the Board Room on the 12th Floor of 250 Broadway, New York, NY 10007 (unless otherwise noted). Any changes to the schedule will be posted here and on NYCHA's website at [http://www.nyc.gov/html/nycha/html/about/boardmeeting\\_schedule.shtml](http://www.nyc.gov/html/nycha/html/about/boardmeeting_schedule.shtml) to the extent practicable at a reasonable time before the meeting. For additional information, please visit NYCHA's website or contact (212) 306-6088.

**Parole Commission**

Meets at its office, 100 Centre Street, Manhattan, NY 10013, on Thursday, at 10:30 A.M.

**Board of Revision of Awards**

Meets in Room 603, Municipal Building, Manhattan, NY 10007, at the call of the Chairman.

**Board of Standards and Appeals**

Meets at 40 Rector Street, 6th Floor, Hearing Room "E" on Tuesdays at 10:00 A.M. Review Sessions begin at 9:30 A.M. and are customarily held on Mondays preceding a Tuesday public hearing in the BSA conference room on the 9th Floor of 40 Rector Street. For changes in the schedule, or additional information, please call the Application Desk at (212) 513-4670 or consult the bulletin board at the Board's Offices, at 40 Rector Street, 9th Floor.

**Tax Commission**

Meets in Room 936, Municipal Building, Manhattan, NY 10007, each month at the call of the President. Manhattan, monthly on Wednesdays, commencing 2:30 P.M.

---

**CHARTER REVISION COMMISSION**

---

■ MEETING

**NOTICE OF PUBLIC MEETING — REVISED**

The New York City Charter Revision Commission 2019, will hold an issues forum open to the public, at 6:00 P.M., on Monday, February 25, 2019, at City Hall in Council Chambers, City Hall, New York, NY 10007. **The issues to be discussed in this forum have been changed.** This forum will include experts discussing the administration of elections by instant runoff voting/ranked choice voting and related election process reforms; the composition of the NYC Districting Commission and the process of redistricting council districts; and the structure of the NYC Campaign Finance Board and alternative campaign finance mechanisms.

**This meeting is open to the public.** Because this is a public meeting and not a public hearing, the public will have the opportunity to observe the Commission's discussions, but not testify before it. There will be opportunities for testimony by members of the public at future public hearings of the Commission.

If you are not able to attend, but wish to watch the meeting, all public hearings and meetings will be livestreamed at the Commission's website found here: [www.charter2019.nyc](http://www.charter2019.nyc).

**What if I need assistance to observe the meeting?**

This location is accessible to individuals using wheelchairs or other mobility devices. With advance notice, American Sign Language interpreters will be available and members of the public may request induction loop devices and language translation services. Please make induction loop, language translation or additional accessibility requests by 5:00 P.M., Friday, February 22, 2019, by emailing the Commission, at [info@charter2019.nyc](mailto:info@charter2019.nyc) or calling (212) 482-5155. All requests will be accommodated to the extent possible.

**Find out more** about the NYC Charter Revision Commission 2019, by visiting us at our website: [www.charter2019.nyc](http://www.charter2019.nyc).

**Follow us** on Twitter @charter2019nyc, Instagram @charter2019nyc and Facebook, at [facebook.com/Charter2019/](https://facebook.com/Charter2019/)

Accessibility questions: [info@charter2019.nyc](mailto:info@charter2019.nyc), (212) 482-5155, by: Friday, February 22, 2019, 5:00 P.M.



f19-25

---

**CITY PLANNING COMMISSION**

---

■ PUBLIC HEARINGS

**NOTICE IS HEREBY GIVEN** that resolutions have been adopted by the City Planning Commission, scheduling a public hearing on the following matters to be held at NYC City Planning Commission Hearing Room, Lower Concourse, 120 Broadway, New York, NY, on Wednesday, February 27, 2019, at 10:00 A.M.

**BOROUGH OF THE BRONX**

**Nos. 1 & 2**

**2069 BRUCKNER BOULEVARD REZONING**

**No. 1**

**CD 9**

**C 190102 ZMX**

**IN THE MATTER OF** an application submitted by Azimuth Development Group LLC, pursuant to Sections 197-c and 201 of the New York City Charter for an amendment of the Zoning Map, Section Nos. 4b & 7a:

1. changing from an R5 District to an R7A District property bounded by Chatterton Avenue, Olmstead Avenue, Bruckner Expressway, and a line 300 feet westerly of Olmstead Avenue; and
2. establishing within the R7A District a C2-4 District bounded by Chatterton Avenue, Olmstead Avenue, Bruckner Expressway, a line 300 feet westerly of Olmstead Avenue, a line midway between Chatterton Avenue and Bruckner Boulevard (northerly portion), and a line 100 feet westerly of Olmstead Avenue;

as shown on a diagram (for illustrative purposes only) dated January 7, 2019, and subject to the conditions of CEQR Declaration E-515.

**No. 2**

**CD 9**

**N 190103 ZRX**

**IN THE MATTER OF** an application submitted by Azimuth Development Group LLC, pursuant to Section 201 of the New York City Charter, for an amendment of the Zoning Resolution of the City of New York, modifying Appendix F for the purpose of establishing a Mandatory Inclusionary Housing area.

Matter underlined is new, to be added;

Matter ~~struck out~~ is to be deleted;

Matter within # # is defined in Section 12-10;

\* \* \* indicates where unchanged text appears in the Zoning Resolution.

\* \* \*

**APPENDIX F**

**Inclusionary Housing Designated Areas and Mandatory Inclusionary Housing Areas**

\* \* \*

**THE BRONX**

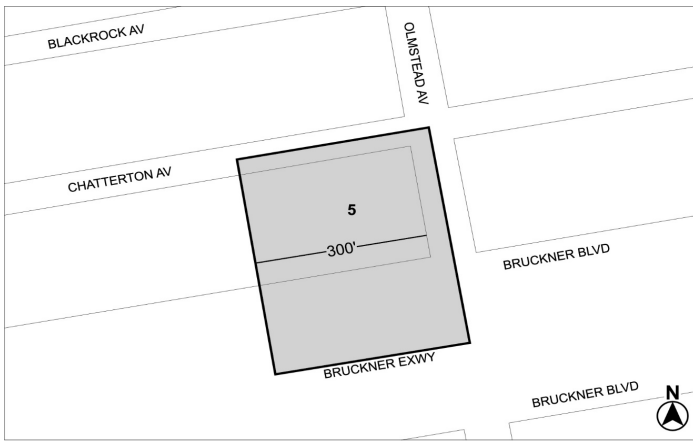
\* \* \*

**The Bronx Community District 9**

\* \* \*

Map 5 - [date of adoption]

[PROPOSED MAP]



█ Mandatory Inclusionary Housing Area see Section 23-154(d)(3)

Area 5 — [date of adoption] — MIH Program Option 1

Portion of Community District 9, The Bronx

**BOROUGH OF BROOKLYN**  
**Nos. 3-6**  
**1921 ATLANTIC AVENUE**  
**No. 3**

**CD 3** **C 190160 HAK**  
**IN THE MATTER OF** an application submitted by the NYC Department of Housing Preservation and Development (HPD)

1. pursuant to Article 16 of the General Municipal Law of New York State for:
  - a) the designation of properties located at 17-23 Prescott Place, 18-22 Bancroft Place and 1911-1923 Atlantic Avenue (Block 1557, Lots 1, 2, 3, 4, 23, 26, 28, 31, 32, 33, 34, 35, 36, 37 and 38) as an Urban Development Action Area; and
  - b) an Urban Development Action Area Project for such area; and
2. pursuant to Section 197-c of the New York City Charter for the disposition of properties located at Block 1557, Lots 3, 4, 23, 26, 28, 31, 32, 33, 34, 35, 36 and 37 to a developer to be selected by HPD;

to facilitate a mixed-use development containing approximately 235 affordable housing units, commercial and community facility space.

**No. 4**

**CD 3** **C 190161 ZMK**  
**IN THE MATTER OF** an application submitted by NYC Department of Housing Preservation and Development and DTF Atlantic, LLC, pursuant to Sections 197-c and 201 of the New York City Charter for the amendment of the Zoning Map, Section No. 17a:

1. eliminating a Special Mixed Use District (MX-10) bounded by a line midway between Herkimer Street and Atlantic Avenue, Bancroft Place, the northerly boundary line of the Long Island Railroad Right-Of-Way (Atlantic Division), and Prescott Place;
2. changing an M1-1/R7D District to an R8A District property bounded by a line midway between Herkimer Street and Atlantic Avenue, Bancroft Place, the northerly boundary line of the Long Island Railroad Right-Of-Way (Atlantic Division), and Prescott Place; and
3. establishing within the proposed R8A District a C2-4 District bounded by a line 100 feet northerly of Atlantic Avenue, Bancroft Place, the northerly boundary line of the Long Island Railroad Right-Of-Way (Atlantic Division), and Prescott Place;

as shown on a diagram (for illustrative purposes only) dated November 13, 2018.

**No. 5**

**CDs 3** **N 190162 ZRK**  
**IN THE MATTER OF** an application submitted by NYC Department of Housing Preservation and Development and DTF Atlantic, LLC, pursuant to Section 201 of the New York City Charter, for an amendment of the Zoning Resolution of the City of New York, modifying APPENDIX F for the purpose of establishing a Mandatory Inclusionary Housing area.

Matter underlined is new, to be added;  
Matter ~~struck out~~ is to be deleted;  
Matter within # # is defined in Section 12-10;

\* \* \* indicates where unchanged text appears in the Zoning Resolution.

\* \* \*

**APPENDIX F**

**Inclusionary Housing Designated Areas and Mandatory Inclusionary Housing Areas**

\* \* \*

**BROOKLYN**

\* \* \*

**Brooklyn Community District 3**

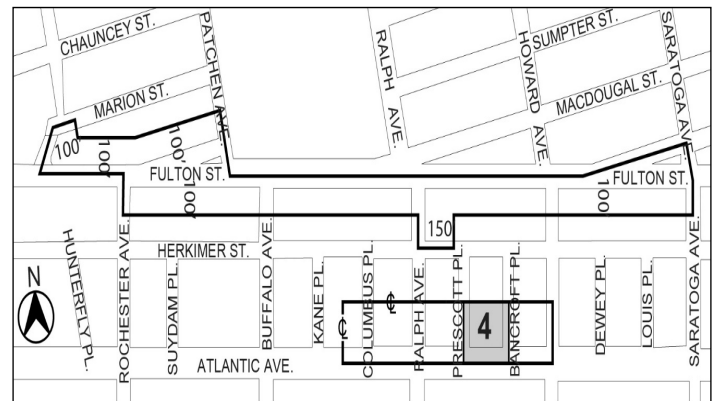
[EXISTING MAP]

Map 2 – (10/29/07)



[PROPOSED MAP]

Map 2 – [date of adoption]



█ Inclusionary Housing designated area

█ Mandatory Inclusionary Housing Program Area see Section 23-154 (d) (3)

Area 4 [date of adoption] – MIH Program Option 1

Portion of Community District 3, Borough of Brooklyn

**No. 6**

**CDs 3 & 16** **C 190163 HUK**  
**IN THE MATTER OF** an application submitted by the Department of Housing Preservation and Development (HPD) pursuant to Section 505 of Article 15 of the General Municipal Law of New York City and Section 197-c of the New York City Charter, for the first amendment to the Saratoga Square Urban Renewal Plan for the Saratoga Square Urban Renewal Area.

**No. 7**

**813 STERLING PLACE**

**CD 8** **C 190181 PQK**  
**IN THE MATTER OF** an application submitted by the Administration for Children's Services and the Department of Citywide Administrative Services, pursuant to Section 197-c of the New York City Charter, for the acquisition of property located at 813 Sterling Place (Block 1240, Lot 56) for continued use as a child care center.

No. 8  
370 NEW LOTS AVENUE

CD 5 C 190182 PQQ  
IN THE MATTER OF an application submitted by the Administration for Children's Services and the Department of Citywide Administrative Services, pursuant to Section 197-c of the New York City Charter, for the acquisition of property located at 370 New Lots Avenue (Block 4298, Lot 7) for continued use as a child care center.

BOROUGH OF QUEENS  
Nos. 9 & 10  
47-15 34<sup>TH</sup> AVENUE REZONING  
No. 9

CD 1 C 180530 ZMQ  
IN THE MATTER OF an application submitted by Ashley Young LLC and John Young Associates LLC pursuant to Sections 197-c and 201 of the New York City Charter for an amendment of the Zoning Map, Section No. 9b:

1. changing from an R5 District to an R6B District property bounded by a line 150 northeasterly of 34<sup>th</sup> Avenue, 47<sup>th</sup> Street, a line 140 feet northeasterly of 34<sup>th</sup> Avenue, and a line midway between 46<sup>th</sup> Street and 47<sup>th</sup> Street;
2. changing from a C8-1 District to an R6B District property bounded by a line 140 feet northeasterly of 34<sup>th</sup> Avenue, 47<sup>th</sup> Street, 34<sup>th</sup> Avenue, a line 50 feet northwesterly of 47<sup>th</sup> Street, a line 100 feet northeasterly of 34<sup>th</sup> Avenue, and a line midway between 46<sup>th</sup> Street and 47<sup>th</sup> Street;
3. changing from an R5 District to an R7X District property bounded by a line 150 feet northeasterly of 34<sup>th</sup> Avenue, 48<sup>th</sup> Street, a line 140 feet northeasterly of 34<sup>th</sup> Avenue, and 47<sup>th</sup> Street;
4. changing from a C8-1 District to an R7X District property bounded by a line 140 feet northeasterly of 34<sup>th</sup> Avenue, 48<sup>th</sup> Street, 34<sup>th</sup> Avenue, and 47<sup>th</sup> Street;
5. establishing within existing and proposed R6B Districts a C2-4 district bounded by a line 150 feet northeasterly of 34<sup>th</sup> Avenue, 47<sup>th</sup> Street, 34<sup>th</sup> Avenue, and a line midway between 46<sup>th</sup> Street and 47<sup>th</sup> Street; and,
6. establishing within a proposed R7X District a C2-4 District bounded by a line 150 feet northeasterly of 34<sup>th</sup> Avenue, 48<sup>th</sup> Street, 34<sup>th</sup> Avenue, and 47<sup>th</sup> Street;

as shown on a diagram (for illustrative purposes only) dated November 13, 2018, and subject to the conditions of CEQR Declaration E-509.

No. 10

CD 1 N 180529 ZRQ  
IN THE MATTER OF an application submitted by Ashley Young LLC and John Young Associates LLC pursuant to Section 201 of the New York City Charter, for an amendment of the Zoning Resolution of the City of New York, modifying Appendix F for the purpose of establishing a Mandatory Inclusionary Housing area.

Matter underlined is new, to be added;  
Matter ~~struck out~~ is to be deleted;  
Matter within # # is defined in Section 12-10;  
\* \* \* indicates where unchanged text appears in the Zoning Resolution.

\* \* \*

APPENDIX F  
Inclusionary Housing Designated Areas and Mandatory Inclusionary Housing Areas

\* \* \*

QUEENS

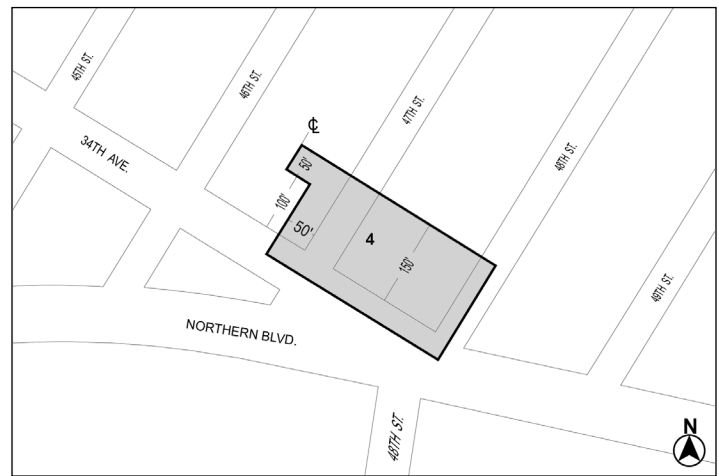
\* \* \*

Queens Community District 1

\* \* \*

Map 5 - [date of adoption]

[PROPOSED MAP]



Mandatory Inclusionary Housing Area (see Section 23-154(d)(3))  
Area 4 — [date of adoption] — MIH Program Option 2

Portion of Community District 1, Queens  
BOROUGH OF STATEN ISLAND  
Nos. 11-16  
SPECIAL BAY STREET CORRIDOR DISTRICT  
No. 11

CD 1 C 190113 ZMR  
IN THE MATTER OF an application submitted by the NYC Department of City Planning pursuant to Sections 197-c and 201 of the New York City Charter for the amendment of the Zoning Map, Section Nos. 21c and 21d:

1. eliminating from within an existing R3-2 District a C2-2 District bounded by a line 150 feet northwesterly of Canal Street, a line 700 feet southwesterly of Wright Street, a line 125 feet northwesterly of Canal Street, a line 200 feet southwesterly of Wright Street, Canal Street, Broad Street, and Cedar Street;
2. eliminating from within an existing R4 District a C2-2 District bounded by Canal Street, Wright Street, and Broad Street;
3. changing from an R3X District to an R6 District property bounded by a line 130 feet northwesterly of Bay Street, a line 105 feet northeasterly of Baltic Street, a line 100 feet northwesterly of Bay Street, and Baltic Street;
4. changing from an M1-1 District to an R6 District property bounded by Bay Street (easterly portion), the southerly street line of Victory Boulevard, the easterly boundary line of the Staten Island Rapid Transit (SIRT) Right-of-Way, Sands Street, Bay Street, Sands Street, a line 100 feet westerly of Bay Street, Congress Street, a line 100 feet southeasterly of Van Duzer Street, Baltic Street, a line 100 feet northwesterly of Bay Street, Clinton Street, a line 100 feet southeasterly of Van Duzer Street, St. Julian Place, Van Duzer Street extension, Swan Street, a line 100 feet northeasterly of Van Duzer Street, Hannah Street, a line midway between Van Duzer Street and Bay Street, and the southwesterly centerline prolongation of Minsthorne Street;
5. changing from an R3-2 District to an R6B District property bounded by a line 150 feet northwesterly of Canal Street, a line 700 feet southwesterly of Wright Street, a line 125 feet northwesterly of Canal Street, a line 200 feet southwesterly of Wright Street, Canal Street, Broad Street, and Cedar Street;
6. changing from an R3X District to an R6B District property bounded by Van Duzer Street, Baltic Street, a line 100 feet southeasterly of Van Duzer Street, and a line 100 feet northeasterly of Congress Street;
7. changing from an R4 District to an R6B District property bounded by Canal Street, Wright Street, and Broad Street;
8. changing from an M1-1 District to an R6B District property bounded by Van Duzer Street, a line 150 feet northwesterly of Hannah Street, a line midway between Van Duzer Street and Bay Street, Hannah Street, a line 100 feet northeasterly of Van Duzer Street, Swan Street, Van Duzer Street Extension, St. Julian Place, a line 100 feet southeasterly of Van Duzer Street, and Grant Street;
9. establishing within a proposed R6 District a C2-3 District bounded by a line midway between Van Duzer Street and Bay Street, the southwesterly centerline prolongation Minsthorne Street, Bay Street, the easterly centerline prolongation Swan

Street, the easterly boundary line of the Staten Island Rapid Transit (SIRT) Right-of-Way, Sands Street, Bay Street, Sands Street, a line 100 feet easterly of Bay Street, Congress Street, a line 100 feet southeasterly of Van Duzer Street, Baltic Street, a line 130 feet northwesterly of Bay Street, a line 105 feet northeasterly of Baltic Street, a line 100 feet northwesterly of Bay Street, Clinton Street, a line 100 feet southeasterly of Van Duzer Street, St. Julian Place, Van Duzer Street Extension, Swan Street, a line 100 feet northeasterly of Van Duzer Street, and Hannah Street;

- 10. establishing within a proposed R6B District a C2-3 District bounded by:
a. Van Duzer Street, a line 150 feet northwesterly of Hannah Street, a line midway between Van Duzer Street and Bay Street, Hannah Street, a line 100 feet northeasterly of Van Duzer Street, Swan Street, Van Duzer Street Extension, St. Julian Place, a line 100 feet southeasterly of Van Duzer Street, and Grant Street; and
b. a line 150 feet northwesterly of Canal Street, a line 700 feet southwesterly of Wright Street, a line 125 feet northwesterly of Canal Street, a line 200 feet southwesterly of Wright Street, Canal Street, Wright Street, Broad Street, and Cedar Street;
11. establishing within a proposed R6 District a C2-4 District bounded by Bay Street (easterly portion), the southerly street line of Victory Boulevard, the easterly boundary line of the Staten Island Rapid Transit (SIRT) Right-of-Way, the easterly centerline prolongation of Swan Street, and Bay Street; and
12. establishing a Special Bay Street Corridor District (BSC) bounded by Bay Street (easterly portion), the southerly street line of Victory Boulevard, the easterly boundary line of the Staten Island Rapid Transit (SIRT) Right-of-Way, Sands Street, Bay Street, Sands Street, a line 100 feet westerly of Bay Street, Congress Street, a line 100 feet southeasterly of Van Duzer Street, a line 100 feet northeasterly of Congress Street, Van Duzer Street, Baltic Street, a line 130 feet northwesterly of Bay Street, a line 105 feet northeasterly of Baltic Street, a line 100 feet northwesterly of Bay Street, Clinton Street, a line 100 feet southeasterly of Van Duzer Street, Grant Street, Van Duzer Street, a line 150 feet northwesterly of Hannah Street, a line midway between Van Duzer Street and Bay Street, and the southwesterly centerline prolongation of Minsthorne Street;

as shown on a diagram (for illustrative purposes only) dated May 22, 2017, and subject to the conditions of CEQR Declaration E-429.

No. 12

CD 1 N 190114 ZRR

IN THE MATTER OF an application submitted by New York City Department of City Planning, pursuant to Section 201 of the New York City Charter, for an amendment of the Zoning Resolution of the City of New York establishing the Special Bay Street Corridor District (Article XIII, Chapter 5) and modifying APPENDIX F for the purpose of establishing a Mandatory Inclusionary Housing area, and modifying related Sections.

Matter underlined is new, to be added;
Matter ~~struck out~~ is to be deleted;
Matter within # # is defined in Section 12-10;
\* \* \* indicates where unchanged text appears in the Zoning Resolution.

ARTICLE I
GENERAL PROVISIONS

Chapter 1
Title, Establishment of Controls and Interpretations of Regulations

\* \* \*

11-122
Districts established

\* \* \*

Establishment of the Special Bay Ridge District

In order to carry out the special purposes of this Resolution as set forth in Article XI, Chapter 4, the #Special Bay Ridge District# is hereby established.

Establishment of the Special Bay Street Corridor District

In order to carry out the special purposes of this Resolution as set forth in Article XIII, Chapter 5, the #Special Bay Street Corridor District# is hereby established.

Establishment of the Special City Island District

\* \* \*

Chapter 2
Construction of Language and Definitions

\* \* \*

12-10
DEFINITIONS

\* \* \*

Special Bay Ridge District

The "Special Bay Ridge District" is a Special Purpose District designated by the letters "BR" in which special regulations set forth in Article XI, Chapter 4, apply.

Special Bay Street Corridor District

The "Special Bay Street Corridor District" is a Special Purpose District designated by the letters "BSC" in which special regulations set forth in Article XIII, Chapter 5, apply.

Special City Island District

\* \* \*

Chapter 4
Sidewalk Cafe Regulations

\* \* \*

14-44
Special Zoning Districts Where Certain Sidewalk Cafes Are Permitted

\* \* \*

Table with 3 columns: Staten Island, #Enclosed Sidewalk Cafe#, #Unenclosed Sidewalk Cafe#. Rows include Bay Street Corridor District, South Richmond Development District, St. George District, Stapleton Waterfront District.

ARTICLE II
RESIDENCE DISTRICT REGULATIONS

Chapter 3
Residential Bulk Regulations in Residence Districts

\* \* \*

23-011
Quality Housing Program

\* \* \*

(c) In the districts indicated without a letter suffix, the optional Quality Housing #bulk# regulations permitted as an alternative, pursuant to paragraph (b) of this Section, shall not apply to:

\* \* \*

(2) Special Purpose Districts

However, such optional Quality Housing #bulk# regulations are permitted as an alternative to apply in the following Special Purpose Districts:

- #Special 125th Street District#;
#Special Bay Street Corridor District#;
#Special Downtown Brooklyn District#;

\* \* \*

23-03
Street Tree Planting in Residence Districts

R1 R2 R3 R4 R5 R6 R7 R8 R9 R10

In all districts, as indicated, the following shall provide #street# trees in accordance with Section 26-41 (Street Tree Planting):

\* \* \*

(b) #enlargements# of #single-# or #two-family residences# by 20 percent or more within the following special purpose districts:

- #Special Bay Ridge District#;
#Special Bay Street Corridor District#;
#Special Clinton District#;

\* \* \*

ARTICLE III
COMMERCIAL DISTRICT REGULATIONS

**Chapter 3  
Bulk Regulations for Commercial or Community Facility  
Buildings in Commercial Districts**

\* \* \*

**33-03  
Street Tree Planting in Commercial Districts**

C1 C2 C3 C4 C5 C6 C7 C8

In all districts, as indicated, the following shall provide #street# trees in accordance with Section 26-41 (Street Tree Planting):

\* \* \*

(b) #enlargements# of #single-# or #two-family residences# by 20 percent or more within the following special purpose districts:

- #Special Bay Ridge District#;
- #Special Bay Street Corridor District#;
- #Special Clinton District#;

\* \* \*

**ARTICLE XI  
SPECIAL PURPOSE DISTRICTS**

**Chapter 6  
Special Stapleton Waterfront District**

\* \* \*

**116-20  
SPECIAL BULK REGULATIONS**

\* \* \*

**116-23  
Special Height and Setback Regulations**

The special height and setback regulations set forth in this Section shall apply.

\* \* \*

**116-232  
Street wall location**

Within the #Special Stapleton Waterfront District#, the #street wall# location regulations shall be modified as follows:

(a) Subareas A and B1

In Subareas A and B1, the underlying #street wall# location regulations shall apply, except that the provisions of paragraph (a)(1) of Section 35-651 (Street wall location) shall be modified to require at least 70 percent of the #aggregate width of street wall# be located with 15 feet of the #street line# and extend to the minimum base heights specified in Section 116-233 (Height and setback), or the height of the #building#, whichever is less.

(b) Subareas B2 through B5 and C

In Subareas B B2 through B5 and C, the underlying #street wall# location regulations of a C4-2A District or an R6B District, as applicable, shall be modified as set forth in this Section. Map 3 (Mandatory Front Building Wall Lines) in the Appendix to this Chapter, specifies locations in Subareas B B2 through B5 and C where #mandatory front building wall# requirements apply as follows:

- (a)(1) Type 1: Front #building# walls shall be coincident with and extend along the entire length of the #mandatory front building wall line#, except, to allow articulation at the intersection of two such lines, the front #building# wall may be located anywhere within 15 feet of their point of intersection.
- (b)(2) Type 2: Front #building# walls shall be located within eight feet of and extend along at least 70 percent of the length of the #mandatory front building wall line#. For phased #development#, this requirement may be satisfied by more than one #building#, provided that upon completion 70 percent of the length of the #mandatory front building wall line# is occupied by such front #building# walls.
- (c)(3) Wherever Map 3 does not indicate a #mandatory front building wall line#, the underlying #street wall# location rules shall apply.

If more than one #building# is #developed# in Subareas B1, B2, B3 or B4, the first #building# shall be located along a Type 1 #mandatory front building wall line#. Subsequent #buildings# shall locate along a Type 2 #mandatory front building wall line# until 70 percent of the length of the #mandatory front building wall line# is occupied.

[MOVED HEIGHT AND SETBACK PROVISIONS TO 116-233]

All #mandatory front building walls# shall rise without setback to a maximum height of 40 feet the minimum base height specified in Section 116-233, or the height of the #building#, whichever is less. A #building# may exceed a height of 40 feet, up to the maximum #building# height specified in Section 116-233, if a setback is provided at a minimum height of 35 feet. Such setback shall have a minimum depth of 10 feet and shall be measured from the front #building# wall. Recesses shall be permitted on the ground floor where required to provide access to the #building#. Above the ground floor, up to 30 percent of the aggregate width of the front #building# wall may be recessed.

However, in Subarea B2, the #mandatory front building wall# may rise without setback to the permitted maximum height of the #building#.

**116-233  
Maximum building height Height and setback**

Within the #Special Stapleton Waterfront District#, the underlying height and setback regulations shall be modified as follows:

(a) Subareas A and B1

(1) Base heights and maximum #building# heights

Table 1 below sets forth the minimum and maximum base height, the maximum transition height, the maximum height of a #building# or other structure#, and the maximum number of #stories# for #buildings# in Subareas A and B1. The maximum #building# height set forth in the table shall only be permitted in locations where the maximum #street wall# width of a #building# above the transition height, or, where applicable, the maximum base height, does not exceed 100 feet. At least 60 feet of separation shall exist between any portions of #buildings# located above such maximum transition height, or maximum base height, as applicable.

A setback is required for all portions of #buildings# or other structures# that exceed the maximum base height specified for the Subarea, and shall be provided in accordance with paragraph (a)(2) of this Section.

**Table 1  
Maximum base heights and maximum #building# heights for  
Subareas A and B1**

Minimum Base Height (in feet)	Maximum Base Height (in feet)	Maximum Transition Height (in feet)	Maximum Height of #Buildings or Other Structures# in Certain Locations (in feet)	Maximum Number of #Stories#
40	65	85	125	12

(2) Required setbacks

At a height not lower than the minimum base height or higher than the maximum base height specified for the Subarea in the table in paragraph (a)(1) of this Section, a setback with a depth of at least 10 feet shall be provided from the front #building# wall.

In addition, the underlying provisions of paragraphs (c) (2) through (c)(4) of Section 23-662 (Maximum height of buildings and setback regulations) shall apply to such setbacks.

(3) Dormer provisions

The underlying dormer provisions of paragraph (c) of Section 23-621 shall apply, except that no dormer shall be permitted above a height of 85 feet, or above the maximum height of the #building# or other structure# permitted in paragraph (a) of this Section, whichever is less.

(b) Subarea B2

Within Subarea B2, the maximum height of a #building# or other structure# shall not exceed 60 feet.

(c) Subareas B3 through B5 and C

In Subareas B3 through B5, and C, the minimum base height shall be 35 feet and the maximum base height shall be 40 feet. At a height not lower than the minimum base height or higher than the maximum base height, a setback with a depth of at least 10 feet shall be provided, as measured from the front #building# wall.

Within the #Special Stapleton Waterfront District#, the #The maximum height of a #building# or other structure# outside of Subarea B2 shall not exceed 50 feet. However, where the ground floor level of a #building# provides a #qualifying ground

floor# in accordance with the supplemental provisions set forth in paragraph (b) of Section 35-652, the maximum height of a #building or other structure# may be increased to 55 feet.

Within Subarea B2, the maximum height of a #building or other structure# shall not exceed 60 feet.

\* \* \*

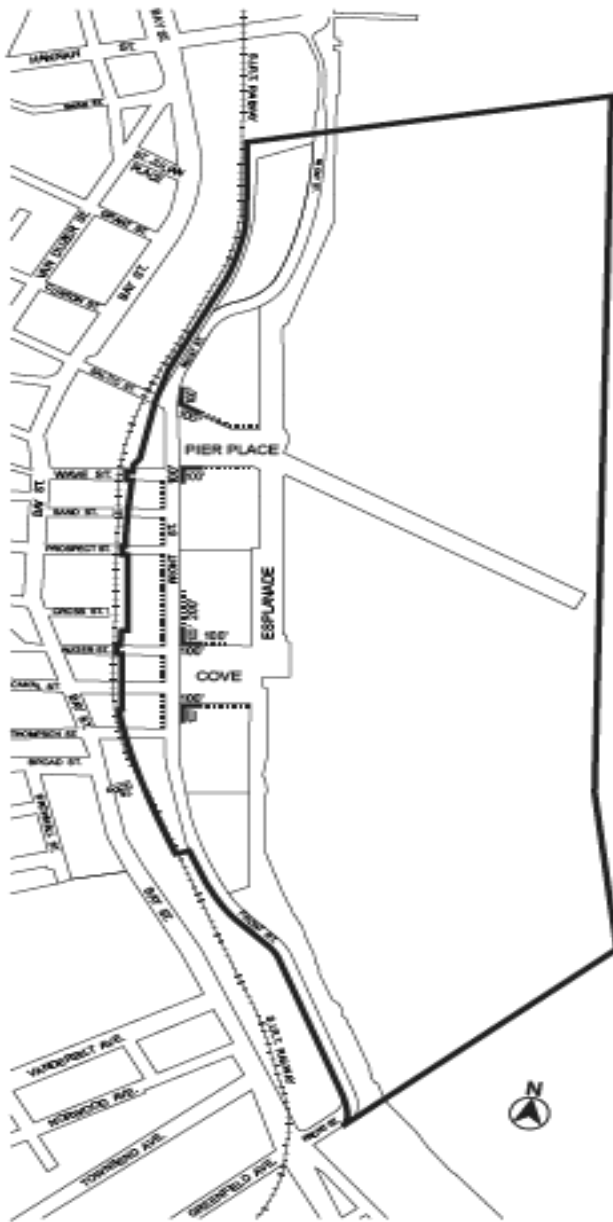
Appendix A

Stapleton Waterfront District Plan

\* \* \*

Map 3. Mandatory Front Building Wall Lines

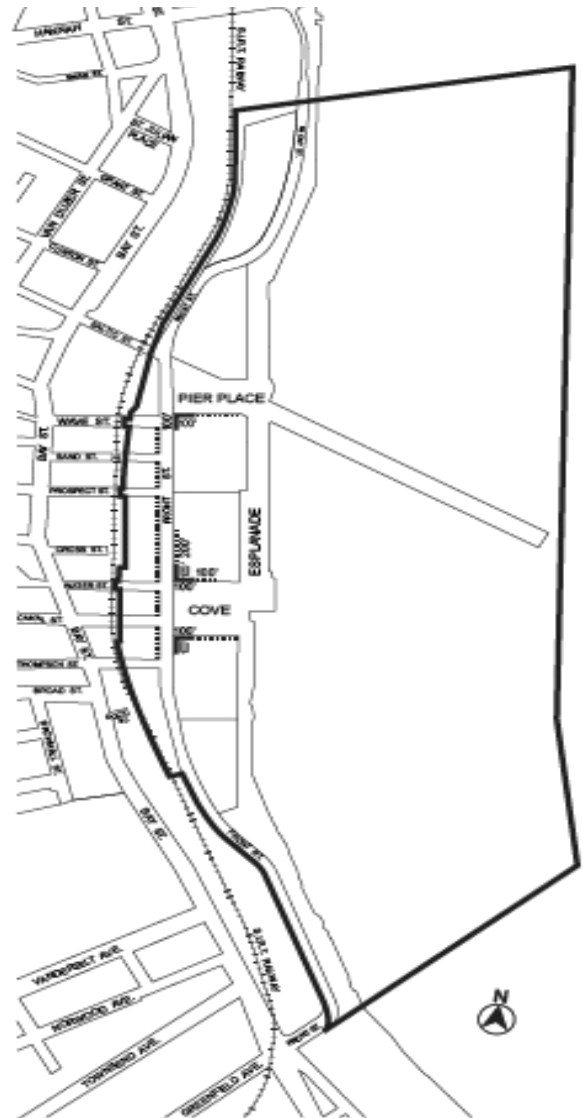
[EXISTING MAP]



————— Special Stapleton Waterfront District  
 ————— Type 1 Mandatory Front Building Wall Line  
 ..... Type 2 Mandatory Front Building Wall Line

[PROPOSED MAP]

Type 1 and Type 2 Mandatory Front Building Wall Lines to be removed from Subarea B1]



————— Special Stapleton Waterfront District  
 ————— Type 1 Mandatory Front Building Wall Line  
 ..... Type 2 Mandatory Front Building Wall Line

\* \* \*

ARTICLE XIII  
SPECIAL PURPOSE DISTRICTS

Chapter 5  
Special Bay Street Corridor District

135-00  
GENERAL PURPOSES

The "Special Bay Street Corridor District" established in this Resolution is designed to promote and protect public health, safety and general welfare. These general goals include, among others, the following specific purposes:

- (a) to encourage well-designed buildings that complement the built character of the St. George, Stapleton and Tompkinsville neighborhoods;
- (b) to achieve a harmonious visual and functional relationship with the adjacent neighborhoods;
- (c) to maintain and reestablish physical and visual public access to the Stapleton neighborhood and to the waterfront;
- (d) to enhance neighborhood economic diversity by broadening the range of housing choices for residents at varied incomes;

- (e) to provide flexibility to attract new commercial and retail uses and support the existing businesses that define the area;
- (f) to create a livable community combining housing, retail and other uses throughout the district;
- (g) to create a walkable, urban streetscape environment through a mix of ground floor uses that connect the town centers of St George and Stapleton;
- (h) to create a lively and attractive built environment that will provide daily amenities and services for the use and enjoyment of area residents, workers and visitors;
- (i) to provide flexibility of architectural design within limits established to assure adequate access of light and air to the street, and thus to encourage more attractive and economic building forms; and
- (j) to promote the most desirable use of land in accordance with a well-considered plan and thus conserve the value of land and buildings, and thereby protect the City's tax revenues.

### 135-01

#### General Provisions

The provisions of this Chapter shall apply within the #Special Bay Street Corridor District#. The regulations of all other Chapters of this Resolution are applicable, except as superseded, supplemented or modified by the provisions of this Chapter. In the event of a conflict between the provisions of this Chapter and other regulations of this Resolution, the provisions of this Chapter shall control.

### 135-02

#### District Plan and Maps

District maps are located in Appendix A of this Chapter and are hereby incorporated and made an integral part of this Resolution. They are incorporated for the purpose of specifying locations where special regulations and requirements, as set forth in the text of this Chapter, apply.

Map 1 Special Bay Street Corridor District and Subdistricts

Map 2 Location of visual corridors

### 135-03

#### Subdistricts

In order to carry out the purposes and provisions of this Chapter, five subdistricts are established, as follows:

- Subdistrict A
- Subdistrict B, which is comprised of Subdistricts B1 and B2
- Subdistrict C
- Subdistrict D
- Subdistrict E

The location and boundaries of these subdistricts are shown on Map 1 (Special Bay Street Corridor District and Subdistricts), in Appendix A of this Chapter.

### 135-04

#### Applicability

#### 135-041

##### Applicability of Article I, Chapter 2

The definition of "lower density growth management area" in Section 12-10 shall be modified to exclude all districts within the #Special Bay Street Corridor District#.

#### 135-042

##### Applicability of the Quality Housing Program

Any #building# containing #residences#, #long-term care facilities# or philanthropic or non-profit institutions with sleeping accommodations that is constructed in accordance with the #bulk# regulations of this Chapter shall be considered a #Quality Housing building#, and shall comply with the provisions of Article II, Chapter 8.

#### 135-043

##### Applicability of the Inclusionary Housing Program

For the purposes of applying the Inclusionary Housing Program set forth in Section 23-90, the #Special Bay Street Corridor District# shall be a #Mandatory Inclusionary Housing area#.

#### 135-044

##### Applicability of Article VI, Chapter 4

Notwithstanding the provisions of Section 135-01, in #flood zones#, in the event of a conflict between the provisions of this Chapter and the provisions of Article VI, Chapter 4 (Special Regulations Applying in Flood Hazard Areas), the provisions of Article VI, Chapter 4, shall control.

#### 135-045

##### Applicability of this Chapter to certain zoning lots in Subdistrict D

For #zoning lots# in Subdistrict D containing a Use Group 16 or 17 #use# operated in support of a public service or transportation facility and existing on [date of enactment], the provisions of this Chapter shall not apply. In lieu thereof, the provisions of an M1-1 District shall apply.

### 135-10

#### SPECIAL USE REGULATIONS

The underlying #use# regulations are modified by the provisions of this Section, inclusive.

### 135-11

#### Ground Floor Use Regulations

For the purposes of applying the special #ground floor level# streetscape provisions set forth in Section 37-30 to this Chapter, any portion of a #ground floor level street# frontage along Bay Street, as well as any #street# frontage within 50 feet of Bay Street, shall be considered a #primary street frontage#. A #ground floor level street# frontage along any other #street# shall be considered a #secondary street frontage#. For the purposes of this Section, defined terms shall include those in Section 12-10 and Section 37-311.

The provisions of this Section shall apply to #developments# or ground floor level #enlargements#.

#### (a) Along #primary street frontages#

For #buildings#, or portions thereof, with #primary street frontage#, #uses# on the #ground floor level#, to the minimum depth set forth in Section 37-32 (Ground Floor Depth Requirements for Certain Uses), shall be limited to non-#residential uses#, except for Type 1 lobbies and entrances and exits to #accessory# parking spaces provided in accordance with the applicable provisions of Section 37-33 (Maximum Width of Certain Uses). #Group parking facilities# located on the #ground floor level# shall be wrapped by #floor area# in accordance with the provisions of paragraph (a) of Section 37-35 (Parking Wrap and Screening Requirements). #Ground floor level street walls# shall be glazed in accordance with the provisions set forth in Section 37-34 (Minimum Transparency Requirements).

For #zoning lots# with a #lot area# of less than 5,000 square feet existing both on [date of adoption] and on the date of application for a building permit, the provisions of this paragraph shall not apply. In lieu thereof, the provisions of paragraph (b) of this Section shall apply.

In #flood zones#, where no transparent materials or #building# entrances or exits are provided on the #ground floor level street wall# below a height of four feet above the level of the adjoining sidewalk for a continuous width of at least 15 feet, visual mitigation elements shall be provided in accordance with Section 135-12 for such blank wall.

#### (b) Along #secondary street frontages#

For #buildings#, or portions thereof, with #secondary street frontage#, all #uses# permitted by the underlying district shall be permitted on the #ground floor level#, provided that any #accessory# off-street parking spaces on the #ground floor level# shall be wrapped or screened in accordance with Section 37-35.

The level of the finished floor of such ground floor shall be located not higher than five feet above nor lower than five feet below the as-built level of the adjoining #street#.

### 135-12

#### Special Streetscape Provisions for Blank Walls

Where visual mitigation elements are required on a blank wall along the #ground floor level street wall# pursuant to the provisions of Section 135-11 (Ground Floor Use Regulations), at least 75 percent of the linear footage of any such blank wall shall be treated by one or more of the following visual mitigation elements.

#### (a) Planting

Where utilized as a visual mitigation element, any combination of perennials, annuals, decorative grasses or shrubs shall be provided in planting beds, raised planting beds or planter boxes in front of the #street wall#. Each foot in width of a planting bed, raised planting bed or planter box, as measured parallel to the #street wall#, shall satisfy one linear foot of frontage mitigation requirement. Such planting bed shall extend to a depth of at least three feet, inclusive of any structure containing the planted material. Any individual planted area shall have a width of at least five feet, and the height of such planting, inclusive of any structure containing the planted materials, shall be at least three feet.

Where a blank wall exceeds a #street wall# width of 50 feet, at least 25 percent of such #street wall# width shall be planted in accordance with the provisions of this paragraph.

#### (b) Benches



Where utilized as a visual mitigation element, fixed benches with or without backs shall be provided in front of the #street wall#. Unobstructed access shall be provided between such benches and an adjoining sidewalk or required circulation paths. Each linear foot of bench, as measured parallel to the #street wall#, shall satisfy one linear foot of frontage mitigation requirement. Any individual bench shall have a width of at least five feet, and no more than 20 feet of benches may be used to fulfill such requirement per 50 feet of frontage.

(c) **Bicycle racks**

Where utilized as a visual mitigation element, bicycle racks, sufficient to accommodate at least two bicycles, shall be provided in front of the #street wall#, and oriented so that the bicycles are placed parallel to the #street wall#. Each bicycle rack so provided shall satisfy five linear feet of frontage mitigation requirement. No more than three bicycle racks may be used to fulfill such requirement per 50 feet of frontage.

(d) **Tables and chairs**

Where utilized as a visual mitigation element, fixed tables and chairs shall be provided in front of the #street wall#. Each table shall have a minimum diameter of two feet, and have a minimum of two chairs associated with it. Each table and chair set so provided shall satisfy five linear feet of frontage mitigation requirement.

(e) **Wall treatment**

Where utilized as a visual mitigation element, wall treatment, in the form of permitted #signs#, graphic or sculptural art, rustication, decorative screening or latticework, or living plant material, shall be provided along the #street wall#. Each linear foot of wall treatment shall constitute one linear foot of frontage mitigation requirement. Such wall treatment shall extend to a height of at least 10 feet, as measured from the level of the adjoining sidewalk or grade, and have a minimum width of 10 feet, as measured parallel to the #street wall#.

All visual mitigation elements shall be provided on the #zoning lot#, except where such elements are permitted within the #street# under other applicable laws or regulations.

**135-13 Physical Culture or Health Establishments**

Within the #Special Bay Street Corridor District#, a #physical culture or health establishment# shall be permitted as-of-right in #Commercial Districts#. For the purposes of applying the underlying regulations to such #use#, a #physical culture or health establishment# shall be considered a Use Group 9 #use# and shall be within parking requirement category B.

**135-14 Modification of Supplemental Use Provisions**

In Subdistricts A, B and C, the underlying provisions of Section 32-421 (Limitation on floors occupied by commercial uses) shall be modified as follows:

- (a) For #mixed buildings#, offices, as listed in Use Group 6B, shall be permitted on the lowest two #stories# of a #building#, provided that no access exists between such offices and any #residential uses#; and
- (b) For #commercial buildings#, the provisions restricting the location of #uses# listed in Use Group 6A, 6B, 6C, 6F, 7, 8, 9 or 14 to two #stories#, shall not apply.

**135-15 Enlargement of Certain Non-conforming Uses**

For #zoning lots# containing alcoholic beverage manufacturing establishments, or breweries, as listed in Use Group 18, the provisions of Section 52-40 (ENLARGEMENTS OR EXTENSIONS) shall be modified to permit an #enlargement# or #extension# of such #use# after [date of adoption], provided that:

- (a) the performance standards for M1 Districts set forth in Section 42-20, inclusive, shall apply to the #enlarged# or #extended# portion;
- (b) the #enlarged# or #extended# area does not exceed 15,000 square feet;
- (c) such #enlargement# or #extension# is located within a #completely enclosed building#; and
- (d) all construction has been completed prior to [15 years after date of adoption].

**135-20 SPECIAL BULK REGULATIONS**

The underlying #floor area#, #yard#, #street wall# location and height and setback regulations are modified by the provisions of this Section.

**135-21 Special Floor Area Regulations**

The underlying #floor area# regulations are modified by the provisions of this Section. For the purpose of this Section, defined terms include those set forth in Sections 12-10 and 23-911.

Table 1 below sets forth the maximum #floor area ratio# of a #zoning lot# for each Subdistrict. Column 1 sets forth the maximum #floor area ratio# for #commercial uses# other than offices, as listed in Use Group 6B, and Column 2 sets forth the maximum #floor area ratio# for offices. Column 3 sets forth the maximum #floor area ratio# for #residences#, other than #MIH sites# and #affordable independent residences for seniors#, that are subject to the provisions of paragraph (d)(4)(i) or (d)(4)(iii) of Section 23-154 (Inclusionary Housing). Column 4 sets forth the maximum #residential floor area ratio# for #MIH sites# where either #affordable floor area# is provided in accordance with the provisions of paragraphs (d)(3)(i) through (d)(3)(iv) or paragraph (d)(5) of Section 23-154, or where a contribution to the #affordable housing fund# is made in accordance with paragraph (d)(3)(v) of such Section. Column 4 also sets forth the maximum #floor area ratio# for #community facility uses#, other than #long-term care facilities#. Column 5 sets forth the maximum #floor area ratio# for #zoning lots# containing #affordable independent residences for seniors# or #long-term care facilities#.

For #zoning lots# with #buildings# containing multiple #uses# or for #zoning lots# with multiple #buildings# containing different #uses#, the maximum #floor area ratio# for each #use# shall be as set forth in the table, and the maximum #floor area ratio# for the #zoning lot# shall not exceed the greatest #floor area ratio# permitted for any such #use# on the #zoning lot#.

**Table 1  
Maximum #floor area ratio#**

Subdistrict	Column 1 For #commercial uses# other than offices	Column 2 For offices	Column 3 For #residences# other than #MIH sites# and #affordable independent residences for seniors#	Column 4 For #MIH sites# and #community facility uses# other than #long-term care facilities#	Column 5 For #affordable independent residences for seniors# or #long-term care facilities#
A	2.0	4.60	4.00	4.60	5.01
B	2.0	3.60	3.00	3.60	3.90
C	2.0	3.00	2.50	3.00	3.25
D	2.0	2.00	2.50	3.00	3.25
E	2.0	2.00	2.00	2.20	2.20

**135-22 Special Lot Coverage Regulations**

The underlying #lot coverage# regulations are modified by the provisions of this Section.

The maximum #residential lot coverage# for interior lots# or #through lots# shall be 65 percent, and the maximum #residential lot coverage# for #corner lots# shall be 100 percent.

**135-23 Special Yard Regulations**

The underlying #yard# regulations are modified by the provisions of this Section.

In Subdistrict A, no #rear yard# or #rear yard equivalent# need be provided for #commercial buildings#, #community facility buildings#, or the portion of a #mixed building# containing #commercial# or #community facility uses#.

**135-24 Special Street Wall Location Regulations**

The underlying #street wall# location provisions are modified by the provisions of this Section.

(a) **Along Bay Street**

Along Bay Street and along #streets# within 50 feet of their intersection with Bay Street, the following #street wall# regulations shall apply:

- (1) At least 70 percent of the #aggregate width of street walls# of a #building# shall be located within eight feet of the #street line#, and shall rise without setback up to at least the minimum base height specified in Section 135-25 (Special Height and Setback Regulations), or the height of

the #building#, whichever is less. Pursuant to Section 135-31 (Special Visual Corridor Requirements), required visual corridors shall be considered #streets#.

(2) For #developments# or horizontal #enlargements# of #buildings# within the #flood zone#, or portions thereof, where no transparent materials are provided on the #ground floor level street wall# below a height of four feet above the level of the adjoining sidewalk pursuant to the provisions of Section 135-11 (Ground Floor Use Regulations) and Section 37-34 (Minimum Transparency Requirements) for a continuous distance of more than 25 feet, such #street wall# shall be located at least three feet beyond the #street line#. Such #street wall# shall not be located beyond five feet of the #street line#, except as permitted pursuant to Section 64-333 (Street wall location in certain districts). Such #street wall# shall provide visual mitigation elements in accordance with the provisions of Section 135-12 (Special Streetscape Provisions for Blank Walls), and any area between the #street wall# and the sidewalk that does not contain any planting material pursuant to the provisions of paragraph (a) of Section 135-12 shall be improved to Department of Transportation standards for sidewalks.

(3) A minimum of 20 percent of the surface area of such #street walls# above the level of the first #story# shall be recessed a minimum of three feet. In addition, up to 30 percent of such #street wall# may be recessed at any level, provided that any recesses deeper than 10 feet are located within an #outer court#. Furthermore, no recesses greater than three feet shall be permitted within 30 feet of the intersection of two #street lines#.

(b) Along Van Duzer Street

Along Van Duzer Street, and along #streets# within 50 feet of their intersection with Van Duzer Street, the underlying #street wall# location regulations shall apply.

(c) Along all other #streets#

Along all #streets# that are not subject to paragraphs (a) or (b) of this Section, at least 50 percent of the #aggregate width of street walls# shall be located within 15 feet of the #street line#. The remaining #aggregate width of street walls# may be recessed beyond 15 feet of the #street line#, provided that any such recesses deeper than 10 feet are located within an #outer court#. Where the #street wall# of a #building#, or an individual segment thereof, exceeds the maximum base height established in Section 135-25, such #street wall# shall rise without setback to at least the minimum base height specified in Section 135-25.

The underlying allowances for #street wall# articulation, set forth in paragraph (d) of Section 23-661 or paragraph (e) of Section 35-651, as applicable, shall be permitted to project or recess beyond the #street wall# locations established in paragraphs (a), (b), or (c) of this Section.

**135-25  
Special Height and Setback Regulations**

The underlying height and setback provisions are modified by the provisions of this Section.

Pursuant to Section 135-31 (Special Visual Corridor Requirements), required visual corridors shall be considered #streets#. Such visual corridors shall be considered #wide streets# for the purposes of applying the height and setback regulations of this Section.

(a) Base heights and maximum #building# heights

Table 1 below sets forth the minimum and maximum base height, the maximum transition height, where applicable, the maximum height of a #building or other structure#, and the maximum number of #stories# for #buildings# in the #Special Bay Street Corridor District#.

In all Subdistricts, a setback is required for all portions of #buildings or other structures# that exceed the maximum base height specified for the Subdistrict, and shall be provided in accordance with paragraph (b) of this Section.

In Subdistrict A and B1, any portion of a #building# located above the maximum transition height, and in Subdistrict B2 and C, any portion of a #building# located above the maximum base height, shall be subject to the maximum #street wall# width restrictions set forth in paragraph (c) of this Section.

**Table 1  
Maximum Base Heights and Maximum #Building# Heights**

Subdistrict	Minimum Base Height (in feet)	Maximum Base Height (in feet)	Maximum Transition Height (in feet)	Maximum Height of #Buildings or Other Structures# in Certain Locations (in feet)	Maximum Number of #Stories#
A	40	65	85	145	14
B1	40	65	85	125	12
B2	40	65	N/A	125	12
C	40	65	N/A	85	8
D	40	65	N/A	75	7
E	30	45	N/A	55	5

(b) Required setbacks

At a height not lower than the minimum base height or higher than the maximum base height specified for the subdistrict in Table 1 in paragraph (a) of this Section, a setback with a depth of at least 15 feet shall be provided from any #street wall# fronting on a #narrow street#, and a setback with a depth of at least 10 feet shall be provided from any #street wall# fronting on a #wide street#.

In addition, the underlying provisions of paragraphs (c)(2) through (c)(4) of Section 23-662 (Maximum height of buildings and setback regulations) shall apply to such setbacks.

(c) Maximum #street wall# width in Subdistricts A, B and C

In Subdistricts A, B and C, the maximum #building# height set forth in Table 1 in paragraph (a) of this Section shall only be permitted within 100 feet of #streets# intersecting Bay Street. In addition, in Subdistrict B2, such maximum #building# height shall be permitted beyond 100 feet of #streets# intersecting Bay Street, provided that the maximum #street wall# width above the maximum base height does not exceed 100 feet.

In all such Subdistricts, at least 60 feet of separation shall exist between any portions of #buildings# located above such maximum transition height, or maximum base height, as applicable.

(d) Dormer provisions

The underlying dormer provisions of paragraph (c) of Section 23-621 shall apply, except that no dormer shall be permitted above a height of 85 feet, or above the maximum height of the #building or other structure# permitted in paragraph (a) of this Section, whichever is less.

**135-30  
SPECIAL PUBLIC ACCESS AREA REGULATIONS**

**135-31  
Special Visual Corridor Requirements**

Within the Special Bay Street Corridor District, visual corridors shall be provided east of Bay Street, prolonging Swan Street, Clinton Street, Grant Street and Baltic Street, as shown on Map 2 in the Appendix to this Chapter. The location of the visual corridor prolonging Grant Street may be located anywhere within the flexible location designated on Map 2.

Such visual corridors shall be a minimum of 60 feet wide and shall be improved to minimum Department of Transportation (DOT) standards for public streets.

The boundaries of visual corridors shall be considered street lines for the purposes of applying the use, bulk and parking provisions of this Resolution, except that such portion of the zoning lot:

- (a) shall continue to generate floor area;
- (b) may be included for the purposes of calculating lot coverage; and
- (c) shall be permitted to accommodate open, unscreened, tandem (one behind the other) accessory off-street parking spaces provided that any such parking spaces are provided in accordance with DOT standards for on-street parking.

**135-40  
SPECIAL PARKING AND LOADING REGULATIONS**

The underlying parking provisions are modified by the provisions of this Section.

**135-41  
Commercial Parking Requirements**

In mixed buildings, the underlying parking requirements shall apply except that for the purposes of determining the parking requirement for commercial uses other than offices, as listed in Use Group 6B, the equivalent of 0.5 floor area ratio, or the amount of non-office commercial floor area in the building, whichever is less, may be deducted from the floor area used to determine such commercial parking calculation.

**135-42  
Residential Parking Waivers**

The underlying residential parking waivers shall only apply to zoning lots existing both on [date of adoption] and on the date of application for a building permit.

**135-43  
Location of Parking Spaces**

All accessory off-street parking spaces may be provided within public parking garages. Such spaces may also be provided within parking facilities on zoning lots other than the same zoning lot as the use to which they are accessory, provided:

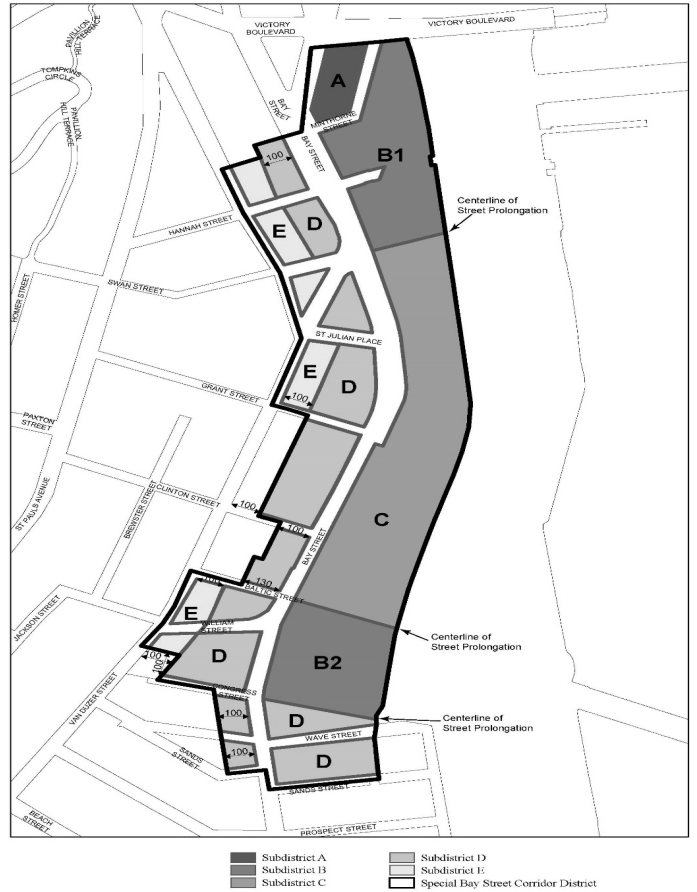
- (a) such parking facilities are located either:
  - (1) within the Special Bay Street Corridor District; or
  - (2) outside the Special Bay Street Corridor District, subject to the underlying provisions for off-site parking spaces set forth in Sections 25-52 (Off-site Spaces for Residences), 25-53 (Off-site Spaces for Permitted Non-residential Uses), 36-42 (Off-site Spaces for Residences) or 36-43 (Off-site Spaces for Commercial or Community Facility Uses), as applicable;
- (b) each off-street parking space within such facility is counted only once in meeting the parking requirements for a specific zoning lot; and
- (c) in no event shall the number of accessory parking spaces within such facility exceed that permitted in accordance with the underlying regulations.

**135-44  
Location of Curb Cuts**

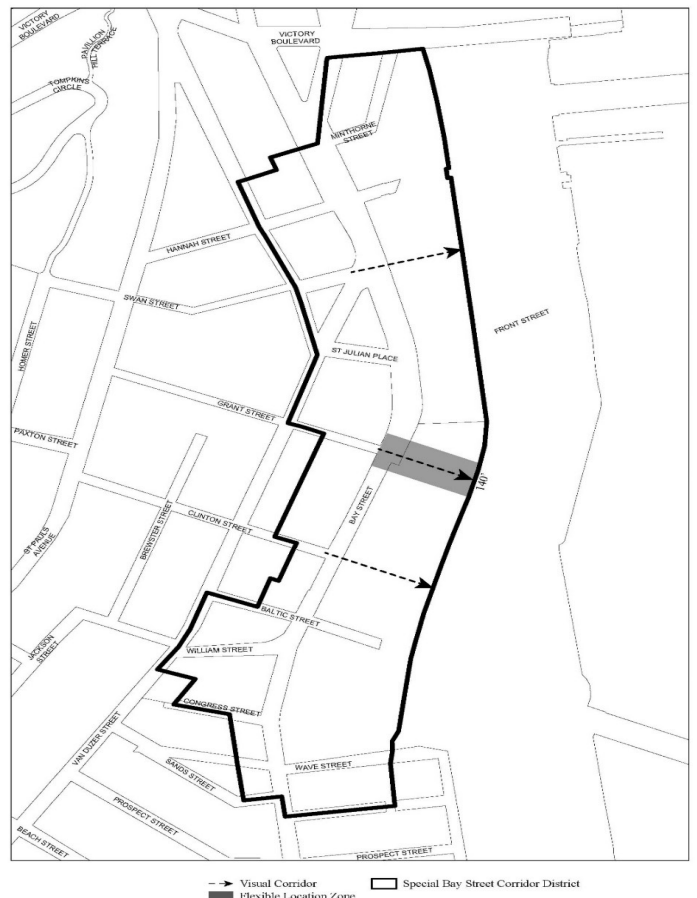
For zoning lots existing on [date of adoption] with frontage along Bay Street and along another street frontage, no curb cut accessing off-street parking spaces or loading spaces shall be permitted along Bay Street.

**Appendix A - Special Bay Street Corridor District**

**Map 1 - Special Bay Street Corridor District and Subdistricts**



**Map 2 - Location of visual corridors**



\* \* \*

**APPENDIX F  
Inclusionary Housing Designated Areas and Mandatory  
Inclusionary Housing Areas**

\* \* \*

Zoning Map	Community District	Maps of Inclusionary Housing Designated Areas	Maps of Mandatory Inclusionary Housing Areas
1d	Bronx CD 7	Map 1	

\* \* \*

21c	Staten Island CD 1		Map 1
21c	Staten Island CD 1		Map 2
22a	Brooklyn CD 7	Map 2	

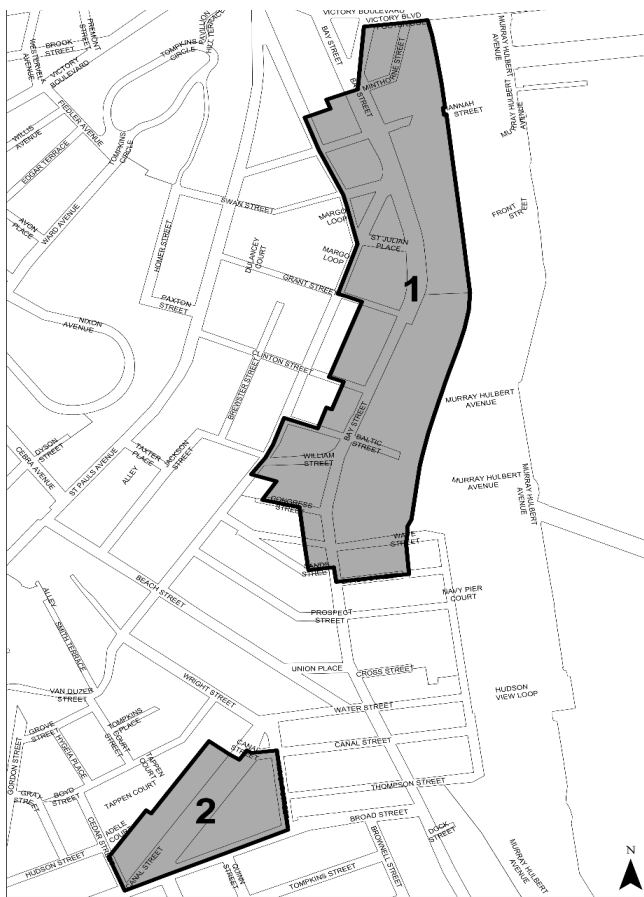
\* \* \*

**STATEN ISLAND**

**Staten Island Community District 1**

\* \* \*

Map 2 - (date of adoption)



■ Mandatory Inclusionary Housing Area  
 Area 1 – [Date of adoption] MIH Program Option 1, Option 2, Deep Affordability Option and Workforce Option  
 see Sections 23-154 (d)(3), 135-043, and 135-21  
 Area 2 – [Date of adoption] MIH Program Option 1, Option 2, Deep Affordability Option and Workforce Option  
 see Section 23-154 (d)(3)

Portion of Community District 1, Staten Island

\* \* \*

**No. 13**

**CD 1** **N 190114(A) ZRR**  
**IN THE MATTER OF** an application submitted by New York City Department of City Planning, pursuant to Section 201 of the New York City Charter, for an amendment of the Zoning Resolution of the City of New York establishing the Special Bay Street Corridor District (Article XIII, Chapter 5), modifying height and bulk regulations in the Special Stapleton Waterfront District (Article XI, Chapter 6), modifying

APPENDIX F for the purpose of establishing a Mandatory Inclusionary Housing area, and modifying related Sections.

Matter underlined is new, to be added;  
 Matter ~~struck out~~ is to be deleted;  
 Matter within # # is defined in Section 12-10;  
 \* \* \* indicates where unchanged text appears in the Zoning Resolution.

**ARTICLE I  
GENERAL PROVISIONS**

**Chapter 1  
Title, Establishment of Controls and Interpretation of  
Regulations**

\* \* \*

**11-122  
Districts established**

\* \* \*

Establishment of the Special Bay Ridge District

In order to carry out the special purposes of this Resolution as set forth in Article XI, Chapter 4, the #Special Bay Ridge District# is hereby established.

Establishment of the Special Bay Street Corridor District

In order to carry out the special purposes of this Resolution as set forth in Article XIII, Chapter 5, the #Special Bay Street Corridor District# is hereby established.

Establishment of the Special City Island District

\* \* \*

**Chapter 2  
Construction of Language and Definitions**

\* \* \*

**12-10  
DEFINITIONS**

\* \* \*

Special Bay Ridge District

The “Special Bay Ridge District” is a Special Purpose District designated by the letters “BR” in which special regulations set forth in Article XI, Chapter 4, apply.

Special Bay Street Corridor District

The “Special Bay Street Corridor District” is a Special Purpose District designated by the letters “BSC” in which special regulations set forth in Article XIII, Chapter 5, apply.

Special City Island District

\* \* \*

**Chapter 4  
Sidewalk Cafe Regulations**

\* \* \*

**14-44  
Special Zoning Districts Where Certain Sidewalk Cafes Are Permitted**

\* \* \*

Staten Island	#Enclosed Sidewalk Cafe#	#Unenclosed Sidewalk Cafe#
<u>Bay Street Corridor District</u>	<u>Yes</u>	<u>Yes</u>
<u>South Richmond Development District</u>	<u>Yes</u>	<u>Yes</u>
<u>St. George District</u>	<u>Yes</u>	<u>Yes</u>
<u>Stapleton Waterfront District</u>	<u>Yes</u>	<u>Yes</u>

\* \* \*

**ARTICLE II  
RESIDENCE DISTRICT REGULATIONS**

**Chapter 3  
Residential Bulk Regulations in Residence Districts**

\* \* \*

**23-011  
Quality Housing Program**

\* \* \*

(d) In the districts indicated without a letter suffix, the optional Quality Housing #bulk# regulations permitted as an alternative pursuant to paragraph (b) of this Section, shall not apply to:

\* \* \*

(3) Special Purpose Districts

However, such optional Quality Housing #bulk# regulations are permitted as an alternative to apply in the following Special Purpose Districts:

- #Special 125th Street District#;
#Special Bay Street Corridor District#;
#Special Downtown Brooklyn District#;

\* \* \*

23-03 Street Tree Planting in Residence Districts

R1 R2 R3 R4 R5 R6 R7 R8 R9 R10

In all districts, as indicated, the following shall provide #street# trees in accordance with Section 26-41 (Street Tree Planting):

\* \* \*

(b) #enlargements# of #single-# or #two-family residences# by 20 percent or more within the following special purpose districts:

- #Special Bay Ridge District#;
#Special Bay Street Corridor District#;
#Special Clinton District#;

\* \* \*

ARTICLE III COMMERCIAL DISTRICT REGULATIONS

Chapter 3 Bulk Regulations for Commercial or Community Facility Buildings in Commercial Districts

\* \* \*

33-03 Street Tree Planting in Commercial Districts

C1 C2 C3 C4 C5 C6 C7 C8

In all districts, as indicated, the following shall provide #street# trees in accordance with Section 26-41 (Street Tree Planting):

\* \* \*

(b) #enlargements# of #single-# or #two-family residences# by 20 percent or more within the following special purpose districts:

- #Special Bay Ridge District#;
#Special Bay Street Corridor District#;
#Special Clinton District#;

\* \* \*

ARTICLE XI SPECIAL PURPOSE DISTRICTS

Chapter 6 Special Stapleton Waterfront District

\* \* \*

116-20 SPECIAL BULK REGULATIONS FOR SUBAREAS A, B AND C, THE ESPLANADE, PIER PLACE AND THE COVE

\* \* \*

116-22 Maximum Floor Area Ratio

The maximum #floor area ratio# for all #uses# shall be 2.0.

However, for #zoning lots# in Subareas A and B1, up to a total of 100,000 square feet of floor space, within a #school# shall be exempt from the definition of #floor area#. #Zoning lots# within Subarea A and B1 that are contiguous or would be contiguous but for their separation by a #street#, may be considered one #zoning lot# for the purpose of applying these special #floor area# regulations.

116-23 Special Height and Setback Regulations

The special height and setback regulations set forth in this Section shall apply.

\* \* \*

116-232 Street wall location

Within the #Special Stapleton Waterfront District#, the #street wall# location regulations shall be modified as follows:

(a) Subareas A and B1

In Subareas A and B1, the underlying #street wall# location regulations shall apply, except that the provisions of paragraph (a)(1) of Section 35-651 (Street wall location) shall be modified to require that at least 70 percent of the #aggregate width of street wall# be located within 15 feet of the #street line# and extend to the minimum base heights specified in Section 116-233 (Height and setback), or the height of the #building#, whichever is less.

(b) Subareas B2 through B5 and C

In Subareas B2 through B5 and C, the underlying #street wall# location regulations of a C4-2A District or an R6B District, as applicable, shall be modified as set forth in this Section. Map 3 (Mandatory Front Building Wall Lines) in Appendix A of this Chapter, specifies locations in Subareas B2 through B5 and C where #mandatory front building wall# requirements apply as follows:

(a)(1) Type 1: Front #building# walls shall be coincident with and extend along the entire length of the #mandatory front building wall line#, except, to allow articulation at the intersection of two such lines, the front #building# wall may be located anywhere within 15 feet of their point of intersection.

(b)(2) Type 2: Front #building# walls shall be located within eight feet of and extend along at least 70 percent of the length of the #mandatory front building wall line#. For phased #development#, this requirement may be satisfied by more than one #building#, provided that upon completion 70 percent of the length of the #mandatory front building wall line# is occupied by such front #building# walls.

(c)(3) Wherever Map 3 does not indicate a #mandatory front building wall line#, the underlying #street wall# location rules shall apply.

If more than one #building# is #developed# in Subareas B1, B2, B3 or B4, the first #building# shall be located along a Type 1 #mandatory front building wall line#. Subsequent #buildings# shall locate along a Type 2 #mandatory front building wall line# until 70 percent of the length of the #mandatory front building wall line# is occupied.

[MOVED HEIGHT AND SETBACK PROVISIONS TO 116-233]

All #mandatory front building walls# shall rise without setback to a maximum height of 40 feet the minimum base height specified in Section 116-233, or the height of the #building#, whichever is less. A #building# may exceed a height of 40 feet, up to the maximum #building# height specified in Section 116-233, if a setback is provided at a minimum height of 35 feet. Such setback shall have a minimum depth of 10 feet and shall be measured from the front #building# wall. Recesses shall be permitted on the ground floor where required to provide access to the #building#. Above the ground floor, up to 30 percent of the aggregate width of the front #building# wall may be recessed.

However, in Subarea B2, the #mandatory front building wall# may rise without setback to the permitted maximum height of the #building#.

116-233 Maximum building height Height and setback

Within the #Special Stapleton Waterfront District#, the underlying height and setback regulations shall be modified as follows:

(a) Subareas A and B1

(1) Base heights and maximum #building# heights

The table below sets forth the minimum and maximum base height, the maximum transition height, the maximum height of a #building or other structure#, and the maximum number of #stories# for #buildings# in Subareas A and B1. The maximum #building# height set forth in the table shall only be permitted in locations where the maximum #street wall# width of a #building# above the transition height, or, where applicable, the maximum base height, does not exceed 100 feet. At least 60 feet of separation shall exist between any portions of #buildings# located above such maximum transition height, or maximum base height, as applicable.

A setback is required for all portions of #buildings or other structures# that exceed the maximum base height specified for the Subarea, and shall be provided in accordance with paragraph (a)(2) of this Section.

**Maximum Base Heights and Maximum #Building# Heights for Subareas A and B1**

Minimum Base Height (in feet)	Maximum Base Height (in feet)	Maximum Transition Height (in feet)	Maximum Height of #Buildings or Other Structures# in Certain Locations (in feet)	Maximum Number of #Stories#
40	65	85	125	12

(2) Required setbacks

At a height not lower than the minimum base height, or higher than the maximum base height specified for the Subarea in the table in paragraph (a)(1) of this Section, a setback with a depth of at least 10 feet shall be provided from the front #building# wall.

In addition, the underlying provisions of paragraphs (c) (2) through (c)(4) of Section 23-662 (Maximum height of buildings and setback regulations) shall apply to such setbacks.

(3) Dormer provisions

The underlying dormer provisions of paragraph (c) of Section 23-621 (Permitted obstructions in certain districts) shall apply, except that no dormer shall be permitted above a height of 85 feet, or above the maximum height of the #building or other structure# permitted in paragraph (a) of this Section, whichever is lower.

(b) Subarea B2

Within Subarea B2, the maximum height of a #building or other structure# shall not exceed 60 feet.

(c) Subareas B3 through B5 and Subarea C

In Subareas B3 through B5 and Subarea C the minimum base height shall be 35 feet and the maximum base height shall be 40 feet. At a height not lower than the minimum base height or higher than the maximum base height, a setback with a depth of at least 10 feet shall be provided, as measured from the front #building# wall.

In Subareas A, B and C, the maximum height of a #building or other structure# outside of Subarea B2 shall not exceed 50 feet. However, where the ground floor level of a #building# provides a #qualifying ground floor# in accordance with the supplemental provisions set forth in paragraph (b)(2) of Section 35-652 (Maximum height of buildings and setback regulations), the maximum height of a #building or other structure# may be increased to 55 feet.

Within Subarea B2, the maximum height of a #building or other structure# shall not exceed 60 feet.

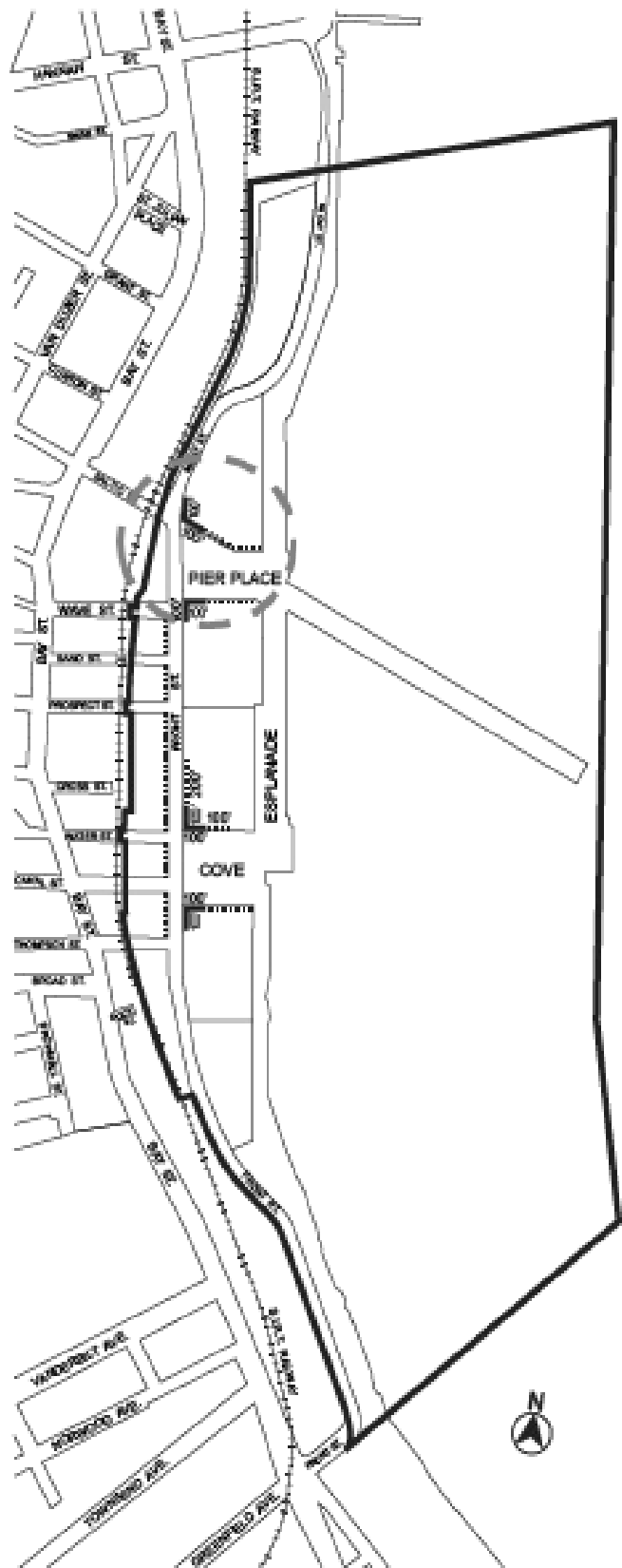
\* \* \*

**Appendix A  
Stapleton Waterfront District Plan**

\* \* \*

Map 3 - Mandatory Front Building Wall Lines

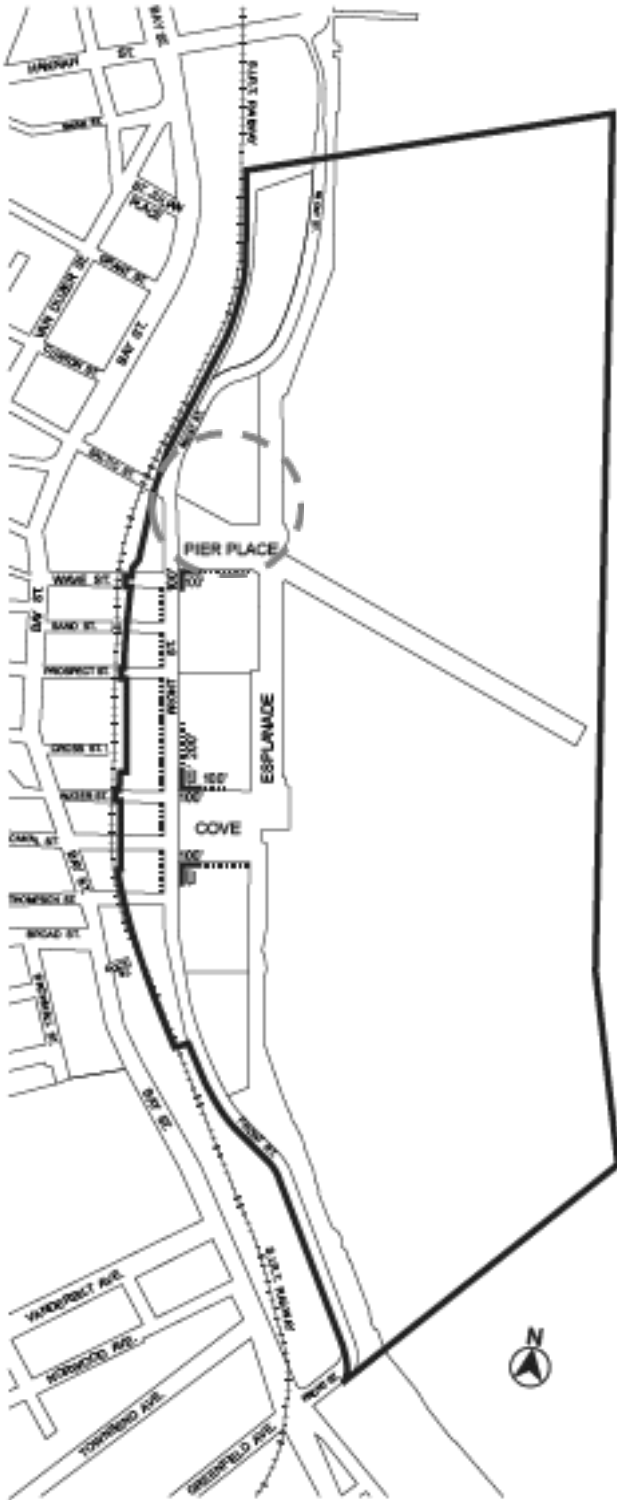
[EXISTING MAP]



- Special Stapleton Waterfront District
- Type 1 Mandatory Front Building Wall Line
- ..... Type 2 Mandatory Front Building Wall Line

[PROPOSED MAP]

Type 1 and Type 2 Mandatory Front Building Wall Lines to be removed from Subarea B1]



————— Special Stapleton Waterfront District  
 ————— Type 1 Mandatory Front Building Wall Line  
 ..... Type 2 Mandatory Front Building Wall Line

\* \* \*

**ARTICLE XIII  
SPECIAL PURPOSE DISTRICTS**

**Chapter 5  
Special Bay Street Corridor District**

**135-00  
GENERAL PURPOSES**

The "Special Bay Street Corridor District" established in this Resolution is designed to promote and protect public health, safety and general welfare. These general goals include, among others, the following specific purposes:

- (a) to encourage well-designed buildings that complement the built character of the St. George, Stapleton and Tompkinsville neighborhoods;
- (b) to achieve a harmonious visual and functional relationship with the adjacent neighborhoods;
- (c) to maintain and reestablish physical and visual public access to the Stapleton neighborhood and to the waterfront;
- (d) to enhance neighborhood economic diversity by broadening the range of housing choices for residents at varied incomes;
- (e) to provide flexibility to attract new commercial and retail uses and support the existing businesses that define the area;
- (f) to create a livable community combining housing, retail and other uses throughout the district;
- (g) to create a walkable, urban streetscape environment through a mix of ground floor uses that connect the town centers of St. George and Stapleton;
- (h) to create a lively and attractive built environment that will provide daily amenities and services for the use and enjoyment of area residents, workers and visitors;
- (i) to provide flexibility of architectural design within limits established to assure adequate access of light and air to the street, and thus to encourage more attractive and economic building forms; and
- (j) to promote the most desirable use of land in accordance with a well-considered plan and thus conserve the value of land and buildings, and thereby protect the City's tax revenues.

**135-01  
General Provisions**

The provisions of this Chapter shall apply within the #Special Bay Street Corridor District#. The regulations of all other Chapters of this Resolution are applicable, except as superseded, supplemented or modified by the provisions of this Chapter. In the event of a conflict between the provisions of this Chapter and other regulations of this Resolution, the provisions of this Chapter shall control.

**135-02  
District Plan and Maps**

District maps are located in Appendix A of this Chapter and are hereby incorporated and made an integral part of this Resolution. They are incorporated for the purpose of specifying locations where special regulations and requirements, as set forth in the text of this Chapter, apply.

- Map 1 - Special Bay Street Corridor District and Subdistricts
- Map 2 - Location of Visual Corridors

**135-03  
Subdistricts**

In order to carry out the purposes and provisions of this Chapter, five subdistricts are established, as follows:

- Subdistrict A
- Subdistrict B
- Subdistrict C
- Subdistrict D
- Subdistrict E

In Subdistrict B, subareas are established as follows:

- Subarea B1
- Subarea B2

The location and boundaries of these subdistricts are shown on Map 1 (Special Bay Street Corridor District and Subdistricts) in Appendix A of this Chapter.

**135-04  
Applicability**

**135-041  
Applicability of Article I, Chapter 2**

The definition of "lower density growth management area" in Section 12-10 shall exclude all districts within the #Special Bay Street Corridor District#.

**135-042****Applicability of the Quality Housing Program**

Any #building# containing #residences#, #long-term care facilities# or philanthropic or non-profit institutions with sleeping accommodations that is constructed in accordance with the #bulk# regulations of this Chapter shall be considered a #Quality Housing building#, and shall comply with the provisions of Article II, Chapter 8.

**135-043****Applicability of the Inclusionary Housing Program**

For the purposes of applying the Inclusionary Housing Program set forth in Section 23-90, the #Special Bay Street Corridor District# shall be a #Mandatory Inclusionary Housing area#.

**135-044****Applicability of Article VI, Chapter 4**

Notwithstanding the general provisions of Section 135-01, in #flood zones#, in the event of a conflict between the provisions of this Chapter and the provisions of Article VI, Chapter 4 (Special Regulations Applying in Flood Hazard Areas), the provisions of Article VI, Chapter 4 shall control.

**135-045****Applicability of this Chapter to certain zoning lots in Subdistrict D**

For #zoning lots# in Subdistrict D containing a Use Group 16 or 17 #use# operated in support of a public service or transportation facility and existing on [date of adoption], the provisions of this Chapter shall not apply. In lieu thereof, the provisions of an M1-1 District shall apply.

**135-10****SPECIAL USE REGULATIONS**

The underlying #use# regulations are modified by the provisions of this Section, inclusive.

**135-11****Ground Floor Use Regulations**

For the purposes of applying to this Chapter the special #ground floor level# streetscape provisions set forth in Section 37-30, any portion of a #ground floor level street# frontage along Bay Street, as well as any #street# frontage within 50 feet of Bay Street, shall be considered a #primary street frontage#. A #ground floor level street# frontage along any other #street# shall be considered a #secondary street frontage#. For the purposes of this Section, inclusive, defined terms shall include those in Sections 12-10 and 37-311.

The provisions of this Section shall apply to #developments# or #ground floor level enlargements#.

**(a) Along #primary street frontages#**

For #buildings#, or portions thereof, with #primary street frontage#, #uses# on the #ground floor level#, to the minimum depth set forth in Section 37-32 (Ground Floor Depth Requirements for Certain Uses), shall be limited to non-#residential uses#, except for Type 1 lobbies and entrances and exits to #accessory# parking spaces provided in accordance with the applicable provisions of Section 37-33 (Maximum Width of Certain Uses). #Group parking facilities# located on the #ground floor level# shall be wrapped by #floor area# in accordance with the provisions of paragraph (a) of Section 37-35 (Parking Wrap and Screening Requirements). #Ground floor level street walls# shall be glazed in accordance with the provisions set forth in Section 37-34 (Minimum Transparency Requirements).

For #zoning lots# with a #lot area# of less than 5,000 square feet existing both on [date of adoption] and on the date of application for a building permit, the provisions of this paragraph (a) shall not apply. In lieu thereof, the provisions of paragraph (b) of this Section shall apply.

In #flood zones#, where no transparent materials or #building# entrances or exits are provided on the #ground floor level street wall# below a height of four feet above the level of the adjoining sidewalk for a continuous width of at least 15 feet, visual mitigation elements shall be provided in accordance with Section 135-12 for such blank wall.

**(b) Along #secondary street frontages#**

For #buildings#, or portions thereof, with #secondary street frontage#, all #uses# permitted by the underlying district shall be permitted on the #ground floor level#, provided that any #accessory# off-street parking spaces on the #ground floor level# shall be wrapped or screened in accordance with Section 37-35.

The level of the finished floor of such ground floor shall be located not higher than five feet above nor lower than five feet below the as-built level of the adjoining #street#.

**135-12****Special Streetscape Provisions for Blank Walls**

Where visual mitigation elements are required on a blank wall along the #ground floor level street wall# pursuant to the provisions of Section 135-11 (Ground Floor Use Regulations), at least 75 percent of the linear footage of any such blank wall shall be treated by one or more of the following visual mitigation elements:

**(a) Planting**

Where utilized as a visual mitigation element, any combination of perennials, annuals, decorative grasses or shrubs shall be provided in planting beds, raised planting beds or planter boxes in front of the #street wall#. Each foot in width of a planting bed, raised planting bed or planter box, as measured parallel to the #street wall#, shall satisfy one linear foot of frontage mitigation requirement. Such planting bed shall extend to a depth of at least three feet, inclusive of any structure containing the planted material. Any individual planted area shall have a width of at least five feet, and the height of such planting, inclusive of any structure containing the planted materials, shall be at least three feet.

Where a blank wall exceeds a #street wall# width of 50 feet, at least 25 percent of such #street wall# width shall be planted in accordance with the provisions of this paragraph.

**(b) Benches**

Where utilized as a visual mitigation element, fixed benches with or without backs shall be provided in front of the #street wall#. Unobstructed access shall be provided between such benches and an adjoining sidewalk or required circulation paths. Each linear foot of bench, as measured parallel to the #street wall#, shall satisfy one linear foot of frontage mitigation requirement. Any individual bench shall have a width of at least five feet, and no more than 20 feet of benches may be used to fulfill such requirement per 50 feet of frontage.

**(c) Bicycle racks**

Where utilized as a visual mitigation element, bicycle racks, sufficient to accommodate at least two bicycles, shall be provided in front of the #street wall#, and oriented so that the bicycles are placed parallel to the #street wall#. Each bicycle rack so provided shall satisfy five linear feet of frontage mitigation requirement. No more than three bicycle racks may be used to fulfill such requirement per 50 feet of frontage.

**(d) Tables and chairs**

Where utilized as a visual mitigation element, fixed tables and chairs shall be provided in front of the #street wall#. Each table shall have a minimum diameter of two feet, and have a minimum of two chairs associated with it. Each table and chair set so provided shall satisfy five linear feet of frontage mitigation requirement.

**(e) Wall treatment**

Where utilized as a visual mitigation element, wall treatment, in the form of permitted #signs#, graphic or sculptural art, rustication, decorative screening or latticework, or living plant material, shall be provided along the #street wall#. Each linear foot of wall treatment shall constitute one linear foot of frontage mitigation requirement. Such wall treatment shall extend to a height of at least 10 feet, as measured from the level of the adjoining sidewalk or grade, and have a minimum width of 10 feet, as measured parallel to the #street wall#.

All visual mitigation elements shall be provided on the #zoning lot#, except where such elements are permitted within the #street# under other applicable laws or regulations.

**135-13****Physical Culture or Health Establishments**

Within the #Special Bay Street Corridor District#, a #physical culture or health establishment# shall be permitted as-of-right in #Commercial Districts#. For the purposes of applying the underlying regulations to such #use#, a #physical culture or health establishment# shall be considered a Use Group 9 #use# and shall be within parking requirement category PRC-B.

**135-14****Breweries**

Within the #Special Bay Street Corridor District#, breweries, as listed in Use Group 18 A, shall be permitted in Commercial Districts provided that:

(a) the size of such brewery does not exceed 30,000 square feet; and

(b) any brewery #developed# or #enlarged# after [date of adoption] shall contain an #accessory# eating or drinking establishment.

For the purposes of applying the underlying regulations, such brewery shall be considered a Use Group 11A #use# and shall be within



parking requirement category PRC-F. The performance standards for an M1 District set forth in Section 42-20, inclusive, shall apply to such breweries.

**135-15  
Modification of Supplemental Use Provisions**

In Subdistricts A, B and C, the underlying provisions of Section 32-421 (Limitation on floors occupied by commercial uses) shall be modified as follows:

- (a) For #mixed buildings#, offices, as listed in Use Group 6B, shall be permitted on the lowest two #stories# of a #building#, provided that no access exists between such offices and any #residential uses#.
- (b) For #commercial buildings#, the provisions restricting the location of #uses# listed in Use Group 6A, 6B, 6C, 6F, 7, 8, 9 or 14 to two #stories#, shall not apply; and
- (c) Any brewery #developed# or #enlarged# in accordance with the provisions of Section 135-14, shall be subject to the provisions of Section 32-421.

**135-20  
SPECIAL BULK REGULATIONS**

The underlying #floor area#, #yard#, #street wall# location and height and setback regulations are modified by the provisions of this Section.

**135-21  
Special Floor Area Regulations**

The underlying #floor area# regulations are modified by the provisions of this Section. For the purpose of this Section, defined terms include those set forth in Sections 12-10 and 23-911.

The table below sets forth the maximum #floor area ratio# of a #zoning lot# for each Subdistrict. Column 1 sets forth the maximum #floor area ratio# for #commercial uses# other than offices, as listed in Use Group 6B, and Column 2 sets forth the maximum #floor area ratio# for offices. Column 3 sets forth the maximum #floor area ratio# for #residences#, other than #MIH sites# and #affordable independent residences for seniors#, that are subject to the provisions of paragraph (d)(4)(i) or (d)(4)(iii) of Section 23-154 (Inclusionary Housing). Column 4 sets forth the maximum #residential floor area ratio# for #MIH sites# where either #affordable floor area# is provided in accordance with the provisions of paragraphs (d)(3)(i) through (d)(3)(iv) or paragraph (d)(5) of Section 23-154, or where a contribution to the #affordable housing fund# is made in accordance with paragraph (d)(3)(v) of such Section. Column 4 also sets forth the maximum #floor area ratio# for #community facility uses#, other than #long-term care facilities#. Column 5 sets forth the maximum #floor area ratio# for #zoning lots# containing #affordable independent residences for seniors# or #long-term care facilities#.

For #zoning lots# with #buildings# containing multiple #uses# or for #zoning lots# with multiple #buildings# containing different #uses#, the maximum #floor area ratio# for each #use# shall be as set forth in the table, and the maximum #floor area ratio# for the #zoning lot# shall not exceed the greatest #floor area ratio# permitted for any such #use# on the #zoning lot#.

**MAXIMUM #FLOOR AREA RATIO#**

	Column 1	Column 2	Column 3	Column 4	Column 5
<b>Subdistrict</b>	<b>For #commercial uses# other than offices</b>	<b>For offices</b>	<b>For #residences# other than #MIH sites# and #affordable independent residences for seniors#</b>	<b>For #MIH sites# and #community facility uses# other than #long-term care facilities#</b>	<b>For #affordable independent residences for seniors# or #long-term care facilities#</b>
A	2.0	4.6	4.0	4.6	5.01
B	2.0	3.6	3.0	3.6	3.9
C	2.0	3.0	2.5	3.0	3.25
D	2.0	2.0	2.5	3.0	3.25
E	2.0	2.0	2.0	2.2	2.2

**135-22  
Special Lot Coverage Regulations**

The underlying #lot coverage# regulations are modified by the provisions of this Section.

The maximum #residential lot coverage# for #interior lots# or #through lots# shall be 65 percent, and the maximum #residential lot coverage# for #corner lots# shall be 100 percent.

**135-23  
Special Yard Regulations**

The underlying #yard# regulations are modified by the provisions of this Section.

In Subdistrict A, no #rear yard# or #rear yard equivalent# need be provided for #commercial buildings#, #community facility buildings#, or the portion of a #mixed building# containing #commercial# or #community facility uses#.

**135-24  
Special Street Wall Location Regulations**

The underlying #street wall# location provisions are modified by the provisions of this Section.

(a) **Along Bay Street**

Along Bay Street, and along #streets# within 50 feet of their intersection with Bay Street, the following #street wall# regulations shall apply:

- (1) At least 70 percent of the #aggregate width of street walls# of a #building# shall be located within eight feet of the #street line#, and shall rise without setback up to at least the minimum base height specified in Section 135-25 (Special Height and Setback Regulations), or the height of the #building#, whichever is lower. Pursuant to Section 135-31 (Special Visual Corridor Requirements), required visual corridors shall be considered #streets#.
- (2) For #developments# or horizontal #enlargements# of #buildings#, or portions thereof, within the #flood zone# where no transparent materials are provided on the #ground floor level street wall# below a height of four feet above the level of the adjoining sidewalk, pursuant to the provisions of Sections 135-11 (Ground Floor Use Regulations) and 37-34 (Minimum Transparency Requirements) for a continuous distance of more than 25 feet, such #street wall# shall be located at least three feet beyond the #street line#. Such #street wall# shall not be located beyond five feet of the #street line#, except as permitted pursuant to Section 64-333 (Street wall location in certain districts). Such #street wall# shall provide visual mitigation elements in accordance with the provisions of Section 135-12 (Special Streetscape Provisions for Blank Walls), and any area between the #street wall# and the sidewalk that does not contain any planting material pursuant to the provisions of paragraph (a) of Section 135-12 shall be improved to Department of Transportation standards for sidewalks.
- (3) A minimum of 20 percent of the surface area of such #street walls# above the level of the first #story# shall be recessed a minimum of three feet. In addition, up to 30 percent of such #street wall# may be recessed at any level, provided that any recesses deeper than 10 feet are located within an #outer court#. Furthermore, no recesses greater than three feet shall be permitted within 30 feet of the intersection of two #street lines#.

(b) **Along Van Duzer Street**

Along Van Duzer Street, and along #streets# within 50 feet of their intersection with Van Duzer Street, the underlying #street wall# location regulations shall apply.

(c) **Along all other #streets#**

Along all #streets# that are not subject to paragraphs (a) or (b) of this Section, at least 50 percent of the #aggregate width of street walls# shall be located within 15 feet of the #street line#. The remaining #aggregate width of street walls# may be recessed beyond 15 feet of the #street line#, provided that any such recesses deeper than 10 feet are located within an #outer court#. Where the #street wall# of a #building#, or an individual segment thereof, exceeds the maximum base height established in Section 135-25, such #street wall# shall rise without setback to at least the minimum base height specified in Section 135-25.

The underlying allowances for #street wall# articulation, set forth in paragraph (d) of Section 23-661 or paragraph (e) of Section 35-651, as applicable, shall be permitted to project or recess beyond the #street wall# locations established in paragraphs (a), (b) or (c) of this Section.

**135-25  
Special Height and Setback Regulations**

The underlying height and setback provisions are modified by the provisions of this Section.

Pursuant to Section 135-31 (Special Visual Corridor Requirements), required visual corridors shall be considered #streets#. Such visual corridors shall be considered #wide streets# for the purposes of applying the height and setback regulations of this Section.

(a) Base heights and maximum #building# heights

The table below sets forth the minimum and maximum base height, the maximum transition height, where applicable, the maximum height of a #building or other structure# and the maximum number of #stories# for #buildings# in the #Special Bay Street Corridor District#.

In all subdistricts, a setback is required for all portions of #buildings or other structures# that exceed the maximum base height specified for the subdistrict, and shall be provided in accordance with paragraph (b) of this Section.

In Subdistrict A and Subarea B1, any portion of a #building or other structure# located above the maximum transition height, and in Subarea B2 and Subdistrict C, any portion of a #building or other structure# located above the maximum base height, shall be subject to the maximum #street wall# width restrictions set forth in paragraph (c) of this Section.

**MAXIMUM BASE HEIGHTS AND MAXIMUM #BUILDING# HEIGHTS**

Subdistrict or Subarea, as applicable	Minimum Base Height (in feet)	Maximum Base Height (in feet)	Maximum Transition Height (in feet)	Maximum Height of #Buildings or Other Structures# in Certain Locations (in feet)	Maximum Number of #Stories#
A	40	65	85	145	14
B1	40	65	85	125	12
B2	40	65	N/A	125	12
C	40	65	N/A	85	8
D	40	65	N/A	75	7
E	30	45	N/A	55	5

(b) Required setbacks

At a height not lower than the minimum base height or higher than the maximum base height specified for the subdistrict in the table in paragraph (a), a setback with a depth of at least 15 feet shall be provided from any #street wall# fronting on a #narrow street#, and a setback with a depth of at least 10 feet shall be provided from any #street wall# fronting on a #wide street#.

In addition, the underlying provisions of paragraphs (c)(2) through (c)(4) of Section 23-662 (Maximum height of buildings and setback regulations) shall apply to such setbacks.

(c) Maximum #street wall# width in Subdistricts A, B and C

In Subdistricts A, B and C, the maximum #building# height set forth in the table in paragraph (a) shall only be permitted within 100 feet of #streets# intersecting Bay Street. In addition, in Subarea B2, such maximum #building# height shall be permitted beyond 100 feet of #streets# intersecting Bay Street, provided that the maximum #street wall# width above the maximum base height does not exceed 100 feet.

In all such Subdistricts, at least 60 feet of separation shall exist between any portions of #buildings# located above such maximum transition height, or maximum base height, as applicable.

(d) Dormer provisions

The underlying dormer provisions of paragraph (c) of Section 23-621 (Permitted obstructions in certain districts) shall apply, except that no dormer shall be permitted above a height of 85 feet, or above the maximum height of the #building or other structure# permitted in paragraph (a) of this Section, whichever is less.

**135-30**

**SPECIAL PUBLIC ACCESS AREA REGULATIONS**

**135-31**

**Special Visual Corridor Requirements**

Within the #Special Bay Street Corridor District#, visual corridors shall be provided east of Bay Street, prolonging Swan Street, Clinton Street, and Grant Street, as shown on Map 2 in the Appendix to this Chapter. The location of the visual corridor prolonging Grant Street may be located anywhere within the flexible location designated on Map 2.

(a) General Requirements

The boundaries of visual corridors shall be considered #street lines# for the purposes of applying the #use#, #bulk# and parking provisions of this Resolution, except that such portion of the #zoning lot#:

- (1) shall continue to generate #floor area#;
- (2) may be included for the purposes of calculating #lot coverage#; and
- (3) shall be permitted to accommodate open, unscreened, tandem (one behind the other) #accessory# off-street parking spaces, provided that any such parking spaces are provided in accordance with DOT standards for on-street parking.

Such visual corridors shall be a minimum of 60 feet wide and shall be improved in accordance with paragraph (b) of this Section

(b) Required improvements

All required visual corridors shall be improved as follows:

- (1) Where a visual corridor is utilized to provide access to #accessory# off-street parking, such visual corridor shall be improved to the minimum Department of Transportation (DOT) standards for public #streets#, from its intersection with Bay Street to at least the curb cut provided to such #accessory# off-street parking, or as deep as necessary to accommodate any parking located on the visual corridor, as applicable. Any remaining portion of the visual corridor may be improved in accordance with the standards in paragraph (b)(2)(ii) of this Section.
- (2) Where a visual corridor does not provide access to #accessory# off-street parking, such visual corridors, may either:
  - (i) be improved to the minimum DOT standards for public #streets#; or
  - (ii) be improved to provide an open area, as follows:
    - (a) a minimum of 20 percent of the open area shall be planted with any combination of perennials, annuals, decorative grasses, shrubs or trees in planting beds, raised planting beds or planter boxes. Such planting bed shall extend to a depth of at least three feet, inclusive of any structure containing the planted material, and any individual planted area shall have a width of at least five feet;
    - (b) the remainder of the open area, as applicable, may contain any combination of:
      - (1) streetscape amenities including, but not limited to, benches or tables and chairs;
      - (2) entertainment amenities including, but not limited to, water features, playgrounds, dog runs, game tables, courts or skateboard parks;
      - (3) unenclosed eating or drinking establishments; or
      - (4) streetscape-enhancing amenities including, but not limited to, lighting or sculptural artwork.
- (c) In no event shall fencing be permitted in any open area of the visual corridor, except along the portion of a #lot line# adjacent to a railroad right-of-way.

**135-40  
SPECIAL PARKING AND LOADING REGULATIONS**

The underlying parking provisions are modified by the provisions of this Section.

**135-41  
Commercial Parking Requirements**

In #mixed buildings#, the underlying parking requirements shall apply except that for the purposes of determining the parking requirement for #commercial uses# other than offices, as listed in Use Group 6B, the equivalent of 0.5 #floor area ratio#, or the amount of non-office #commercial floor area# in the #building#, whichever is less, may be deducted from the #floor area# used to determine such #commercial# parking calculation.

**135-42  
Residential Parking Waivers**

The underlying #residential# parking waivers shall apply only to #zoning lots# existing both on [date of adoption] and on the date of application for a building permit.

**135-43  
Location of Parking Spaces**

All #accessory# off-street parking spaces may be provided within #public parking garages#. Such spaces may also be provided within parking facilities on #zoning lots# other than the same #zoning lot# as the #use# to which they are #accessory#, provided:

- (a) such parking facilities are located either:
  - (1) within the #Special Bay Street Corridor District#; or
  - (2) outside the #Special Bay Street Corridor District#, subject to the underlying provisions for off-site parking spaces set forth in Sections 25-52 (Off-site Spaces for Residences), 25-53 (Off-site Spaces for Permitted Non-residential Uses), 36-42 (Off-site Spaces for Residences) or 36-43 (Off-site Spaces for Commercial or Community Facility Uses), as applicable;
- (b) each off-street parking space within such facility is counted only once in meeting the parking requirements for a specific #zoning lot#; and
- (c) in no event shall the number of #accessory# parking spaces within such facility exceed that permitted in accordance with the underlying regulations.

**135-44  
Special Loading Regulations**

For the purposes of applying the underlying loading regulations, the requirements for C2 Districts mapped within an R7 District shall apply to all #Commercial Districts# in the #Special Bay Street Corridor District#.

In addition, the underlying loading regulations shall be modified as follows:

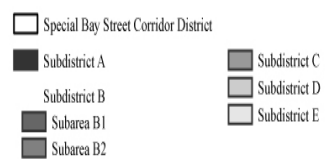
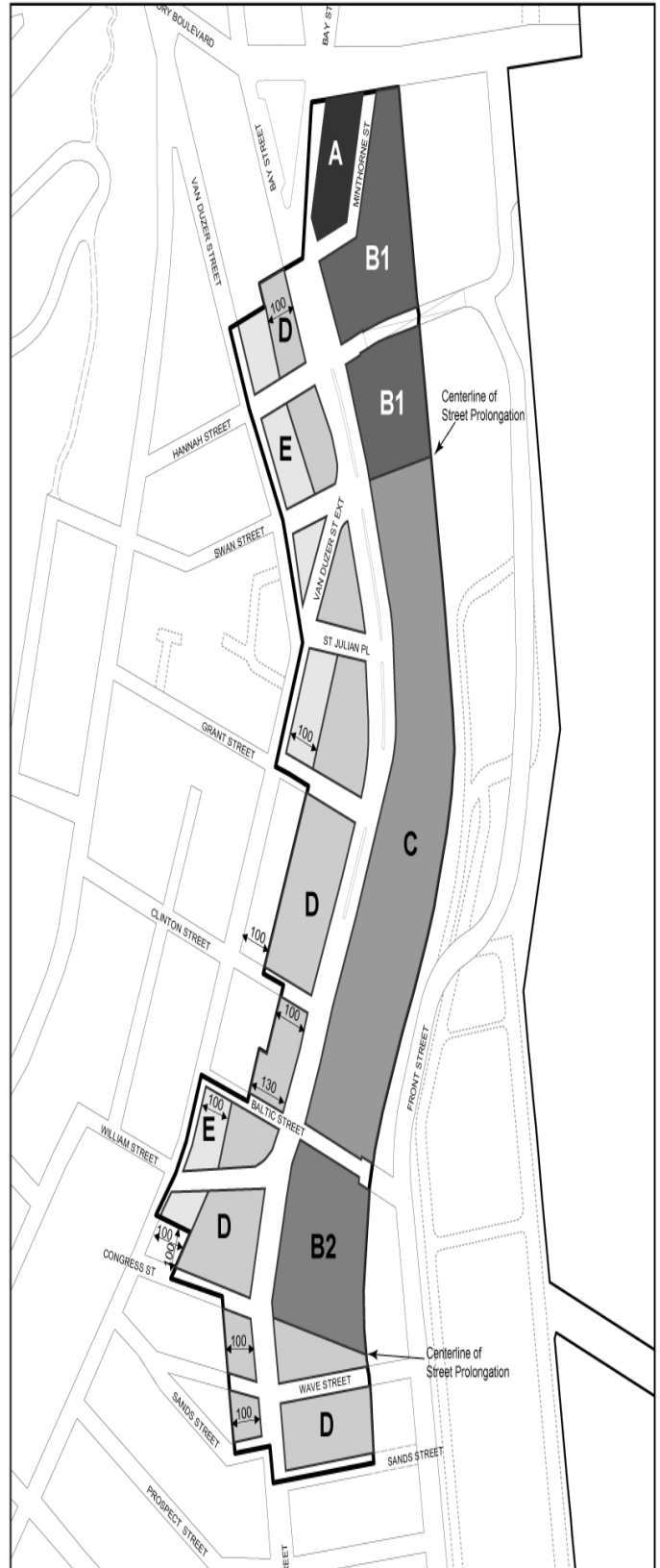
- (a) the requirements of Section 36-60, inclusive, shall not apply to changes of #uses#;
- (b) the provisions of Sections 36-63 (Special Provisions for a Single Zoning Lot With Uses Subject to Different Loading Requirements) and 36-64 (Wholesale, Manufacturing, or Storage Uses Combined With Other Uses) shall not apply; and
- (c) the minimum length requirements for loading berths #accessory# to #commercial uses#, other than funeral establishments, set forth in Section 36-681 (Size of required berths) shall be increased to 37 feet.

**135-45  
Location of Curb Cuts**

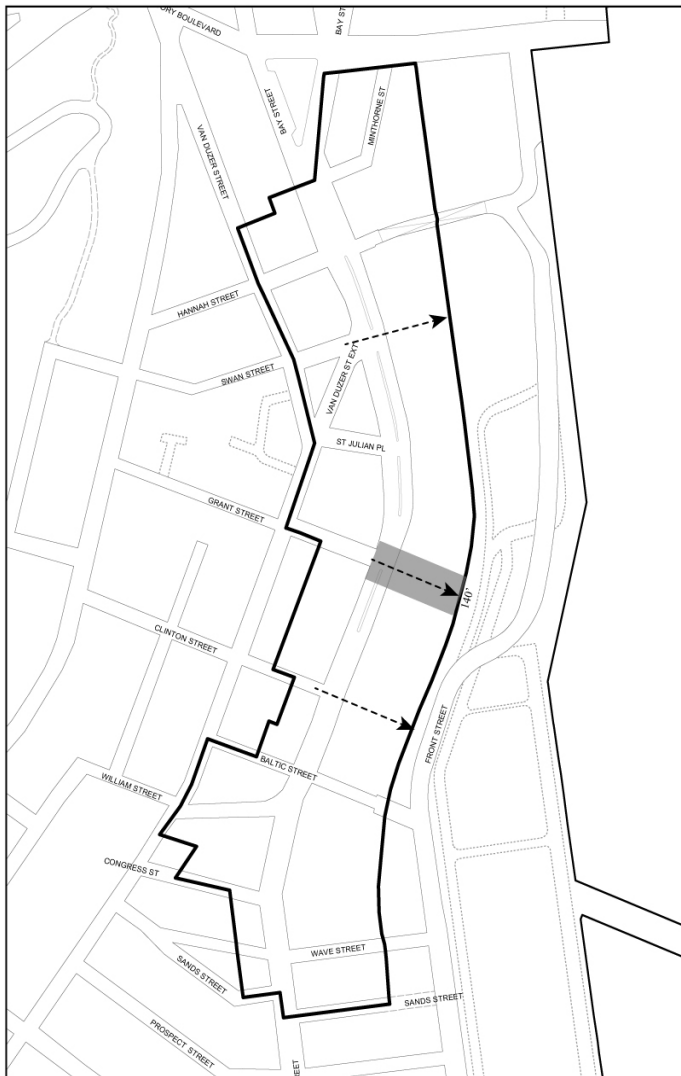
For #zoning lots# existing on [date of adoption] with frontage along Bay Street and along another #street# frontage, no curb cut accessing off-street parking spaces or loading spaces shall be permitted along Bay Street.

**APPENDIX A  
SPECIAL BAY STREET CORRIDOR DISTRICT**

**Map 1 – Special Bay Street Corridor District, Subdistricts and Subareas**



**Map 2 – Location of visual corridors**



□ Special Bay Street Corridor District    - - - - Visual Corridor  
 ■ Flexible Location Zone

\* \* \*

**APPENDIX F  
 Inclusionary Housing Designated Areas and Mandatory  
 Inclusionary Housing Areas**

\* \* \*

Zoning Map	Community District	Maps of Inclusionary Housing Designated Areas	Maps of Mandatory Inclusionary Housing Areas
1d	Bronx CD 7	Map 1	

\* \* \*

21c	Staten Island CD 1		Maps 1, 2
22a	Brooklyn CD 7	Map 2	

\* \* \*

**STATEN ISLAND**

**Staten Island Community District 1**

\* \* \*

Map 2 - (date of adoption)



□ Mandatory Inclusionary Housing Program Area see Sections 23-154(d)(3), 125-043 and 135-21 (Area 2) and see Section 23-154(d)(3) (Area 3)  
 Area 2 – [date of adoption] MIH Program Option 1, Option 2, Deep Affordability Option and Workforce Option  
 Area 3 – [date of adoption] MIH Program Option 1, Option 2, Deep Affordability Option and Workforce Option

**Portion of Community District 1, Staten Island**

\* \* \*  
**No. 14**

**CD 1** **C 190115 PPR**  
**IN THE MATTER OF** an application submitted by the Department of Citywide Administrative Services (DCAS), pursuant to Section 197-c of New York City Charter, for the disposition of one city-owned property (Block 9, Lot 9) pursuant to zoning.

**No. 15**

**CD 1** **C 190179 HAR**  
**IN THE MATTER OF** an application submitted by the NYC Department of Housing Preservation and Development (HPD)

- 1) pursuant to Article 16 of the General Municipal Law of New York State for;
  - a) the designation of property located at 539 Jersey Street a.k.a. 100 Brook Street (Block 34, Lot 1) as an Urban Development Action Area; and
  - b) Urban Development Action Area Project for such area; and
- 2) pursuant to Section 197-c of the New York City Charter for the disposition of such property to a developer to be selected by HPD

to facilitate a mixed-use development containing approximately 108 affordable residential units and commercial and/or community facility space.

**No. 16**

**CD 1** **C 190179(A) HAR**  
**IN THE MATTER OF** an application submitted by the NYC Department of Housing Preservation and Development (HPD)

- 1) pursuant to Article 16 of the General Municipal Law of New York State for;
  - a) the designation of property located at 539 Jersey Street a.k.a. 100 Brook Street (Block 34, Lot 1) as an Urban Development Action Area; and
  - b) Urban Development Action Area Project for such area; and

2) pursuant to Section 197-c of the New York City Charter for the disposition of such property to a developer to be selected by HPD

to facilitate a mixed-use development containing approximately 223 affordable residential units, including approximately 90 affordable independent residences for seniors (AIRS) and commercial and/or community facility space.

**NOTICE**

On Wednesday, February 27, 2019, in the NYC City Planning Commission Hearing Room, Lower Concourse, 120 Broadway, New York, NY 10271, a public hearing is being held by the City Planning Commission in conjunction with the above ULURP hearing to receive comments related to a Draft Environmental Impact Statement (DEIS) concerning an application by the New York City Department of City Planning (DCP), together with NYC Department of Housing Preservation and Development (HPD) and NYC Department of Citywide Administrative Services (DCAS). The Proposed Actions consist of a series of land use actions including zoning map and text amendments, disposition of city-owned property, and designation of an Urban Development Area Action Project (UDAAP). The Proposed Actions would affect an approximately 20-block area in the Tompkinsville, Stapleton, and St. George neighborhoods of Staten Island, Community District 1.

The public hearing will also consider modifications to the zoning text amendment and UDAAP applications (ULURP Nos. N 190114 (A) ZRR and C 190179 (A) HAR). Written comments on the DEIS are requested and will be received and considered by the Lead Agency through Monday, March 11, 2019.

This hearing is being held, pursuant to the State Environmental Quality Review Act (SEQRA) and City Environmental Quality Review (CEQR), CEQR No. 16DCP156R.

YVETTE V. GRUEL, Calendar Officer  
City Planning Commission  
120 Broadway, 31<sup>st</sup> Floor, New York, NY 10271  
Telephone (212) 720-3370

 **f12-27**

**CITY UNIVERSITY**

■ PUBLIC HEARINGS

The Annual Brooklyn Borough Hearing, will take place on Monday, March 11, 2019, at 4:30 P.M., at New York City College of Technology, the New Academic Complex, 285 Jay Street, Brooklyn, NY 11201.

• f25

**COMMUNITY BOARDS**

■ PUBLIC HEARINGS

NOTICE IS HEREBY GIVEN that the following matter has been scheduled for public hearing by Community Board 10:

**BOROUGH OF BROOKLYN**

COMMUNITY BOARD NO. 10 - Monday, February 25, 2019, at 7:00 P.M., Norwegian Christian Home, 1250 67th Street, Brooklyn, NY.

A public hearing with respect to the Mayor's response to the Board's FY 2020 Budget Priorities.

 **f19-25**

NOTICE IS HEREBY GIVEN that the following matter has been scheduled for public hearing by Community Board:

**BOROUGH OF QUEENS**

COMMUNITY BOARD NO. 11 - Monday, March 4, 2019, 7:30 P.M., M.S. 158 46-35 Oceania Street, Bayside, NY.

BSA Cal1 No 2019-16-BZ

An application to the NYC Board of Standards and Appeals, pursuant to Section 73-243 of the NYC Zoning Resolution to legalize the

operation of a drive-through facility accessory, to a Use Group 6 eating and drinking establishment, at 250-01 Northern Boulevard Queens.

Accessibility questions: Jane Bentivenga (718) 225-1054, Queens CB11, by: Monday, March 4, 2019, 5:00 P.M.

 **f19-25**

**COMPTROLLER**

■ MEETING

The City of New York Audit Committee Meeting, is scheduled for Wednesday, February 27, 2019, from 9:30 A.M. to NOON, at 1 Centre Street, Room 1005 North. Meeting is open to the general public.

**f20-27**

**CONFLICTS OF INTEREST BOARD**

■ MEETING

The Conflicts of Interest Board, announces an open meeting of the Board, on Thursday, February 28, 2019, at 9:30 A.M., at the offices of BakerHostetler, 45 Rockefeller Plaza, 14th Floor, New York, NY. On the public agenda may be the Board's consideration of amendments, to Title 53, of the Rules of the City of New York. To determine whether any item will be held in public session or, for any person planning to attend the meeting, to facilitate access through the building's security, please contact the Board's Special Counsel, Julia Lee, at lee@coib.nyc.gov, before 5:00 P.M., on Tuesday, February 26, 2019.

• f25

**BOARD OF EDUCATION RETIREMENT SYSTEM**

■ MEETING

The Board of Trustees of the Board of Education Retirement System will be meeting, at 5:00 P.M., on Wednesday, February 27, 2019, at MS 131 Dr. Sun Yat Sen Middle High School, at 100 Hester Street, Room 131, New York, NY 10002.

**f14-27**

**ENVIRONMENTAL PROTECTION**

■ PUBLIC HEARINGS

NOTICE IS HEREBY GIVEN that, pursuant to Title 5, Chapter 3, Subchapter 3 of the Administrative Code of the City of New York, a public hearing, will be held, at 22 Reade Street, Spector Hall, Borough of Manhattan, on Wednesday, February 27, 2019, at 10:00 A.M., on the following:

**REAL PROPERTY PUBLIC HEARING IN THE MATTER OF** the acquisition by the City of New York of Fee Simple (Fee) interests, including properties in the City Funded Flood Buyout Program (FBO) and Streamside Acquisition Program (SAP), as well as the acquisition by the Watershed Agricultural Council of conservation easement interests on agricultural lands (WAC CE) and forest lands (WAC FE), using funds provided by the City on the following real estate in the Counties of Delaware, Greene, and Ulster, for the purposes of preserving and preventing the contamination or pollution of the New York City water supply system:

<b>NYC ID</b>	<b>County</b>	<b>Town</b>	<b>Type</b>	<b>Tax Lot ID</b>	<b>Acres (+/-)</b>
6263	Delaware	Andes	WAC FE	239.-1-12 & 260.-1-5.1	682.26
6264		Andes	WAC FE	301.-2-1	247.00
6260		Franklin	WAC CE	124.-3-5	178.60
8680		Hamden	Fee	p/o 190.-2-1 & 190.-2-2	17.58
6255		Kortright	WAC CE	65.-2-38	103.00
5002		Meredith	Fee	124.-2-5.4	18.70
6236		Middletown	WAC CE	265.-1-46	161.00
6007		Roxbury	WAC CE	71.-2-6 & 10; 72.-1-44.21	238.00

6268	Stamford	WAC FE	55.-1-9 & 10	232.00	
6117	Walton	WAC CE	294.-3-9	80.00	
6256	Walton	WAC FE	295.-1-18.1	176.40	
8847	Greene	Hunter	FBO	216.00-3-27	22.00
9277	Hunter	SAP	p/o 208.00-1-19	5.80	
9263	Jewett	SAP	p/o 129.00-5-36	9.40	
6265	Lexington	WAC FE	145.00-2-10.1	155.44	
9324	Prattsville	SAP	p/o 43.00-2-18	22.00	
9351	Prattsville	SAP	58.00-3-30.2	5.70	
7866	Ulster	Denning	Fee	p/o 42.-2-27	93.00
9374	Olive	FBO	36.11-1-30.100	1.30	
9381	Olive	FBO	36.11-1-29	1.00	
8515	Wawarsing	Fee	p/o 66.3-1-7.1	89.00	

**REAL PROPERTY PUBLIC HEARING IN THE MATTER OF** the acquisition by the listed town of fee simple interests as part of the City Funded Flood Buyout Program (FBO), on the following real estate, in the County of Ulster, for the purposes of preserving and preventing the contamination or pollution of the City's water supply system:

NYC ID	County	Town	Type	Tax Lot ID	Acres (+/-)
9309	Ulster	Olive	FBO	36.11-1-16.100	1.30
9311		Olive	FBO	36.11-1-35	1.18
9315		Olive	FBO	36.11-1-17	0.33
9406		Shandaken	FBO	25.15-1-46, 47 & 51	0.49
9407		Shandaken	FBO	25.15-1-50	0.43
9408		Shandaken	FBO	25.15-1-49	0.43

A copy of the Mayor's Preliminary Certificates of Adoption and maps of the real estate to be acquired, are available for public inspection upon request. Please call (845) 340-7810.

Note: This location is accessible to individuals using wheelchairs or other mobility devices. For further information on accessibility, or to make a request for accommodations, such as sign language interpretation services, please contact the Mayor's Office of Contract Services (MOCS), via email, at DisabilityAffairs@mocs.nyc.gov, or via phone, at (212) 788-0010. Any person requiring reasonable accommodation for the public hearing, should contact MOCS, at least three (3) business days in advance of the hearing to ensure availability.

◀ f25

**HOUSING AUTHORITY**

■ MEETING

The next Board Meeting of the New York City Housing Authority is scheduled for Wednesday, February 27, 2019, at 10:00 A.M., in the Board Room on the 12th Floor of 250 Broadway, New York, NY (unless otherwise noted). Copies of the Calendar will be available on NYCHA's website, or may be picked up at the Office of the Corporate Secretary, at 250 Broadway, 12th Floor, New York, NY, no earlier than 24 hours before the upcoming Board Meeting. Copies of the Minutes will also be available on NYCHA's website, or may be picked up at the Office of the Corporate Secretary no earlier than 3:00 P.M., on the Thursday following the Board Meeting.

Any changes to the schedule will be posted here, and on NYCHA's website, at <http://www1.nyc.gov/site/nycha/about/board-calendar.page>, to the extent practicable, at a reasonable time before the meeting.

The meeting is open to the public. Pre-Registration, at least 45 minutes before the scheduled Board Meeting, is required by all speakers. Comments are limited to the items on the Calendar. Speaking time will be limited to three minutes. The public comment period will conclude upon all speakers being heard, or at the expiration of 30 minutes allotted by law for public comment, whichever occurs first.

The meeting will be streamed live on NYCHA's website, at <http://nyc.gov/nycha>, and <http://on.nyc.gov/boardmeetings>.

For additional information, please visit NYCHA's website or contact (212) 306-6088.

Accessibility questions: Office of the Corporate Secretary (212) 306-6088 or [corporate.secretary@nycha.nyc.gov](mailto:corporate.secretary@nycha.nyc.gov), by: Wednesday, February 13, 2019, 5:00 P.M.



f8-27

**LANDMARKS PRESERVATION COMMISSION**

■ PUBLIC HEARINGS

**NOTICE IS HEREBY GIVEN** that, pursuant to the provisions of Title 25, Chapter 3 of the Administrative Code of the City of New York (Sections 25-303, 25-307, 25-308, 25-309, 25-313, 25-318, 25-320), on Tuesday, March 5, 2019, a public hearing, will be held, at 1 Centre Street, 9th Floor, Borough of Manhattan, with respect to the following properties, and then followed by a public meeting. The final order and estimated times for each application, will be posted on the Landmarks Preservation Commission website, the Friday before the hearing. Any person requiring reasonable accommodation in order to participate in the hearing or attend the meeting, should contact the Landmarks Commission no later than five (5) business days before the hearing or meeting.

**181 Atlantic Avenue - Brooklyn Heights Historic District**  
**LPC-19-29675** - Block 276 - Lot 12 - Zoning: R6, C2-3

**CERTIFICATE OF APPROPRIATENESS**

A one-story brick store building. Application is to demolish the existing building and construct a new building.

**206A Bergen Street - Boerum Hill Historic District Extension**

**LPC-19-31163** - Block 387 - Lot 15 - Zoning: R6B

**CERTIFICATE OF APPROPRIATENESS**

An Italianate style rowhouse, built c. 1871-1872. Application is to construct rooftop and rear yard additions.

**200 Montague Street - Borough Hall Skyscraper Historic District**

**LPC-19-35463** - Block 250 - Lot 39 - Zoning: C5-2A, DB

**CERTIFICATE OF APPROPRIATENESS**

An altered Modern style bank building, designed by Philip Birnbaum and built in 1959-60, with two stories added in 1967-68 and a new curtain-wall façade added in 2006. Application is to demolish the building and construct a new building.

**18 Harrison Street - Tribeca West Historic District**

**LPC-19-31261** - Block 181 - Lot 5 - Zoning: C6-2A

**CERTIFICATE OF APPROPRIATENESS**

A Utilitarian store and loft building, with Neo-Grec style elements, designed by Detlef Lienau and built in 1885. Application is to construct rooftop and rear yard additions, and replace windows and storefront infill.

**Governors Island - Governors Island Historic District**

**LPC-19-33946** - Block 1 - Lot 10 - Zoning: R3-2

**BINDING REPORT**

A Georgian style guard house, built c. 1805-13 and altered in 1939. Application is to modify retaining walls and install railings.

**686 Broadway - NoHo Historic District**

**LPC-19-33095** - Block 531 - Lot 3 - Zoning: M1-5B

**CERTIFICATE OF APPROPRIATENESS**

A building originally built in the mid-19th century, and altered multiple times with the current façade, designed by Harold Weinberg and built in 1993. Application is to alter the front façade.

**210 6th Avenue - Sullivan-Thompson Historic District**

**LPC-19-35275** - Block 519 - Lot 44 - Zoning: R7-2

**CERTIFICATE OF APPROPRIATENESS**

An Art Deco/Art Moderne style apartment building, designed by John B. Peterkin and built in 1928. Application is to install storefront infill.

**173 7th Avenue South - Greenwich Village Historic District**

**LPC-19-17112** - Block 613 - Lot 62 - Zoning: C2-6

**CERTIFICATE OF APPROPRIATENESS**

A restaurant building, built in the 1960s. Application is to legalize painting the façade, cladding stairs, and installing signage, refuse enclosures, and HVAC equipment without Landmarks Preservation Commission permit(s), and to install additional signage and establish a Master Plan for the installation of painted wall signage.

**121 Washington Place - Greenwich Village Historic District**

**LPC-19-34085** - Block 592 - Lot 78 - Zoning: R6

**CERTIFICATE OF APPROPRIATENESS**

A rowhouse, built in 1831, and altered in the Neo-Georgian style in 1925. Application is to excavate the cellar, modify the back house, and replace windows.

**760 Madison Avenue, aka 23-25 East 65th Street; 19 East 65th Street; 21 East 65th Street - Upper East Side Historic District**

**LPC-19-35833** - Block 1380 - Lot 17, 14, 15 - Zoning: 8C

**CERTIFICATE OF APPROPRIATENESS**

A commercial building, designed by Peter Marino and built in c. 1996, pursuant to Certificate of Appropriateness 96-0030; a vernacular Neo-Federal style apartment and commercial building, designed by Scott and Prescott and built in 1928-1929; and a vernacular Neo-Federal style apartment and commercial building, originally built in 1881 and altered in 1929 by Scott and Prescott. Application is to

demolish one building and portions of two other buildings; construct a new building; and modify masonry openings, replace infill and install a canopy at existing buildings.

**132 East 71st Street - Upper East Side Historic District  
LPC-19-29857 - Block 1405 - Lot 60 - Zoning: R9X, R8B  
CERTIFICATE OF APPROPRIATENESS**

A residence originally built in 1884-85, and redesigned in the Neo-Federal style in 1928. Application is to replace windows and modify the rooftop addition.

**200 Convent Avenue - Individual Landmark  
LPC-19-33564 - Block 1957 - Lot 200 - Zoning: R7-2  
ADVISORY REPORT**

A Collegiate Gothic style university building, designed by George B. Post and built in 1897-1906. Application is to install a door and alter the facades.

f20-m5

**TEACHERS' RETIREMENT SYSTEM**

■ MEETING

Please be advised that the next Board Meeting of the Teachers' Retirement System of the City of New York (TRS), has been scheduled for Thursday, February 28, 2019, at 3:30 P.M.

The meeting will be held at the Teachers' Retirement System, 55 Water Street, 16<sup>th</sup> Floor, Boardroom, New York, NY 10041.

The meeting will be streamed live at:  
<https://www.trsnyc.org/memberportal/About-Us/RetirementBWebCasts>.

The meeting is open to the public. However, portions of the meeting, where permitted by law, may be held in executive session.

f21-28

**TRANSPORTATION**

■ PUBLIC HEARINGS

**NOTICE IS HEREBY GIVEN**, pursuant to law, that the following proposed revocable consents, have been scheduled for a public hearing by the New York City Department of Transportation. The hearing will be held, at 55 Water Street, 9th Floor, Room 945, commencing at 2:00 P.M. on Wednesday, February 27, 2019. Interested parties can obtain copies of proposed agreements or request sign-language interpreters (with at least seven days prior notice), at 55 Water Street, 9th Floor SW, New York, NY 10041, or by calling (212) 839-6550.

**#1 IN THE MATTER OF** a proposed revocable consent authorizing 16 Lincoln Square LLC, to continue to maintain and use an accessibility ramp on the south sidewalk of West 61<sup>st</sup> Street, between Broadway and Columbus Avenue, in the Borough of Manhattan. The proposed revocable consent is for a term of ten years from July 1, 2018 to June 30, 2028, and provides among other terms and conditions for compensation payable to the City according to the following schedule: **R.P. #1655**

For the period July 1, 2018 to June 30, 2028 - \$25/per annum

the maintenance of a security deposit in the sum of \$5,000 and the insurance shall be in the amount of Two Million Dollars (\$2,000,000) per occurrence for bodily injury and property damage, One Million Dollars (\$1,000,000) for personal and advertising injury, Two Million Dollars (\$2,000,000) aggregate, and Two Million Dollars (\$2,000,000) products/completed operations.

**#2 IN THE MATTER OF** a proposed revocable consent authorizing 23<sup>rd</sup> Street Properties LLC, to continue to maintain and use nine (9) lampposts, together with electrical conduits on the south sidewalk of West 23<sup>rd</sup> Street, between Fifth Avenue and Avenue of the Americas, in the Borough of Manhattan. The proposed revocable consent is for a term of ten years from July 1, 2018 to June 30, 2028, and provides among other terms and conditions for compensation payable to the City according to the following schedule: **R.P. #1284**

For the period July 1, 2018 to June 30, 2028 - \$1,350/per annum

the maintenance of a security deposit in the sum of \$1,350 and the insurance shall be in the amount of Two Million Dollars (\$2,000,000) per occurrence for bodily injury and property damage, One Million Dollars (\$1,000,000) for personal and advertising injury, Two Million Dollars (\$2,000,000) aggregate, and Two Million Dollars (\$2,000,000) products/completed operations.

**#3 IN THE MATTER OF** a proposed revocable consent authorizing 108-07 Corona Avenue LLC, to construct, maintain and use a sidewalk

hatch door in the south sidewalk of 52<sup>nd</sup> Avenue, east of Corona Avenue, in the Borough of Queens. The proposed revocable consent is for a term of ten years from Approval by the Mayor and provides among other terms and schedule: **R.P. # 2459**

From the Approval Date by the Mayor to June 30, 2019 - \$373/per annum

- For the period July 1, 2019 to June 30, 2020 - \$379
- For the period July 1, 2020 to June 30, 2021 - \$385
- For the period July 1, 2021 to June 30, 2022 - \$391
- For the period July 1, 2022 to June 30, 2023 - \$397
- For the period July 1, 2023 to June 30, 2024 - \$404
- For the period July 1, 2024 to June 30, 2025 - \$410
- For the period July 1, 2025 to June 30, 2026 - \$416
- For the period July 1, 2026 to June 30, 2027 - \$422
- For the period July 1, 2027 to June 30, 2028 - \$428
- For the period July 1, 2028 to June 30, 2029 - \$434

the maintenance of a security deposit in the sum of \$1,000 and the insurance shall be in the amount of Two Million Dollars (\$2,000,000) per occurrence for bodily injury and property damage, One Million Dollars (\$1,000,000) for personal and advertising injury, Two Million Dollars (\$2,000,000) aggregate, and Two Million Dollars (\$2,000,000) products/completed operations.

**#4 IN THE MATTER OF** a proposed revocable consent authorizing 866 United Nations Plaza Condominium, to continue to maintain and use pipes under and across Franklin D. Roosevelt Drive and General Douglass MacArthur Plaza, between East 48<sup>th</sup> and East 49<sup>th</sup> Streets, in the Borough of Manhattan. The proposed revocable consent is for a term of ten years from July 1, 2018 to June 30, 2028, and provides among other terms and conditions for compensation payable to the City according to the following schedule: **R.P. #822**

- For the period July 1, 2018 to June 30, 2019 - \$29,941
- For the period July 1, 2019 to June 30, 2020 - \$30,420
- For the period July 1, 2020 to June 30, 2021 - \$30,899
- For the period July 1, 2021 to June 30, 2022 - \$31,378
- For the period July 1, 2022 to June 30, 2023 - \$31,857
- For the period July 1, 2023 to June 30, 2024 - \$32,336
- For the period July 1, 2024 to June 30, 2025 - \$32,815
- For the period July 1, 2025 to June 30, 2026 - \$33,294
- For the period July 1, 2026 to June 30, 2027 - \$33,773
- For the period July 1, 2027 to June 30, 2028 - \$34,252

the maintenance of a security deposit in the sum of \$34,300 and the insurance shall be in the amount of Two Million Dollars (\$2,000,000) per occurrence for bodily injury and property damage, One Million Dollars (\$1,000,000) for personal and advertising injury, Two Million Dollars (\$2,000,000) aggregate, and Two Million Dollars (\$2,000,000) products/completed operations.

**#5 IN THE MATTER OF** a proposed revocable consent authorizing BOP NE LLC, to construct, maintain and use 57 security bollards, at 401 Ninth Avenue, along the south sidewalk of West 33<sup>rd</sup> Street and along the west sidewalk of Ninth Avenue, in the Borough of Manhattan. The proposed revocable consent is for a term of ten years from the Approval Date by the Mayor and provides among other terms and conditions for compensation payable to the City according to the following schedule: **R.P. #2461**

From the date of the final approval by the Mayor (the "Approval Date"), to June 30, 2029 - \$0/per annum.

the maintenance of a security deposit in the sum of \$60,000 and the insurance shall be in the amount of Two Million Dollars (\$2,000,000) per occurrence for bodily injury and property damage, One Million Dollars (\$1,000,000) for personal and advertising injury, Two Million Dollars (\$2,000,000) aggregate, and Two Million Dollars (\$2,000,000) products/completed operations.

**#6 IN THE MATTER OF** a proposed revocable consent authorizing Chanel Inc. & Subsidiaries, to construct, maintain and use a 5/8-inch diameter hydronic snowmelt system under the north sidewalk of East 57<sup>th</sup> Street, between Fifth Avenue and Madison Avenue, in the Borough of Manhattan. The proposed revocable consent is for a term of ten years from the Date of Approval by the Mayor, and provides among other terms and conditions for compensation payable to the City according to the following schedule: **R.P. #2452**

From the Approval Date to June 30, 2019 - \$11,473/per annum

- For the period July 1, 2019 to June 30, 2020 - \$11,652
- For the period July 1, 2020 to June 30, 2021 - \$11,831
- For the period July 1, 2021 to June 30, 2022 - \$12,010
- For the period July 1, 2022 to June 30, 2023 - \$12,189
- For the period July 1, 2023 to June 30, 2024 - \$12,368
- For the period July 1, 2024 to June 30, 2025 - \$12,547
- For the period July 1, 2025 to June 30, 2026 - \$12,726
- For the period July 1, 2026 to June 30, 2027 - \$12,905
- For the period July 1, 2027 to June 30, 2028 - \$13,084
- For the period July 1, 2028 to June 30, 2029 - \$13,263

the maintenance of a security deposit in the sum of \$13,300 and the insurance shall be in the amount of Two Million Dollars (\$2,000,000)



per occurrence for bodily injury and property damage, One Million Dollars (\$1,000,000) for personal and advertising injury, Two Million Dollars (\$2,000,000) aggregate, and Two Million Dollars (\$2,000,000) products/completed operations.

**#7 IN THE MATTER OF** a proposed revocable consent authorizing Memorial Sloan-Kettering Cancer Center, to construct, maintain and use a fuel oil storage tank under the north sidewalk of East 67<sup>th</sup> Street, between First and York Avenues, in the Borough of Manhattan. The proposed revocable consent is for a term of ten years from the Date of Approval by the Mayor, and provides among other terms and conditions for compensation payable to the City according to the following schedule: **R.P. #2460**

From the Approval Date to June 30, 2019 - \$20,208/per annum  
 For the period July 1, 2019 to June 30, 2020 - \$20,531  
 For the period July 1, 2020 to June 30, 2021 - \$20,854  
 For the period July 1, 2021 to June 30, 2022 - \$21,177  
 For the period July 1, 2022 to June 30, 2023 - \$21,500  
 For the period July 1, 2023 to June 30, 2024 - \$21,823  
 For the period July 1, 2024 to June 30, 2025 - \$22,146  
 For the period July 1, 2025 to June 30, 2026 - \$22,469  
 For the period July 1, 2026 to June 30, 2027 - \$22,792  
 For the period July 1, 2027 to June 30, 2028 - \$23,115  
 For the period July 1, 2028 to June 30, 2029 - \$23,438

the maintenance of a security deposit in the sum of \$23,500 and the insurance shall be in the amount of Two Million Dollars (\$2,000,000) per occurrence for bodily injury and property damage, One Million Dollars (\$1,000,000) for personal and advertising injury, Two Million Dollars (\$2,000,000) aggregate, and Two Million Dollars (\$2,000,000) products/completed operations.

**#8 IN THE MATTER OF** a proposed revocable consent authorizing Museum at Eldridge Street, to continue to maintain and use security bollards on the east sidewalk of Eldridge Street, between Canal and Division Streets, in the Borough of Manhattan. The proposed revocable consent is for a term of ten years from July 1, 2016 to June 30, 2026, and provides among other terms and conditions for compensation payable to the City according to the following schedule: **R.P. #1576**

For the period July 1, 2016 to June 30, 2026 - \$0/per annum

the maintenance of a security deposit in the sum of \$1,000 and the insurance shall be in the amount of Two Million Dollars (\$2,000,000) per occurrence for bodily injury and property damage, One Million Dollars (\$1,000,000) for personal and advertising injury, Two Million Dollars (\$2,000,000) aggregate, and Two Million Dollars (\$2,000,000) products/completed operations.

**#9 IN THE MATTER OF** a proposed revocable consent authorizing Waterside Plaza Ground LLC, to continue to maintain and use a sewer pipe in an existing and abandoned coal conveyor tunnel, under the Franklin D. Roosevelt (FDR) Drive north of East 29<sup>th</sup> Street, in the Borough of Manhattan. The proposed revocable consent is for a term of ten years from July 1, 2016 to June 30, 2026, and provides among other terms and conditions for compensation payable to the City according to the following schedule: **R.P. #1035**

For the period July 1, 2016 to June 30, 2017 - \$14,552  
 For the period July 1, 2017 to June 30, 2018 - \$14,878  
 For the period July 1, 2018 to June 30, 2019 - \$15,204  
 For the period July 1, 2019 to June 30, 2020 - \$15,530  
 For the period July 1, 2020 to June 30, 2021 - \$15,856  
 For the period July 1, 2021 to June 30, 2022 - \$16,182  
 For the period July 1, 2022 to June 30, 2023 - \$16,508  
 For the period July 1, 2023 to June 30, 2024 - \$16,834  
 For the period July 1, 2024 to June 30, 2025 - \$17,160  
 For the period July 1, 2025 to June 30, 2026 - \$17,486

the maintenance of a security deposit in the sum of \$17,500 and the insurance shall be in the amount of Two Million Dollars (\$2,000,000) per occurrence for bodily injury and property damage, One Million Dollars (\$1,000,000) for personal and advertising injury, Two Million Dollars (\$2,000,000) aggregate, and Two Million Dollars (\$2,000,000) products/completed operations.

**#10 IN THE MATTER OF** a proposed revocable consent authorizing Waterside Plaza Ground Lessee LLC, to continue to maintain and use a security guard booth on the East 25<sup>th</sup> Street pedestrian bridge spanning the Franklin D. Roosevelt Drive, in the Borough of Manhattan. The proposed revocable consent is for a term of ten years from July 1, 2016 to June 30, 2026, and provides among other terms and conditions for compensation payable to the City according to the following schedule: **R.P. #1124**

For the period July 1, 2016 to June 30, 2017 - \$4,890  
 For the period July 1, 2017 to June 30, 2018 - \$5,000  
 For the period July 1, 2018 to June 30, 2019 - \$5,110  
 For the period July 1, 2019 to June 30, 2020 - \$5,220  
 For the period July 1, 2020 to June 30, 2021 - \$5,330  
 For the period July 1, 2021 to June 30, 2022 - \$5,440  
 For the period July 1, 2022 to June 30, 2023 - \$5,550  
 For the period July 1, 2023 to June 30, 2024 - \$5,660

For the period July 1, 2024 to June 30, 2025 - \$5,770  
 For the period July 1, 2025 to June 30, 2026 - \$5,880

the maintenance of a security deposit in the sum of \$5,900 and the insurance shall be in the amount of Two Million Dollars (\$2,000,000) per occurrence for bodily injury and property damage, One Million Dollars (\$1,000,000) for personal and advertising injury, Two Million Dollars (\$2,000,000) aggregate, and Two Million Dollars (\$2,000,000) products/completed operations.

**#11 IN THE MATTER OF** a proposed revocable consent authorizing Yeshivas Ahavas Israel, to construct, maintain and use the entrance steps on the south sidewalk of Lee Avenue, between Clymer Street and Taylor Street, and to continue to maintain and use the ADA ramp on the east sidewalk of Clymer Street, between Lee Avenue and Bedford Avenue, in the Borough of Brooklyn. The proposed revocable consent is for a term of ten years from the Approval Date by the Mayor and provides among other terms and conditions for compensation payable to the City according to the following schedule: **R.P. #2454**

From the Approval Date to June 30, 2019 - \$3,295/per annum  
 For the period July 1, 2019 to June 30, 2020 - \$3,353  
 For the period July 1, 2020 to June 30, 2021 - \$3,411  
 For the period July 1, 2021 to June 30, 2022 - \$3,469  
 For the period July 1, 2022 to June 30, 2023 - \$3,527  
 For the period July 1, 2023 to June 30, 2024 - \$3,585  
 For the period July 1, 2024 to June 30, 2025 - \$3,643  
 For the period July 1, 2025 to June 30, 2026 - \$3,701  
 For the period July 1, 2026 to June 30, 2027 - \$3,759  
 For the period July 1, 2027 to June 30, 2028 - \$3,817  
 For the period July 1, 2028 to June 30, 2029 - \$3,875

the maintenance of a security deposit in the sum of \$24,000 and the insurance shall be in the amount of Two Million Dollars (\$2,000,000) per occurrence for bodily injury and property damage, One Million Dollars (\$1,000,000) for personal and advertising injury, Two Million Dollars (\$2,000,000) aggregate, and Two Million Dollars (\$2,000,000) products/completed operations.

**#12 IN THE MATTER OF** a proposed revocable consent modification authorizing Time Warner Condominium, to continue to maintain and use security bollards on the sidewalks of the site bounded by West 60<sup>th</sup> Street, Broadway, Columbus Circle and West 58<sup>th</sup> Street, in the Borough of Manhattan. The proposed revocable consent is for a term of ten years from July 1, 2018 to June 30, 2028, and provides among other terms and conditions for compensation payable to the City according to the following schedule: **R.P. #1879**

For the period from July 1, 2018 to June 30, 2028 - \$0/per annum

the maintenance of a security deposit in the sum of \$60,000 and the insurance shall be in the amount of Two Million Dollars (\$2,000,000) per occurrence for bodily injury and property damage, One Million Dollars (\$1,000,000) for personal and advertising injury, Two Million Dollars (\$2,000,000) aggregate, and Two Million Dollars (\$2,000,000) products/completed operations.

**#13 IN THE MATTER OF** a proposed revocable consent authorizing 333 West 84<sup>th</sup> Street Owners, Inc., to continue to maintain and use a stoop, stair, storage and planted area on the north sidewalk of West 84<sup>th</sup> Street, between West End Avenue and Riverside Drive, in the Borough of Manhattan. The proposed revocable consent is for a term of ten years from July 1, 2014 to June 30, 2024, and provides among other terms and conditions for compensation payable to the City according to the following schedule: **R.P. #1895**

For the period July 1, 2014 to June 30, 2024 - \$25/per annum

the maintenance of a security deposit in the sum of \$2,000 and the insurance shall be in the amount of Two Million Dollars (\$2,000,000) per occurrence for bodily injury and property damage, One Million Dollars (\$1,000,000) for personal and advertising injury, Two Million Dollars (\$2,000,000) aggregate, and Two Million Dollars (\$2,000,000) products/completed operations.

**#14 IN THE MATTER OF** a proposed revocable consent authorizing The New York Public Library Astor, Lenox and Tilden Foundations, to continue to maintain and use a ramp, together with stairs on the east sidewalk of Saint Nicholas Avenue, north of West 160<sup>th</sup> Street, in the Borough of Manhattan. The proposed revocable consent is for a term of ten years from July 1, 2016 to June 30, 2026, and provides among other terms and conditions for compensation payable to the City according to the following schedule: **R.P. #1957**

For the period July 1, 2016 to June 30, 2026 - \$25/per annum

there is no security deposit and the insurance shall be in the amount of Two Million Dollars (\$2,000,000) per occurrence for bodily injury and property damage, One Million Dollars (\$1,000,000) for personal and advertising injury, Two Million Dollars (\$2,000,000) aggregate, and Two Million Dollars (\$2,000,000) products/completed operations.

**#15 IN THE MATTER OF** a proposed revocable consent authorizing The New York Public Library Astor Lenox and Tilden Foundations, to continue to maintain and use an accessibility ramp, together with stairs



on the north sidewalk of West 115<sup>th</sup> Street, west of Adam Clayton Powell Jr. Boulevard, in the Borough of Manhattan. The proposed revocable consent is for a term of ten years from July 1, 2016 to June 30, 2026, and provides among other terms and conditions for compensation payable to the City according to the following schedule: **R.P. #1965**

For the period July 1, 2016 to June 30, 2026 - \$25/per annum

there is no security deposit and the insurance shall be in the amount of Two Million Dollars (\$2,000,000) per occurrence for bodily injury and property damage, One Million Dollars (\$1,000,000) for personal and advertising injury, Two Million Dollars (\$2,000,000) aggregate, and Two Million Dollars (\$2,000,000) products/completed operations.

f6-27

## COURT NOTICES

### SUPREME COURT

#### QUEENS COUNTY

■ NOTICE

**QUEENS COUNTY  
I.A.S. PART 38  
NOTICE OF PETITION  
INDEX NUMBER 701761 /2019  
CONDEMNATION PROCEEDING**

**IN THE MATTER OF** the Application of the CITY OF NEW YORK, relative to Acquiring Title in Fee Simple to Property located in Queens, including All or Parts of

**162ND AVENUE BETWEEN SHELLBANK BASIN AND 95TH STREET**

in the Borough of Queens, City and State of New York.

**PLEASE TAKE NOTICE** that the City of New York ("City") intends to make an application to the Supreme Court of the State of New York, Queens County, IAS Part 38, for certain relief.

The application will be made at the following time and place: At the Queens County Courthouse, located at 88-11 Sutphin Avenue, Part 38, Courtroom 116, in the Borough of Queens, City and State of New York, on March 7, 2019, at 9:30 A.M., or as soon thereafter as counsel can be heard.

The application is for an order:

1. authorizing the City to file an acquisition map in the Office of the City Register;
2. directing that, upon the filing of the order granting the relief sought in this petition, together with the filing of the acquisition map, title to the property shown on said map and sought to be acquired and more particularly described in this petition shall vest in the City in fee simple absolute;
3. providing that the compensation which should be made to the owners of the real property sought to be acquired and described in this petition be ascertained and determined by the Court without a jury;
4. directing that within thirty days of entry of the order granting the relief sought in this petition, the City shall cause a Notice of Acquisition to be published in at least ten successive issues of The City Record, an official newspaper published in the City of New York, and shall serve a copy of such notice by first class mail on each condemnee or his, her, or its attorney of record; and
5. directing that each condemnee shall have a period of one calendar year from the vesting date for this proceeding, in which to file a written claim, demand or notice of appearance with the Clerk of this Court and to serve a copy of the same upon the Corporation Counsel of the City of New York, 100 Church Street, New York, NY, 10007.

The City of New York, in this proceeding, intends to acquire title in fee simple absolute to certain real property where not heretofore acquired for the same purpose, for the construction of storm and sanitary sewers and replacement of water mains and appurtenances in the Borough of Queens, City and State of New York.

The real property that is to be acquired in fee simple absolute in this proceeding is described as follows:

**162ND AVENUE BETWEEN SHELLBANK BASIN AND 95TH STREET**

All that certain plot, piece or parcel of land, situate, lying and being in the Borough and County of Queens, City and State of New York, as bounded and described as follows:

**BEGINNING** at a point formed by the intersection of the northerly line of the said 162nd Avenue and the easterly Pierhead and Bulkhead line of Shellbank Basin.

**RUNNING THENCE** eastwardly along the said northerly line of 162nd Avenue for 10.00 feet to the intersection of the said northerly line of 162nd Avenue and the westerly line of Lot 26 in Block 62 as shown on a Filed Map entitled "Revised Map of Lots Howard Beach Estates" filed April 13, 1916 in the Office of the Clerk (now Register) of the County of Queens as Map number 3432;

**THENCE**, southwardly deflecting 90°00'00" to the right from the last mentioned course and along the easterly line of Shellbank Basin as shown on the said Filed Map number 3432, through the bed of the said 162<sup>nd</sup> Avenue for 100.00 feet to a point on the southerly line of the said 162nd Avenue, said point also being the northwesterly corner of lot 1 in Block 61 as shown on the said Filed Map number 3432

**THENCE**, westwardly deflecting 90°00'00" to the right from the last mentioned course and along the southerly line of 162nd Avenue for 100.00 feet to the said easterly Pierhead and Bulkhead line of Shellbank Basin;

**THENCE**, northwardly deflecting 90°00'00" to the right from the last mentioned course and along the said Pierhead and Bulkhead line for 100.00 feet to the point of **BEGINNING**.

Surveys, maps or plans of the property to be acquired are on file in the office of the Corporation Counsel of the City of New York, 100 Church Street, New York, NY 10007.

**PLEASE TAKE FURTHER NOTICE** that, pursuant to EDPL § 402(B)(4), any party seeking to oppose the acquisition must interpose a verified answer, which must contain specific denial of each material allegation of the petition controverted by the opponent, or any statement of new matter deemed by the opponent to be a defense to the proceeding. Pursuant to CPLR § 403, said answer must be served upon the office of the Corporation Counsel at least seven (7) days before the date that the petition is noticed to be heard.

Dated: New York, NY  
January 31, 2019  
**ZACHARY W. CARTER**  
Corporation Counsel of the City of New York  
100 Church Street  
New York, NY 10007  
Tel. (212) 356-4064

f12-26

## PROPERTY DISPOSITION

### CITYWIDE ADMINISTRATIVE SERVICES

■ SALE

The City of New York in partnership with PropertyRoom.com posts vehicle and heavy machinery auctions online every week at:  
**<https://www.propertyroom.com/s/nyc+fleet>**

All auctions are open to the public and registration is free.

Vehicles can be viewed in person by appointment at:  
Kenben Industries Ltd., 1908 Shore Parkway, Brooklyn, NY 11214.  
Phone: (718) 802-0022

m30-s11

### OFFICE OF CITYWIDE PROCUREMENT

■ NOTICE

The Department of Citywide Administrative Services, Office of Citywide Procurement is currently selling surplus assets on the Internet. Visit <http://www.publicsurplus.com/sms/nycdcas.ny/browse/home>

To begin bidding, simply click on 'Register' on the home page.

There are no fees to register. Offerings may include but are not limited to: office supplies/equipment, furniture, building supplies, machine tools, HVAC/plumbing/electrical equipment, lab equipment, marine equipment, and more.

Public access to computer workstations and assistance with placing bids is available at the following locations:

- DCAS Central Storehouse, 66-26 Metropolitan Avenue, Middle Village, NY 11379
- DCAS, Office of Citywide Procurement, 1 Centre Street, 18th Floor, New York, NY 10007

j2-d31

**HOUSING PRESERVATION AND DEVELOPMENT**

■ PUBLIC HEARINGS

All Notices Regarding Housing Preservation and Development Dispositions of City-Owned Property appear in the Public Hearing Section.

j9-30

**POLICE**

■ NOTICE

**OWNERS ARE WANTED BY THE PROPERTY CLERK DIVISION OF THE NEW YORK CITY POLICE DEPARTMENT**

The following list of properties is in the custody of the Property Clerk Division without claimants: Motor vehicles, boats, bicycles, business machines, cameras, calculating machines, electrical and optical property, furniture, furs, handbags, hardware, jewelry, photographic equipment, radios, robes, sound systems, surgical and musical instruments, tools, wearing apparel, communications equipment, computers, and other miscellaneous articles.

Items are recovered, lost, abandoned property obtained from prisoners, emotionally disturbed, intoxicated and deceased persons; and property obtained from persons incapable of caring for themselves.

**INQUIRIES**

Inquiries relating to such property should be made in the Borough concerned, at the following office of the Property Clerk.

**FOR MOTOR VEHICLES (All Boroughs):**

- Springfield Gardens Auto Pound, 174-20 North Boundary Road, Queens, NY 11430, (718) 553-9555
- Erie Basin Auto Pound, 700 Columbia Street, Brooklyn, NY 11231, (718) 246-2030

**FOR ALL OTHER PROPERTY**

- Manhattan - 1 Police Plaza, New York, NY 10038, (646) 610-5906
- Brooklyn - 84th Precinct, 301 Gold Street, Brooklyn, NY 11201, (718) 875-6675
- Bronx Property Clerk - 215 East 161 Street, Bronx, NY 10451, (718) 590-2806
- Queens Property Clerk - 47-07 Pearson Place, Long Island City, NY 11101, (718) 433-2678
- Staten Island Property Clerk - 1 Edgewater Plaza, Staten Island, NY 10301, (718) 876-8484

j2-d31

**PROCUREMENT**

*“Compete To Win” More Contracts!*

*Thanks to a new City initiative - “Compete To Win” - the NYC Department of Small Business Services offers a new set of FREE services to help create more opportunities for minority and*

*women-owned businesses to compete, connect and grow their business with the City. With NYC Construction Loan, Technical Assistance, NYC Construction Mentorship, Bond Readiness, and NYC Teaming services, the City will be able to help even more small businesses than before.*

- *Win More Contracts at [nyc.gov/competetowin](http://nyc.gov/competetowin)*

*“The City of New York is committed to achieving excellence in the design and construction of its capital program, and building on the tradition of innovation in architecture and engineering that has contributed to the City’s prestige as a global destination. The contracting opportunities for construction/construction services and construction-related services that appear in the individual agency listings below reflect that commitment to excellence.”*

**HHS ACCELERATOR**

To respond to human services Requests for Proposals (RFPs), in accordance with Section 3-16 of the Procurement Policy Board Rules of the City of New York (“PPB Rules”), vendors must first complete and submit an electronic prequalification application using the City’s Health and Human Services (HHS) Accelerator System. The HHS Accelerator System is a web-based system maintained by the City of New York for use by its human services Agencies to manage procurement. The process removes redundancy by capturing information about boards, filings, policies, and general service experience centrally. As a result, specific proposals for funding are more focused on program design, scope, and budget.

Important information about the new method

- Prequalification applications are required every three years.
- Documents related to annual corporate filings must be submitted on an annual basis to remain eligible to compete.
- Prequalification applications will be reviewed to validate compliance with corporate filings, organizational capacity, and relevant service experience.
- Approved organizations will be eligible to compete and would submit electronic proposals through the system.

The Client and Community Service Catalog, which lists all Prequalification service categories and the NYC Procurement Roadmap, which lists all RFPs to be managed by HHS Accelerator may be viewed at <http://www.nyc.gov/html/hhsaccelerator/html/roadmap/roadmap.shtml>. All current and prospective vendors should frequently review information listed on roadmap to take full advantage of upcoming opportunities for funding.

**Participating NYC Agencies**

HHS Accelerator, led by the Office of the Mayor, is governed by an Executive Steering Committee of Agency Heads who represent the following NYC Agencies:

- Administration for Children’s Services (ACS)
- Department for the Aging (DFTA)
- Department of Consumer Affairs (DCA)
- Department of Corrections (DOC)
- Department of Health and Mental Hygiene (DOHMH)
- Department of Homeless Services (DHS)
- Department of Probation (DOP)
- Department of Small Business Services (SBS)
- Department of Youth and Community Development (DYCD)
- Housing and Preservation Department (HPD)
- Human Resources Administration (HRA)
- Office of the Criminal Justice Coordinator (CJC)

To sign up for training on the new system, and for additional information about HHS Accelerator, including background materials, user guides and video tutorials, please visit [www.nyc.gov/hhsaccelerator](http://www.nyc.gov/hhsaccelerator).

**ADMINISTRATION FOR CHILDREN’S SERVICES**

■ INTENT TO AWARD

*Human Services/Client Services*

**EVENING REPORTING CENTER** - Demonstration Project - Testing or experimentation is required - PIN#06819D0002 - Due 3-1-19 at 5:00 P.M.

The Administration for Children’s Services (ACS) Division of Youth and Family Justice (DYFJ), intends to enter into a demonstration project for an Evening Reporting Center (ERC). The ERC is an innovative approach to providing support and supervision to adjudicated juvenile delinquents who have been placed in ACS’s Close to Home program, and who are residing in the community. ACS intends contract with the

Jamaica YMCA, located at 89-25 Parsons Boulevard, Jamaica, NY 11432, for this demonstration project. The ERC model leverages the experiences of the Jamaica YMCA to engage youth and families, as well as evidence-based approaches such as Motivational Interviewing, Stages of Change model and Restorative Practice, to keep adjudicated youth safely in the community and to promote positive outcomes for youth.

This notice is for informational purposes only. Organizations interested in a future solicitation for these services, are invited to do so by enrolling in New York City's Health and Human Services Accelerator, at [www.nyc.gov/hhsaccelerator](http://www.nyc.gov/hhsaccelerator).

Use the following address unless otherwise specified in notice, to secure, examine or submit bid/proposal documents, vendor pre-qualification and other forms; specifications/blueprints; other information; and for opening and reading of bids at date and time specified above.

Administration for Children's Services, 150 William Street, 9th Floor, New York, NY 10038. Michael Walker (212) 341-3617; [michael.walker2@acs.nyc.gov](mailto:michael.walker2@acs.nyc.gov)

f19-25

**CITYWIDE ADMINISTRATIVE SERVICES**

■ AWARD

Goods

**RESCUE EQUIPMENT- NYPD** - Intergovernmental Purchase - Other - PIN#8571900160 - AMT: \$225,000.00 - TO: Amron International Inc., 1380 Aspen Way, Vista, CA 92081.

GSA Contr GS-07F-9232S

Suppliers wishing to be considered for a contract with the General Services Administration of the Federal Government, are advised to contact the Small Business Utilization Center, Jacob K. Javits Federal Building, 26 Federal Plaza, Room 18-130, New York, NY 10278, or by phone; (212) 264-1234.

◀ f25

■ VENDOR LIST

Services (other than human services)

**QUALIFIED PROVIDER LIST OF SECURITY GUARD COMPANIES**

85617QL001

The New York City Department of Citywide Administrative Services ("DCAS"), is seeking applications from qualified guard companies, to provide security guard services at qualified Non-Public Schools.

Applications are accepted on a continuous basis, and will be processed periodically. The Qualified Provider List, will be updated periodically.

Applications may be downloaded online, at [www.nyc.gov/cityrecord](http://www.nyc.gov/cityrecord), or can be obtained between the hours of 9:00 A.M. and 5:00 P.M., from Office of Citywide Procurement ("OCP"), at One Centre Street, 18th Floor, Bid Room, New York, NY 10007.

All questions and requests for additional information concerning the application, should be sent via email.

Use the following address unless otherwise specified in notice, to secure, examine or submit bid/proposal documents, vendor pre-qualification and other forms; specifications/blueprints; other information; and for opening and reading of bids at date and time specified above.

Citywide Administrative Services, 1 Centre Street, 18th Floor, Bid Room, New York, NY 10007. Vendor Relations (212) 386-0044; [security4schools@dcas.nyc.gov](mailto:security4schools@dcas.nyc.gov)

◀ f25

**OFFICE OF CITYWIDE PROCUREMENT**

■ AWARD

Goods

**HOSE, FIRE** - Competitive Sealed Bids - PIN#8571800301 - AMT: \$4,556,020.50 - TO: KFH Industries Inc, 2926 Columbia Highway, Dothan, AL 36303.

◀ f25

**CORRECTION**

**CENTRAL OFFICE OF PROCUREMENT**

■ INTENT TO AWARD

Goods

**SECURITY DOORS/WINDOWS AND ACCESSORIES** - Sole Source - Available only from a single source - PIN#2-2804-5000-2019 - Due 3-4-19 at 11:00 A.M.

The New York City Department of Correction (DOC), is required to provide secure locking devices, hardware and parts, in order to ensure a safe and secure detention environment. The Department of Correction is currently in the process of replacing and upgrading cell doors throughout the department. Several of DOC's facilities were originally constructed with unique and specialized jail cell locking and release mechanisms, manufactured by Willo Products built into the facility's infrastructure. It is essential for the security, safety, and good operating order of a high security correctional environment that cell locking devices are operable as designed and maintained as required.

Use the following address unless otherwise specified in notice, to secure, examine or submit bid/proposal documents, vendor pre-qualification and other forms; specifications/blueprints; other information; and for opening and reading of bids at date and time specified above.

Correction, 75-20 Astoria Boulevard, Suite 160, East Elmhurst, NY 11370. Steven Stein (718) 546-0675; Fax: (718) 278-6205; [steven.stein@doc.nyc.gov](mailto:steven.stein@doc.nyc.gov)

f19-25

**DESIGN AND CONSTRUCTION**

**AGENCY CHIEF CONTRACTING OFFICER**

■ SOLICITATION

Construction/Construction Services

**RECONSTRUCTION OF FRONT STREET-BOROUGH OF MANHATTAN** - Competitive Sealed Bids - PIN#85018B0113 - Due 3-19-19 at 11:00 A.M.

PROJECT NO. SANDHW08/DDC PIN: 8502018HW0039C:

Bid document deposit-\$35.00 per set-company check or money order only-no cash accepted-late bids will not be accepted. Special experience requirements. Apprenticeship participation requirements apply to this contract. Bid documents are available at: <http://ddebiddocuments.nyc.gov/inet/html/contrbid.asp>.

As of August 1, 2017, the New York City Mayor's Office of Contract Services (MOCS) has launched the Procurement and Sourcing Solutions Portal (PASSPort), a new procurement system that will replace the paper - VENDEX process.

All organizations intending to do business with the City of New York, should complete an online disclosure process, to be considered for a contract. This disclosure process was formerly completed using Vendor Information Exchange System (VENDEX) paper-based forms. In anticipation of awards, bidders/proposers must create an account and enroll in PASSPort, and file all disclosure information. Paper submissions, including Certifications of No Changes to existing VENDEX packages will not be accepted in lieu of complete online filings. You can access PASSPort from the following link: <http://www.nyc.gov/passport>.

\*THIS PROJECT IS SUBJECT TO HireNYC\*

This procurement is subject to Minority-Owned and Women-Owned Business Enterprises (MWBE) participation goals as required by Local Law 1 of 2013. All respondents will be required to submit an M/WBE Participation Plan with their response. For the MWBE goals, please visit our website, at <http://ddebiddocuments.nyc.gov/inet/html/contrbid.asp> see "Bid Opportunities". For a list of companies certified by the NYC Department of Small Business Services, please visit [www.nyc.gov/buycertified](http://www.nyc.gov/buycertified). To find out how to become certified, visit [www.nyc.gov/getcertified](http://www.nyc.gov/getcertified), or call the DSBS certification helpline, at (212) 513-6311 .

Use the following address unless otherwise specified in notice, to secure, examine or submit bid/proposal documents, vendor pre-qualification and other forms; specifications/blueprints; other information; and for opening and reading of bids at date and time specified above.

Design and Construction, 30-30 Thomson Avenue, Long Island City, NY 11101. Brenda Barreiro (718) 391-1041; [csb\\_projectinquiries@ddc.nyc.gov](mailto:csb_projectinquiries@ddc.nyc.gov)

Accessibility questions: Disability Services Facilitator (718) 391-2815, or via email, at DDCEE0@dcd.nyc.gov, by: Friday, March 8, 2019, 5:00 P.M.



← #25

**ENVIRONMENTAL PROTECTION**

**AGENCY CHIEF CONTRACTING OFFICE**

■ SOLICITATION

*Services (other than human services)*

**CAT-493: ASHOKAN STREAM MANAGEMENT PROGRAM**

- Government to Government - PIN# 82619WS00016 - Due 3-11-19 at 4:00 P.M.

DEP, intends to enter into a Government-to-Government agreement with Cornell Cooperative Extension-Ulster County (CCEUC), for CAT-493, for the Ashokan Stream Management Plan. The CCEUC has been DEP's partner in meeting the Stream Management Program's FAD objective since the 2004 Filtration Avoidance Determination (FAD). The 2017 FAD has required the City of New York, to continue this relationship with CCEUC, which can provide access to nationally recognized expertise in various fields of applied research, that informs stream management. Any firm which believes it can also provide the required services IN THE FUTURE, is invited to do so, indicated by letter, which must be received no later than March 11, 2019, 4:00 P.M., at: Department of Environmental Protection, Agency Chief Contracting Officer, 59-17 Junction Boulevard, 17th Floor, Flushing, NY 11373, ATTN: Ms. Glorivee Roman, glroman@dep.nyc.gov, (718) 595-3226.

Use the following address unless otherwise specified in notice, to secure, examine or submit bid/proposal documents, vendor pre-qualification and other forms; specifications/blueprints; other information; and for opening and reading of bids at date and time specified above.

*Environmental Protection, 59-17 Junction Boulevard, 17th Floor, Flushing, NY 11373. Glorivee Roman (718) 595-3226; Fax: (718) 595-3208; glroman@dep.nyc.gov*



← #25-m1

**CONTRACT MANAGEMENT OFFICE**

■ SOLICITATION

*Services (other than human services)*

**EHSCONS-19: ENVIRONMENTAL HEALTH AND SAFETY MANAGEMENT SERVICES** - Request for Proposals - PIN# 82619EHSCONS19 - Due 3-29-19 at 4:00 P.M.

The Department of Environmental Protection, seeks qualified Environmental Health and Safety Management Consultant (EHSMC), to provide all aspects of environmental, health and safety services related to BWSO EHS health and safety programs, air and tank permits, storage tank inspection, and remediation projects.

Minimum Qualification Requirements: Proposers' Key Staff must include a Certified Industrial Hygienists (CIH), and a Professional Engineer, licensed in the State of New York.

Pre-Proposal Conference: March 8, 2019, 10:00 A.M., NYCDEP, 96-05 Horace Harding Expressway, 3rd Floor, Low Rise, Conference Room 1, Corona, NY 11368. Attendance by a proposer is optional, but recommended. A maximum of two persons from each firm, may attend.

A LL1 M/WBE goal has been established.

Use the following address unless otherwise specified in notice, to secure, examine or submit bid/proposal documents, vendor pre-qualification and other forms; specifications/blueprints; other information; and for opening and reading of bids at date and time specified above.

*Environmental Protection, 59-17 Junction Boulevard, 17th Floor, Bid Room, Flushing, NY 11373. Jeanne Schreiber (718) 595-3456; Fax: (718) 595-3278; rfp@dep.nyc.gov*



← #25

**ENGINEERING DESIGN AND CONSTRUCTION**

■ SOLICITATION

*Construction/Construction Services*

**REPLACEMENT OF MAIN SEWAGE PUMPS AND PIPING, BOWERY BAY WWTP, QUEENS, N.Y.** - Competitive Sealed Bids - PIN# 82619B0029 - Due 4-4-19 at 11:30 A.M.

Project Number: BB-65, Document Fee: \$100.00, Project Manager: Cindy Szlaien, Engineers Estimate: \$7,055,000.00 - \$9,545,000.00.

There will be a Pre-Bid on 3/12/19, at 10:00 A.M., located at Bowery Bay WWTP, CM Trailer, 4301 Berrian Boulevard, Astoria, NY 11105. Site Access form required. Last day for questions 3/22/19. Please email agency contact site access form and questions.

Bidders are hereby advised that this contract is subject to the Project Labor Agreement ("PLA") entered into between the City and the Building and Construction Trades Council of Greater New York ("BCTG") affiliated local unions. Please refer to the bid documents for further information.

**IDENTIFICATION OF SUBCONTRACTOR(S) MUST BE SUBMITTED WITH YOUR BID IN A SEPARATE ENVELOPE.**

Please be advised this contract, is under SRF program requirements.

Use the following address unless otherwise specified in notice, to secure, examine or submit bid/proposal documents, vendor pre-qualification and other forms; specifications/blueprints; other information; and for opening and reading of bids at date and time specified above.

*Environmental Protection, 59-17 Junction Boulevard, 17th Floor, Bid Room, Flushing, NY 11373. Fabian Heras (718) 595-3265; fheras@dep.nyc.gov*



← #25

**FINANCE**

**ADMINISTRATION AND PLANNING**

■ INTENT TO AWARD

*Services (other than human services)*

**REAL ESTATE TAX LOCKBOX SERVICES** -Negotiated Acquisition - Available only from a single source -PIN# 83618N0006 - Due 3-13-19 at 3:00 P.M.

This is a notice of intent, to enter into negotiation for a two-year contract, for Real Estate Tax lockbox services, for the Department of Finance Payment Operation Division. All inquires regarding this contract, should be sent by email to the following contact on or before March 13, 2019.

Celloy Williams  
Email: williamscelloy@finance.nyc.gov

Use the following address unless otherwise specified in notice, to secure, examine or submit bid/proposal documents, vendor pre-qualification and other forms; specifications/blueprints; other information; and for opening and reading of bids at date and time specified above.

*Finance, 1 Centre Street, 10th Floor, Room 1040, New York, NY 10007. Fiorella Leal (212) 602-7188; Fax: (212) 602-7206; lealf@finance.nyc.gov*

#22-28

**HEALTH AND MENTAL HYGIENE**

■ AWARD

*Human Services/Client Services*

**REPRODUCTIVE AND SEXUAL HEALTH SERVICES**

**INCLUDING HIV** - BP/City Council Discretionary - PIN# 19FN025401R0X00 - AMT: \$303,125.00 - TO: Planned Parenthood of NYC Inc, 26 Bleecker Street, New York, NY 10012.  
● **FREE/AFFORDABLE HEALTH CARE FOR IMMIGRANTS** - BP/City Council Discretionary - PIN# 19HN041501R0X00 - AMT: \$100,000.00 - TO: The Institute for Family Health Inc, 2006 Madison Avenue, New York, NY 10035.

← #25

**HOUSING AUTHORITY**

**PROCUREMENT**

■ SOLICITATION

*Services (other than human services)*

**SMD INSTALLATION OF FRENCH DRAINS AT JACKSON HOUSES, BRONX** - Competitive Sealed Bids - PIN# 68127 - Due 3-7-19 at 10:00 A.M.

For the installation of French Drains within the boiler room, at 300 East 158th Street, Bronx, NY 10451.

Interested firms are invited to obtain a copy on NYCHA's website. To conduct a search for the RFQ number; vendors are instructed to open the link: <http://www1.nyc.gov/site/nycha/business/isupplier-vendor-registration.page>. Once on that page, please make a selection from the first three links highlighted in red: New suppliers for those who have never registered with iSupplier, current NYCHA suppliers and vendors for those who have supplied goods or services to NYCHA in the past but never requested a login ID for iSupplier, and Login for registered suppliers if you already have an iSupplier ID and password. Once you are logged into iSupplier, select "Sourcing Supplier," then "Sourcing" followed by "Sourcing Homepage" and then reference the applicable RFQ PIN/solicitation number.

Suppliers electing to obtain a non-electronic paper document will be subject to a \$25 non-refundable fee; payable to NYCHA by USPS-Money Order/Certified Check only for each set of RFQ documents requested. Remit payment to NYCHA Finance Department, at 90 Church Street, 6th Floor; obtain receipt and present it to the Supply Management Procurement Group; RFQ package will be generated at the time of request.

Use the following address unless otherwise specified in notice, to secure, examine or submit bid/proposal documents, vendor pre-qualification and other forms; specifications/blueprints; other information; and for opening and reading of bids at date and time specified above.

Housing Authority, 90 Church Street, 6th Floor, New York, NY 10007.  
Miriam Rodgers (212) 306-3469; Fax: (212) 306-5109;  
[miriam.rodgers@nycha.nyc.gov](mailto:miriam.rodgers@nycha.nyc.gov)

◀ f25

**PARKS AND RECREATION**

■ VENDOR LIST

*Construction Related Services*

**PREQUALIFIED VENDOR LIST: GENERAL CONSTRUCTION, NON-COMPLEX GENERAL CONSTRUCTION SITE WORK ASSOCIATED WITH NEW YORK CITY DEPARTMENT OF PARKS AND RECREATION ("DPR") AND/OR "PARKS") PARKS AND PLAYGROUNDS CONSTRUCTION AND RECONSTRUCTION PROJECTS.**

NYC DPR is seeking to evaluate and pre-qualify a list of general contractors (a "PQL") exclusively to conduct non-complex general construction site work involving the construction and reconstruction of NYC DPR parks and playgrounds projects not exceeding \$3 million per contract ("General Construction").

By establishing contractor's qualification and experience in advance, NYC DPR will have a pool of competent contractors from which it can draw to promptly and effectively reconstruct and construct its parks, playgrounds, beaches, gardens and green-streets. NYC DPR will select contractors from the General Construction PQL for non-complex general construction site work of up to \$3,000,000.00 per contract, through the use of a Competitive Sealed Bid solicited from the PQL generated from this RFQ.

The vendors selected for inclusion in the General Construction PQL, will be invited to participate in the NYC Construction Mentorship. NYC Construction Mentorship focuses on increasing the use of small NYC contracts, and winning larger contracts with larger values. Firms participating in NYC Construction Mentorship will have the opportunity to take management classes and receive on-the-job training provided by a construction management firm.

NYC DPR will only consider applications for this General Construction PQL from contractors who meet any one of the following criteria:

- 1) The submitting entity must be a Certified Minority/Woman Business enterprise (M/WBE)\*;
- 2) The submitting entity must be a registered joint venture or have a valid legal agreement as a joint venture, with at least one of the entities in the joint venture being a certified M/WBE\*;
- 3) The submitting entity must indicate a commitment to sub-contract no less than 50 percent of any awarded job to a certified M/WBE for every work order awarded.

\* Firms that are in the process of becoming a New York City-Certified M/WBE, may submit a PQL application and submit a M/WBE Acknowledgement Letter, which states the Department of Small Business Services has begun the Certification process.

Application documents may also be obtained online at: <http://a856-internet.nyc.gov/nycvendoronline/home.asap.>; or <http://www.nycgovparks.org/opportunities/business>.

Use the following address unless otherwise specified in notice, to secure, examine or submit bid/proposal documents, vendor pre-qualification and other forms; specifications/blueprints; other information; and for opening and reading of bids at date and time specified above.  
Parks and Recreation, Olmsted Center Annex, Flushing Meadows-Corona Park, Flushing, NY 11368. Alicia H. Williams (718) 760-6925; Fax: (718) 760-6885; [dmbwe.capital@parks.nyc.gov](mailto:dmbwe.capital@parks.nyc.gov)

j2-d31

■ AWARD

*Goods*

**GAGA BALL PITS, PORTABLE** - Innovative Procurement - Other - PIN# 216374846 - AMT: \$23,290.88 - TO: Dasnet Corporation, 1337 Lincoln Avenue, Unit 12, Holbrook, NY 11741.

Portable Gaga ball pit sets, size Extra large. KIT INCLUDES: 10 - (6FT X 3FT) Panels, 2 - (4FT X 2FT) Exit/Entry Panels, 12 - (3FT) Hinge pins, 24 Locking hubs, Storage bags, Hex wrench, 2 GAGA Balls. Quantity of Five (5) for Citywide sport events and tournaments.

Contracts awarded, pursuant to the Innovative Procurement Method, under PPB Rule 3-12 (M/WBE Purchase Method).

◀ f25

**POLICE**

■ SOLICITATION

*Construction Related Services*

**NEW GENERIC ELEVATORS** - Competitive Sealed Bids - PIN# 05619B0014 - Due 3-26-19 at 2:00 P.M.

The New York City Police Department seeks a vendor for furnishing all labor and material necessary and required, for Installation of Ten (10) New Modern Generic Elevators, at 1 Police Plaza – EPIN 05619B0014/ Agency PIN 0561800001415. Free copy of the bid package Online, at [www.nyc.gov/cityrecord](http://www.nyc.gov/cityrecord).

Mandatory Pre-Bid Conference\*  
1 Police Plaza, Room S-123  
New York, NY 10038  
March 5, 2019  
10:00 A.M.

\*Please Note: Please be advised that respondents must arrive early for processing through the checkpoints, possess a valid government issued identification card and the invitation to the mandatory Pre-Bid Conference. No parking at 1 Police Plaza.

Use the following address unless otherwise specified in notice, to secure, examine or submit bid/proposal documents, vendor pre-qualification and other forms; specifications/blueprints; other information; and for opening and reading of bids at date and time specified above.

Police, 90 Church Street, 12th Floor, Room 1206, New York, NY 10007.  
Stephanie Gallop (646) 610-5225; [stephanie.gallop@nypd.org](mailto:stephanie.gallop@nypd.org)

Accessibility questions: Dir. Moreno, William.Moreno@NYPD.org, by: Thursday, February 28, 2019, 1:00 P.M.



◀ f25

**TRANSPORTATION**

**STATEN ISLAND FERRY**

■ SOLICITATION

*Goods*

**NEW MODULAR DECK BARGES** - Competitive Sealed Bids - PIN# 84119MBSI307 - Due 3-26-19 at 11:00 A.M.

A printed copy of the bid can also be purchased. A deposit of \$50.00 is required for the specification book in the form of a certified check or money order payable to: New York City Department of Transportation. NO CASH ACCEPTED. Company address, telephone and fax numbers are required when picking up contract documents (entrance is located on the south side of the building facing the Vietnam Veterans Memorial). Proper government issued identification is required for entry to the building (driver's license, passport, etc.).

A Pre-Bid Conference Call In-Lieu of a Face to Face Pre-Bid Meeting (Optional), will be held on March 11, 2019, at 10:00 A.M. Bidders who wish to connect to the conference call, will need a conference call number and a participant code. Therefore, Bidders who wish to connect to the conference call, will need to contact the authorized agency

contact person below, via email, at least three (3) days prior to the conference call, in order to obtain the information, to be able to connect to the conference. Bidders will need to provide the first name, last name of everyone who wish to connect, name of the organization, phone number, and email address.

A Site Visit (optional), will be held on March 11, 2019, at 1:00 P.M., at Whitehall Ferry Terminal.

All questions shall be submitted in writing to Project Manager indicated. Deadline for submission of questions is March 11, 2019, at 5:00 P.M., please contact Josiane Destra-Louis, New York City Department of Transportation, 55 Water Street, 8th Floor, New York, NY 10041, Telephone No. (212) 839-9405, email: jdestra-louis@dot.nyc.gov.

Use the following address unless otherwise specified in notice, to secure, examine or submit bid/proposal documents, vendor pre-qualification and other forms; specifications/blueprints; other information; and for opening and reading of bids at date and time specified above.

Transportation, Contract Management Unit, 55 Water Street, Ground Floor, New York, NY 10041. Bid Window (212) 839-9435.

• f25

## SPECIAL MATERIALS

### HOUSING PRESERVATION AND DEVELOPMENT

#### ■ NOTICE

#### REQUEST FOR COMMENT REGARDING AN APPLICATION FOR A CERTIFICATION OF NO HARASSMENT

Notice Date: February 15, 2019

To: Occupants, Former Occupants, and Other Interested Parties

Property: Address	Application #	Inquiry Period
27 West 11 <sup>th</sup> Street, Manhattan	12/19	January 3, 2016 to Present
14A Monroe Street, Manhattan	14/19	January 9, 2016 to Present
515 West 145 <sup>th</sup> Street, Manhattan	2/19	January 18, 2016 to Present
209 East 34 <sup>th</sup> Street, Manhattan	4/19	January 23, 2016 to Present

Authority: SRO, Administrative Code §27-2093

Before the Department of Buildings can issue a permit for the alteration or demolition of a single room occupancy multiple dwelling, the owner must obtain a "Certification of No Harassment" from the Department of Housing Preservation and Development ("HPD") stating that there has not been harassment of the building's lawful occupants during a specified time period. Harassment is conduct by an owner that is intended to cause, or does cause, residents to leave or otherwise surrender any of their legal occupancy rights. It can include, but is not limited to, failure to provide essential services (such as heat, water, gas, or electricity), illegally locking out building residents, starting frivolous lawsuits, and using threats or physical force.

The owner of the building identified above has applied for a Certification of No Harassment. If you have any comments or evidence of harassment at this building, please notify HPD at **CONH Unit, 100 Gold Street, 6<sup>th</sup> Floor, New York, NY 10038**, by letter postmarked not later than 30 days from the date of this notice or by an in-person statement made within the same period. To schedule an appointment for an in-person statement, please call (212) 863-5277 or (212) 863-8211.

f15-26

#### REQUEST FOR COMMENT REGARDING AN APPLICATION FOR A CERTIFICATION OF NO HARASSMENT

Notice Date: February 15, 2019

To: Occupants, Former Occupants, and Other Interested Parties

Property: Address	Application #	Inquiry Period
435 West 48 <sup>th</sup> Street, Manhattan	1/19	January 4, 2004 to Present
359 West 46 <sup>th</sup> Street, Manhattan	3/19	January 22, 2004 to Present

Authority: Special Clinton District, Zoning Resolution §96-110

Before the Department of Buildings can issue a permit for the alteration or demolition of a multiple dwelling in certain areas designated in the Zoning Resolution, the owner must obtain a "Certification of No Harassment" from the Department of Housing Preservation and Development ("HPD") stating that there has not been harassment of the building's lawful occupants during a specified time period. Harassment is conduct by an owner that is intended to cause, or does cause, residents to leave or otherwise surrender any of their legal occupancy rights. It can include, but is not limited to, failure to provide essential services (such as heat, water, gas, or electricity), illegally locking out building residents, starting frivolous lawsuits, and using threats or physical force.

The owner of the building identified above has applied for a Certification of No Harassment. If you have any comments or evidence of harassment at this building, please notify HPD at **CONH Unit, 100 Gold Street, 6<sup>th</sup> Floor, New York, NY 10038**, by letter postmarked not later than 30 days from the date of this notice or by an in-person statement made within the same period. To schedule an appointment for an in-person statement, please call (212) 863-5277 or (212) 863-8211.

f15-26

#### REQUEST FOR COMMENT REGARDING AN APPLICATION FOR A CERTIFICATION OF NO HARASSMENT PILOT PROGRAM

Notice Date: February 15, 2019

To: Occupants, Former Occupants, and Other Interested Parties

Property: Address	Application #	Inquiry Period
24 Charles Street, Manhattan	11/19	January 2, 2014 to Present
864 Elton Street, Brooklyn a/k/a 841-843 Stanley Avenue	13/19	January 7, 2014 to Present
684 Flushing Avenue, Brooklyn	15/19	January 16, 2014 to Present

Authority: Pilot Program Administrative Code §27-2093.1, §28-505.3

Before the Department of Buildings can issue a permit for the alteration or demolition of a multiple dwelling on the Certification of No Harassment Pilot Program building list, the owner must obtain a "Certification of No Harassment" from the Department of Housing Preservation and Development ("HPD") stating that there has not been harassment of the building's lawful occupants during a specified time period. Harassment is conduct by an owner that is intended to cause, or does cause, residents to leave or otherwise surrender any of their legal occupancy rights. It can include, but is not limited to, failure to provide essential services (such as heat, water, gas, or electricity), illegally locking out building residents, starting frivolous lawsuits, and using threats or physical force.

The owner of the building identified above has applied for a Certification of No Harassment. If you have any comments or evidence of harassment at this building, please notify HPD at **CONH Unit, 100 Gold Street, 6<sup>th</sup> Floor, New York, NY 10038**, by letter postmarked not later than 45 days from the date of this notice or by an in-person statement made within the same period. To schedule an appointment for an in-person statement, please call (212) 863-5277 or (212) 863-8211.

f15-26

### MAYOR'S OFFICE OF CONTRACT SERVICES

#### ■ NOTICE

Notice of Intent to Issue New Solicitations Not Included in FY 2019 Annual Contracting Plan and Schedule

NOTICE IS HEREBY GIVEN that the Mayor will be issuing the following solicitation(s) not included in the FY 2019 Annual

Contracting Plan and Schedule that is published, pursuant to New York City Charter § 312(a):

Agency: Department of Environmental Protection  
Description of services sought: OEM/DEP: Emergency Response, Category 8; Environmental Testing Services  
Start date of the proposed contract: 8/1/2019  
End date of the proposed contract: 7/31/2024  
Method of solicitation the agency intends to utilize: Competitive Sealed Bid  
Personnel within substantially similar titles within the agency: None  
Headcount of personnel in substantially similar titles within agency: 0

Agency: Department of Environmental Protection  
Description of services sought: OEM/DEP: Emergency Response, Category 16; Environmental Remediation Services  
Start date of the proposed contract: 8/1/2019  
End date of the proposed contract: 7/31/2024  
Method of solicitation the agency intends to utilize: Competitive Sealed Bid  
Personnel within substantially similar titles within the agency: None  
Headcount of personnel in substantially similar titles within agency: 0

• f25

Notice of Intent to Issue New Solicitation(s) Not Included in FY 2019 Annual Contracting Plan and Schedule

**NOTICE IS HEREBY GIVEN** that the Mayor will be issuing the following solicitation(s) not included in the FY 2019 Annual Contracting Plan and Schedule that is published, pursuant to New York City Charter § 312(a):

Agency: Department of Homeless Services (DHS)  
Nature of services sought: On-Call Lead Abatement Services in Brooklyn  
Start date of the proposed contract: 7/1/2019  
End date of the proposed contract: 6/30/2022  
Method of solicitation the agency intends to utilize: Competitive Sealed Bid  
Personnel in substantially similar titles within agency: None  
Headcount of personnel in substantially similar titles within agency: 0

Agency: Department of Homeless Services (DHS)  
Nature of services sought: On-Call Lead Abatement Services in the Bronx  
Start date of the proposed contract: 7/1/2019  
End date of the proposed contract: 6/30/2022  
Method of solicitation the agency intends to utilize: Competitive Sealed Bid  
Personnel in substantially similar titles within agency: None  
Headcount of personnel in substantially similar titles within agency: 0

Agency: Department of Homeless Services (DHS)  
Nature of services sought: On-Call Lead Abatement Services in Manhattan and Staten Island  
Start date of the proposed contract: 7/1/2019  
End date of the proposed contract: 6/30/2022  
Method of solicitation the agency intends to utilize: Competitive Sealed Bid  
Personnel in substantially similar titles within agency: None  
Headcount of personnel in substantially similar titles within agency: 0

Agency: Department of Homeless Services (DHS)  
Nature of services sought: On-Call General Construction Contract at PATH (Prevention Assistance & Temporary Housing Center)  
Start date of the proposed contract: 7/1/2019  
End date of the proposed contract: 6/30/2022  
Method of solicitation the agency intends to utilize: Competitive Sealed Bid  
Personnel in substantially similar titles within agency: None  
Headcount of personnel in substantially similar titles within agency: 0

• f25

Notice of Intent to Extend Contract(s) Not Included in FY 2019 Annual Contracting Plan and Schedule

**NOTICE IS HEREBY GIVEN** that the Mayor will be entering into the following extension(s) of (a) contract(s) not included in the FY 2019 Annual Contracting Plan and Schedule that is published, pursuant to New York City Charter § 312(a):

Agency: Department of Homeless Services (DHS)  
FMS Contract #: 20171406231  
Vendor: ADCO Service Corp.  
Description of services: On-Call Snow Removal, Citywide  
Award method of original contract: CSB  
FMS Contract type: 47  
End date of original contract: 10/31/2019  
Method of renewal/extension the agency intends to utilize: PPB Rule Section (4-04)  
New start date of the proposed renewed/extended contract: 11/1/2019  
New end date of the proposed renewed/extended contract: 10/31/2021  
Modifications sought to the nature of services performed under the contract: No change to the original scope (more of the same service)  
Reason(s) the agency intends to renew/extend the contract: The vendor performed satisfactorily and DHS needs to continue to provide this service  
Personnel in substantially similar titles within agency: None  
Headcount of personnel in substantially similar titles within agency: 0

Agency: Department of Homeless Services (DHS)  
FMS Contract #: 20171408236  
Vendor: Slade Industries, Inc.  
Description of services: On-Call Maintenance & Repair of Elevator Systems, Citywide  
Award method of original contract: CSB  
FMS Contract type: 50  
End date of original contract: 11/30/2019  
Method of renewal/extension the agency intends to utilize: PPB Rule Section (4-04)  
New start date of the proposed renewed/extended contract: 12/1/2019  
New end date of the proposed renewed/extended contract: 11/30/2021  
Modifications sought to the nature of services performed under the contract: No change to the original scope (more of the same service)  
Reason(s) the agency intends to renew/extend the contract: The vendor performed satisfactorily & DHS needs to continue to provide this service  
Personnel in substantially similar titles within agency: None  
Headcount of personnel in substantially similar titles within agency: 0

• f25

## LATE NOTICE

### ECONOMIC DEVELOPMENT CORPORATION

#### ■ SOLICITATION

#### *Goods and Services*

#### **STATEN ISLAND ESPLANADE EMERGENCY BULKHEAD REPAIR RFP FOR THE PROVISION OF ENGINEERING, DESIGN AND RELATED SERVICES** - Request for Proposals - PIN# 4915XX - Due 3-26-19 at 4:00 P.M.

New York City Economic Development Corporation (NYCEDC), is seeking a consultant or consultant team, to provide MEP engineering, civil engineering, general architecture, geotechnical engineer, structural engineer, surveying engineer, code expediting, cost estimating and value engineering, and other design services, for the Staten Island Esplanade Emergency Bulkhead Repairs. The consultant will be responsible for all design team services, including but not limited to: overall project coordination; obtaining utility surveys; civil and related engineering services; architecture services; coordination of contract documents; sustainable design and other environmental initiatives; permitting from relevant agencies; cost estimating; tracking Hazard Mitigation; and value engineering; and assistance in strategic efforts to develop construction phases for the project. Additional Services may be added at the sole discretion of the NYCEDC.

Funding for this project is being provided under the FEMA Public Assistance Program, Hurricane Sandy Disaster DR-4085-NY. FEMA funding requires that the selected consultant or consultant team track and separate the different scopes of work and associated costs. This delineation should be made on all of the contract documents, which include, but are not limited to: the plans, drawings, specifications, estimates, bid forms and contractor invoices.

NYCEDC, plans to select a consultant on the basis of factors stated in the RFP which include, but are not limited to: the quality of the proposal, experience of key staff identified in the proposal, experience and quality of any subcontractors proposed, demonstrated successful experience in performing services similar to those encompassed in the RFP, and the proposed fee.

It is the policy of NYCEDC, to comply with all Federal, State and City laws and regulations, which prohibit unlawful discrimination because of race, creed, color, national origin, sex, age, disability, marital status and other protected category and to take affirmative action in working with contracting parties, to ensure certified Minority and Women-Owned Business Enterprises (M/WBEs), share in the economic opportunities, generated by NYCEDC's projects and initiatives. Please refer to the Equal Employment and Affirmative Compliance for Non-Construction Contracts Addendum in the RFP.

This project has Minority and Women-Owned Business Enterprise ("M/WBE") participation goals, and all respondents will be required to submit an M/WBE Participation Proposal with their response. To learn more about NYCEDC's M/WBE program, visit <http://www.nycedc.com/opportunitymwdbe>. For the list of companies who have been certified with the New York City Department of Small Business Services as M/WBE, please go to the [www.nyc.gov/buycertified](http://www.nyc.gov/buycertified).



NYCEDC established the Kick Start Loan programs for Minority, Women and Disadvantaged Business Enterprise (M/W/DBE) interested in working on public construction projects. Kick Start Loans facilitates financing for short-term mobilization needs such as insurance, labor, supplies and equipment. Bidders/subcontractors are strongly encouraged to visit the NYCEDC website, at www.nycedc.com/opportunitymwdbe, to learn more about the program.

An optional informational session, will be held on Tuesday, March 5, 2019, at 10:00 A.M., at 110 William Street, Room 4A/B, New York, NY 10038. Those who wish to attend, should RSVP, by email, to siebulkheadrfp@edc.nyc, on or before March 4, 2019.

Respondents may submit questions and/or request clarifications from NYCEDC, no later than 5:00 P.M., on Monday, March 11, 2019. Questions regarding the subject matter of this RFP, should be directed to siebulkheadrfp@edc.nyc. For all questions that do not pertain to the subject matter of this RFP, please contact NYCEDC's Contracts Hotline, at (212) 312-3969. Answers to all questions will be posted by Tuesday, March 19, 2019, to www.nycedc.com/RFP.

The RFP is available for in-person pick-up between 9:30 A.M. and 4:30 P.M., Monday through Friday, from NYCEDC. Please submit five (5) sets of hard copies and two (2) electronic versions (on CD or USB) of your proposal to: NYCEDC, Attention: Maryann Catalano, Chief Contracting Officer, Contracts.

Use the following address unless otherwise specified in notice, to secure, examine or submit bid/proposal documents, vendor pre-qualification and other forms; specifications/blueprints; other information; and for opening and reading of bids at date and time specified above.

Economic Development Corporation, 110 William Street, 4th Floor, New York, NY 10038. Maryann Catalano (212) 312-3536; Fax: (212) 312-3918; siebulkheadrfp@edc.nyc

Accessibility questions: Equal Access Office, equalaccess@edc.nyc, or (212) 312-6602, by: Monday, March 4, 2019, 10:00 A.M.



• f25

CONTRACTS

SOLICITATION

Goods and Services

FULL SERVICE FIRE ALARM MAINTENANCE, REPAIRS AND EMERGENCY SERVICES AT BUSH TERMINAL - Request for Proposals - PIN# 748800XX - Due 4-1-19 at 4:00 P.M.

New York City Economic Development Corporation (NYCEDC), is seeking a contractor to provide standard services, for the Fire Alarm systems, located at the Bush Terminal, and various sites managed by NYCEDC, on a "When and Where" basis. Standard Services include pre-inspection, scheduled monthly maintenance, replacement of systems as required and record keeping. They will perform any necessary repairs and must respond to emergency calls when needed.

NYCEDC, plans to select a consultant on the basis of factors stated in the RFP which include, but are not limited to: the quality of the proposal, experience of key staff identified in the proposal, experience and quality of any subcontractors proposed, demonstrated successful experience in performing services similar to those encompassed in the RFP, and the proposed fee, if applicable.

It is the policy of NYCEDC, to comply with all Federal, State and City laws and regulations, which prohibit unlawful discrimination because of race, creed, color, national origin, sex, age, disability, marital status and other protected category and to take affirmative action in working with contracting parties, to ensure certified Minority and Women-Owned Business Enterprises (MWBs), share in the economic opportunities, generated by NYCEDC's projects and initiatives. Please refer to the Equal Employment and Affirmative Compliance for Non-Construction Contracts Addendum in the RFP.

Companies who have been certified with the New York City Department of Small Business Services as Minority and Women-Owned Business Enterprises ("M/WBE"), are strongly encouraged to apply. To learn more about M/WBE certification and NYCEDC's M/WBE program, please visit http://www.nycedc.com/opportunitymwdbe.

An optional informational session, will be held on Monday, March 11, 2019, at 10:00 A.M., at NYCEDC. Those who wish to attend, should RSVP, by email, to bushfirealarm2019@edc.nyc, on or before March 10, 2019.

Respondents may submit questions and/or request clarifications from NYCEDC, no later than 5:00 P.M., on Monday, March 18, 2019. Questions regarding the subject matter of this RFP, should be directed to bushfirealarm2019@edc.nyc. For all questions that do not pertain to the subject matter of this RFP, please contact NYCEDC's Contracts Hotline, at (212) 312-3969. Answers to all questions will be posted by Monday, March 25, 2019, to www.nycedc.com/RFP.

The RFP is available for in-person pick-up between 9:30 A.M. and 4:30 P.M., Monday through Friday, from NYCEDC. Please submit four (4) sets of your proposal to: NYCEDC, Attention: Maryann Catalano, Chief Contracting Officer, Contracts.

Use the following address unless otherwise specified in notice, to secure, examine or submit bid/proposal documents, vendor pre-qualification and other forms; specifications/blueprints; other information; and for opening and reading of bids at date and time specified above.

Economic Development Corporation, 110 William Street, 4th Floor, New York, NY 10038. Maryann Catalano (212) 312-3969; Fax: (212) 312-3918; bushfirealarm2019@edc.nyc

Accessibility questions: Equal Access Office, equalaccess@edc.nyc, or (212) 312-6602, by: Sunday, March 10, 2019, 5:00 P.M.



• f25

EDUCATION

CONTRACTS AND PURCHASING

SOLICITATION

Human Services/Client Services

REQUEST FOR EXPRESSIONS OF INTEREST (RFEI) RESEARCH AND EXPERIENCE WITH THE MANAGEMENT AND LABOR PARTNERSHIPS AND IMPLEMENTATION OF THE BRONX COLLABORATIVE SCHOOLS MODEL ("BRONX PLAN") - Other PIN# RFEI0001 - Due 2-28-19 at 1:00 P.M.

Please note that ALL proposals are due, at 65 Court Street, Room 1201, Brooklyn, NY 11201, Attn: Bid Unit/Vendor Resources. Login to the Vendor Portal to download the RFEI. Click on "Download Solicitations" and in the search field, type in "RFEI0001" and then hit the "Search" button. The solicitation will show up and then you can proceed to click on the "Add to Shopping Cart" button, then click on the "Checkout" button and proceed to check out. If you cannot download the RFEI, please send an email to VendorHotline@schools.nyc.gov, with the RFEI0001 title in the subject.

The New York City Department of Education ("DOE is issuing a Request for Expressions of Interest ("RFEI"), from organizations and institutions with experience working collaboratively on organizational change, with both labor and management (e.g., the "Kaiser Model"). These organizations must have interest in providing this expertise as subcontractors, with an additional vendor or vendors in the implementation of the Bronx Plan (developed jointly with the United Federation of Teachers ("UFT"), beginning in March 2019 through June 2019. The results of this RFEI, will be made available to those potential vendors as a resource for them to possibly select organizations or institutions familiar with the Kaiser Model as subcontractors. However, potential vendors may select subcontractors familiar with the Kaiser Model that have not responded to this RFEI. Responses to this RFEI are welcome from organizations and institutions, from any field with a demonstrated record of working with management and labor, in a collaborative way, with experience in the education sector desired. Organizations with specific experience providing school-based facilitation and training on consensus-based decision-making, and other collaborative practices are ideal.

Questions regarding this RFEI, should be addressed to Bronxplan@schools.nyc.gov.

The New York City Department of Education (DOE), strives to give all businesses, including Minority and Women-Owned Business Enterprises (MWBs), an equal opportunity to compete for DOE procurements. The DOE's mission, is to provide equal access to procurement opportunities, for all qualified vendors, including MWBs, from all segments of the community. The DOE works to enhance the ability of MWBs to compete for contracts. DOE is committed to ensuring that MWBs fully participate in the procurement process.

Use the following address unless otherwise specified in notice, to secure, examine or submit bid/proposal documents, vendor pre-qualification and other forms; specifications/blueprints; other information; and for opening and reading of bids at date and time specified above.

Education, 65 Court Street, Room 1201, Brooklyn, NY 11201. Joannasia Collier (718) 935-5013; Fax: (718) 228-8873; jcollier@schools.nyc.gov



• f25