



THE CITY RECORD

Official Journal of The City of New York

THE CITY RECORD U.S.P.S. 0114-660
Printed on paper containing 30% post-consumer material

VOLUME CXLVI NUMBER 131

TUESDAY, JULY 9, 2019

Price: \$4.00

TABLE OF CONTENTS

PUBLIC HEARINGS AND MEETINGS

Borough President - Bronx	3313
Borough President - Queens	3314
City Planning Commission	3316
Civic Engagement Commission	3319
Board of Correction	3319
Board of Education Retirement System	3319
Employees' Retirement System	3319
Landmarks Preservation Commission	3320
Transportation	3321

COURT NOTICES

Supreme Court	3322
Richmond County	3322
Court Notice Maps	3335

PROPERTY DISPOSITION

Citywide Administrative Services	3323
Office of Citywide Procurement	3323
Housing Preservation and Development	3324
Police	3324

PROCUREMENT

Administration for Children's Services	3324
Citywide Administrative Services	3325

Emergency Management	3325
Agency Chief Contracting Officer	3325
Environmental Protection	3325
Agency Chief Contracting Office	3325
Health and Mental Hygiene	3325
Homeless Services	3326
Contracts	3326
Housing Authority	3326
Procurement	3326
Human Resources Administration	3326
Department of Social Services	3326
Investigation	3327
Agency Chief Contracting Officer	3327
Office of Management and Budget	3327
General Counsel	3327
Parks and Recreation	3327
Contracts	3328
Sanitation	3329
Agency Chief Contracting Officer	3329

AGENCY RULES

Correction	3329
------------	------

SPECIAL MATERIALS

Comptroller	3330
Changes in Personnel	3330

LATE NOTICE

Citywide Administrative Services	3334
----------------------------------	------

THE CITY RECORD

BILL DE BLASIO

Mayor

LISETTE CAMILO

Commissioner, Department of Citywide
Administrative Services

ELI BLACHMAN

Editor, The City Record

JANAE C. FERREIRA

Assistant Editor, The City Record

Published Monday through Friday except legal holidays by the New York City Department of Citywide Administrative Services under Authority of Section 1066 of the New York City Charter.

Subscription \$500 a year, \$4.00 daily (\$5.00 by mail). Periodicals Postage Paid at New York, NY
POSTMASTER: Send address changes to
THE CITY RECORD, 1 Centre Street,
17th Floor, New York, NY 10007-1602

Editorial Office/Subscription Changes:
The City Record, 1 Centre Street, 17th Floor,
New York, NY 10007-1602 (212) 386-0055

Visit The New City Record Online (CROL)
at www.nyc.gov/cityrecord for a
searchable database of all notices published
in the City Record.

PUBLIC HEARINGS AND MEETINGS

See Also: Procurement; Agency Rules

BOROUGH PRESIDENT - BRONX

■ PUBLIC HEARINGS

A PUBLIC HEARING IS BEING CALLED by the President of the Borough The Bronx, Honorable Ruben Diaz Jr. The hearing will be held, on Thursday, July 11, 2019 commencing, at 11:00 A.M., in the office of the Borough President, 851 Grand Concourse, Room 206, Bronx, NY 10451. The following matter will be heard:



CD #8-ULURP APPLICATION NO: C 190403 ZMX- Bronx Special District Text Update

IN THE MATTER OF an application submitted by the New York City Department of City Planning, pursuant to Sections 197-c and 201 of the New York City Charter for the amendment of the Zoning Map, Section Nos. 1a, 1b, 1c, and 1d:

1. Eliminating a Special Natural Area District (NA-2), bounded by a boundary line of The City of New York, Riverdale Avenue, a line 300 feet southerly of West 261st Street, Independence Avenue, a line 600 feet northerly of West 256th Street, Arlington Avenue, West 254th Street, Henry Hudson Parkway West, West 252nd Street, Henry Hudson Parkway East, West 253rd Street, The Post Road, West 252nd Street, Tibbett Avenue, West 244th Street, Manhattan College Parkway, Henry Hudson Parkway East, West 246th Street, Henry Hudson Parkway West, West 249th Street, Arlington Avenue, a line perpendicular to the easterly street line of Arlington Avenue distant 268 feet northerly (as measured along the street line), from the point of intersection of the easterly street line of Arlington Avenue and the northwesterly street line of West 246th Street, West 246th Street, Independence Avenue, West 240th Street, the center line of the former West 240th Street and its westerly centerline prolongation, Douglass Avenue, West 235th Street, Independence Avenue, West 232nd Street, Henry Hudson Parkway, West 231st Street, Independence Avenue, the westerly centerline prolongation of West 230th Street, Palisade Avenue, a line 620 feet southerly of the westerly prolongation of the southerly street line of West 231st Street, the easterly boundary line of Penn Central R.O.W. (Metro North Hudson Line), the northerly, easterly and southeasterly boundary line of a park and its southwesterly prolongation, Edsall Avenue (northerly portion), Johnson Avenue, the southerly boundary line of a park and its easterly and westerly prolongations, the U.S. Pierhead and Bulkhead Line, the northwesterly prolongation of the U.S. Pierhead and Bulkhead Line, and the westerly boundary line of a park and its southerly and northerly prolongations; and
2. Establishing a Special Natural Resources District (SNRD), bounded by a boundary line of The City of New York, Riverdale Avenue, a line 300 feet southerly of West 261st Street,

Independence Avenue, a line 600 feet northerly of West 256th Street, Arlington Avenue, West 254th Street, Henry Hudson Parkway West, West 252nd Street, Henry Hudson Parkway East, West 253rd Street, The Post Road, West 252nd Street, Tibbett Avenue, West 244th Street, Manhattan College Parkway, Henry Hudson Parkway East, West 246th Street, Henry Hudson Parkway West, West 249th Street, Arlington Avenue, a line perpendicular to the easterly street line of Arlington Avenue distant 268 feet (as measured along the street line) from the point of intersection of the easterly street line of Arlington Avenue and the northwesterly street line of West 246th Street, West 246th Street, Independence Avenue, West 240th Street, the centerline of the former West 240th Street and its westerly centerline prolongation, Douglass Avenue, West 235th Street, Independence Avenue, West 232nd Street, Henry Hudson Parkway, West 231st Street, Independence Avenue, the westerly centerline prolongation of West 230th Street, Palisade Avenue, a line 620 feet southerly of the westerly prolongation of the southerly street line of West 231st Street, the easterly boundary line of Penn Central R.O.W. (Metro North Hudson Line), the northerly, easterly and southeasterly boundary lines of a park and its southwesterly prolongation, Edsall Avenue (northerly portion), Johnson Avenue, the southerly boundary line of a park and its easterly and westerly prolongations of the U.S. Pierhead and Bulkhead Line, the westerly boundary line of a park and its southerly and northerly prolongations.

Borough of The Bronx, Community District 8, as shown on a diagram (for illustrative purposes only) dated May 6, 2019.

ANYONE WISHING TO SPEAK MAY REGISTER AT THE HEARING. PLEASE DIRECT ANY QUESTIONS CONCERNING THIS MATTER TO THE OFFICE OF THE BOROUGH PRESIDENT, (718) 590-6124.

Accessibility questions: Sam Goodman (718) 590-6124, by: Wednesday, July 10, 2019, 5:00 P.M.



fy3-10

BOROUGH PRESIDENT - QUEENS

■ PUBLIC HEARINGS

NOTICE IS HEREBY GIVEN that a Public Hearing, will be held by the Borough President of Queens, Melinda Katz, on **Thursday, July 11, 2019**, at 10:30 A.M., in the Borough President's Conference Room, located at 120-55 Queens Boulevard, Kew Gardens, NY 11424, on the following items:

CD Q11 - BSA #982-83 BZ

IN THE MATTER OF an application submitted by Rothkrug Rothkrug & Spector, LLP, on behalf of Barone Properties, Inc., pursuant to Section 11-411 of the NYC Zoning Resolution, for an extension and amendment of a previously approved variance and extension of time, to obtain a Certificate of Occupancy, for a commercial building, within an R3-2 District, located at **191-20 Northern Boulevard**, Block 5513, Lot 27, Zoning Map 10d, Bayside, Borough of Queens.

CD Q07 - BSA #245-03 BZ

IN THE MATTER OF an application submitted by Seyfarth Shaw LLP, on behalf of Allied Enterprises NY, LLC, pursuant to Section 73-243 of the NYC Zoning Resolution, for an extension of term of a special permit, to allow an accessory drive-through facility, at an existing eating and drinking establishment, within a C1-2/R3-2 District, located at **160-11 Willets Point Boulevard**, Block 4758, Lot 100, Zoning Map 10c, Whitestone, Borough of Queens.

CD Q13 - BSA #2019-156 BZ

IN THE MATTER OF an application submitted by Amato Law Group, PLLC, on behalf of BHB Investment Holdings Glen Oaks, LLC d/b/a Goldfish Swim School, pursuant to Section 73-36 of the NYC Zoning Resolution, for a special permit, to allow the operation of a physical culture establishment, in an existing commercial building, within a C4-1, R3-2 Districts, located at **257-09 Union Turnpike**, Block 8513, Lot 2, Zoning Map 11d, Glen Oaks, Borough of Queens.

CD Q14 - BSA #2018-173 BZ

IN THE MATTER OF an application submitted by the Law Office of Jay Goldstein, on behalf of Beachfront Developers LLC, pursuant to Section 72-21 of the NYC Zoning Resolution, for a bulk variance from floor area, lot coverage, height and setback, and parking regulations, to allow development of a mixed-use 17-story building, in an R6 District, located at **128 Beach 9th Street**, Block 15612, Lot 26, Zoning Map 31a, Far Rockaway, Borough of Queens.

CD Q13 - BSA #2019-38 BZ

IN THE MATTER OF an application submitted by Sheldon Lobel, PC, on behalf of Peabody Real Estate Co., Inc., pursuant to Section 73-36 of the NYC Zoning Resolution, for a special permit, to allow the operation of a physical culture establishment on the ground floor in the existing

building, within an M1-1 District, located at **222-34/40 96th Avenue, aka 96-45 222nd Street, aka 222-02/28 96th Avenue**, Block 10812, Lot 91, Zoning Map 15c, Queens Village, Borough of Queens.

CD Q01 - BSA #2019-45 BZ

IN THE MATTER OF an application submitted by Sheldon Lobel P.C., on behalf of Michael Wong, pursuant to Section 72-21 of the NYC Zoning Resolution, for a variance from side yard requirements, to allow development of a three-story, 2-family residential building, in an R5 District, located at **31-45 41st Street**, Block 679, Lot 23, Zoning Map 9b, Astoria, Borough of Queens.

CD Q10 - BSA #2019-58 BZ

IN THE MATTER OF an application submitted by the Law Office of Jay Goldstein, PLLC, on behalf of JSB Realty No. 2, LLC, pursuant to Section 73-244 of the NYC Zoning Resolution, for a Special Permit, to allow an eating and drinking establishment with entertainment and a capacity of more than 200 persons, located within an R4/C2-2 District, at **133-35 79th Street**, Block 11359, Lot, Zoning Map 18a, Ozone Park, Borough of Queens.

CD Q06 - BSA #2019-84 BZ

IN THE MATTER OF an application submitted by Akerman LLP, on behalf of 107-18 Realty Associates, pursuant to Section 73-36 of the NYC Zoning Resolution, for a special permit, to legalize the operation of a physical culture establishment, within a C4-4A/Special Forest Hills District, located at **107-18 70th Road**, Block 3239, Lot 38, Zoning Map 14a, Forest Hills, Borough of Queens.

CD Q01 - BSA #2019-88 BZ

IN THE MATTER OF an application submitted by Akerman LLP, on behalf of Astoria 31st Street Developers LLC, pursuant to Section 73-36 of the NYC Zoning Resolution, for a Special Permit, to legalize the operation of a physical culture establishment (PCE), in a C4-3 District, located at **31-57 31st Street**, Block 613, Lot 7502, Astoria, Borough of Queens.

CD Q04 - ULURP #C060218 ZSQ

IN THE MATTER OF an application submitted by Fried, Frank, Harris, Shriver & Jacobsen, on behalf of LSS Leasing Limited Liability Company, pursuant to Sections 197-c and 201 of the New York City Charter, for the grant of a special permit, pursuant to Section 74-512* of the NYC Zoning Resolution to allow:

1. A public parking facility with a maximum capacity of 706 parking spaces including 356 self-park spaces on the ground floor, 2nd floor and roof of an existing 2-story garage building;
2. To allow up to 350 spaces to be located on the roof of such public parking facility;
3. To allow floor space on one or more stories and up to a height of 23 feet above curb level to be exempted from the definition of floor area as set forth in Section 12-10(DEFINITIONS); and
4. And to waive the reservoir space requirements of Section 74-512(c) for a public parking garage existing before [date of adoption] that was granted a special permit, pursuant to this Section.

CD Q14 - ULURP #180282 ZMQ

IN THE MATTER OF an application submitted by Eric Palatnik P.C., on behalf of Denis S. O'Connor Inc., pursuant to Sections 197-c and 201 of the NYC Charter, for an amendment of the Zoning Map, Section No. 30c, by establishing within an existing R4-1 District, a C2-3 District, bounded by Beach Channel Drive, Beach 91st Street, a line southeasterly of Beach Channel Drive, a line northeasterly of Beach 92nd Street, a line 75 feet southeasterly of Beach Channel Drive, and Beach 92nd Street, Borough of Queens, Community District 14, as shown on a diagram (for illustrative purposes only), dated May 6, 2019, and subject to the conditions of CEQR Declaration E-534.

CD Q07 - ULURP #C180291 ZMQ

IN THE MATTER OF an application submitted by Akerman, LLP, on behalf of Enrico Scarda, pursuant to Sections 197-c and 201 of New York City Charter, for an amendment of the Zoning Map, Section No 7d, by establishing within an existing R3-1 District, a C1-3 District, bounded by Cross Island Parkway Service Road South, a line perpendicular to the northeasterly street line of Clintonville Street distant 85 feet southeasterly (as measured along the street line) from the point of intersection of the northeasterly street line of Clintonville Street and the southerly street line of Cross Island Parkway, and Clintonville Street, Borough of Queens, Community District 7, as shown on a diagram (for illustrative purposes only), dated May 6, 2019, and subject to the conditions of CEQR Declaration E-535.

CD Q01 - ULURP #190124 ZMQ

IN THE MATTER OF an application submitted by Richard Bass, AICP, on behalf of 44-01 Northern Boulevard, LLC, pursuant to Sections 197-c and 201 of the NYC Charter, for the amendment of the Zoning Map, Section No. 9b:

1. changing from an M1-1 District, to an R6B District property, bounded by 44th Street, a line 100 feet southwest of 34th Avenue, 45th Street, and a line 200 feet of 34th Avenue;

2. changing from an M1-1 District, to an R7X District property, bounded by 44th Street, a line 200 feet southwesterly of 34th Avenue, 45th Street, and Northern Boulevard;
3. establishing within the proposed R6B District, a C2-4 District, bounded by a line 150 northerly of Northern Boulevard, 45th Street, and a line 200 feet southwesterly of 34th Avenue; and
4. establishing within the proposed R7X District, a C2-4 District, bounded by 44th Street, a line 150 feet northerly of Northern Boulevard, a line 200 feet southwesterly of 34th Avenue, 45th Street, and Northern Boulevard;

Borough of Queens, Community District 1, as shown on a diagram (for illustrative purposes only), dated May 20, 2019, and subject to the conditions of CEQR Declaration of E-537. (Related ULURP #N190125 ZRQ).

CD Q01 – ULURP #190125 ZRQ

IN THE MATTER OF an application submitted by Akerman LLP, on behalf of 44-01 Northern Boulevard, LLC, pursuant to Sections 197-c and 201 of the New York City Charter, for a zoning text amendment, to designate the Project Area as a Mandatory Inclusionary Housing (“MIH”) area, Borough of Queens, Community District 1, as shown on a diagram (for illustrative purposes only), dated May 20, 2019, and subject to the conditions of CEQR Declaration E-537. (Related ULURP #190124 ZMQ)

CD Q06 – ULURP #C190422 ZMQ

IN THE MATTER OF an application submitted by Sheldon Lobel, PC., on behalf of Dr T’s Pediatrics, PLLC, pursuant to Sections 197-c and 201 of the New York City Charter, for an amendment of the Zoning Map, Section No. 14a, changing from an R1-2A District, to an R3-2 District, property, bounded by 71st Road, a line 100 feet northeasterly of 112th Street, 72nd Avenue and 112th Street, Borough of Queens, Community District 6, as shown on a diagram (for illustrative purposes only), dated May 20, 2019.

CD Q01 – ULURP #190424 PCQ

IN THE MATTER OF an application submitted by the New York Fire Department and the Department of Citywide Administrative Services, pursuant to Section 197-c of the New York City Charter, for site selection and acquisition of property, located at **19-40 42nd Street** (Block 800, p/o Lot 10), for use as an ambulance station.

CD Q01 – ULURP #190443 ZSQ

IN THE MATTER OF an application submitted by Vincent Petraro, PLLC, on behalf of 3500 48th Street and 3500 Property LLC, pursuant to Sections 197-c and 201 of the NYC Charter, for the grant of a Special Permit, pursuant to Section 74-922 of the NYC Zoning Resolution, to allow certain Large retail establishments (Use Group 6 and/or 10A uses), with no limitation on floor area per establishment within two existing buildings, one proposed to be enlarged, on property, located at **34-50 48th Street** (Block 143, Lots 10 & 21), in an M1-1 District, Borough of Queens, Community District 1.

CD Q10 – ULURP #190458 ZSQ

IN THE MATTER OF an application filed by Stroock & Stroock & Lavan, on behalf of South Conduit Property Owner, LLC, pursuant to Sections 197-c and 201 of the NYC Charter, for the grant of a Special Permit, pursuant to Section 74-932 of the NYC Zoning Resolution, to allow, within a designated area in a Manufacturing District in Subarea 2, as shown on the maps in Appendix J (Designated Areas Within Manufacturing Districts), the development of a self-storage facility (Use Group 16D), not permitted, pursuant to the provisions of Section 42-121 (Use Group 16D self-service storage facilities), on portions of the cellar, ground floor and second floor, and on the third, fourth and fifth floors of a proposed 5-story building, in an M1-2 District, on property, located at **130-02 to 130-24 South Conduit Avenue**, Block 11884, Lot 150), Zoning Map No. 18d, South Ozone Park, Borough of Queens.

CD Q10 & Q14 – ULURP #190396 PCQ

IN THE MATTER OF an application submitted by the Department of Housing Preservation and Development, the Department of Parks and Recreation, and the Department of Citywide Administrative Services, pursuant to Section 197-c of the NYC Charter, for the site selection of properties located at:

Bayview Avenue & Broadway (Block 14225, Lots 178 & 180), 25 Bayview Avenue (Block 14225, Lot 209), Bayview Avenue & Broadway (Block 14228, Lot 210), 145 Broadway (Block 14228, Lot 771) 160-69 Broadway (Block 14234, Lot 500), 66 Broadway (Block 14234, Lot 505), 4 Bridge Street (Block 14234, Lot 537) 25 102 Street (Block 14234, lot 538) 2 Bridge Street (Block 14234, Lot 539), 7 Bridge Street (Block 14234, Lot 574), Broadway & 102 Street (Block 14234m Lots 580, 584 & 588), 75 Broadway (Block 14234, Lot 586), 73 Broadway (Block 14234, Lot 587) for a marsh restoration project; 592 Beach 43 Street (Block 15961, Lot 102), 596 Beach 43 Street (Block 15961, Lot 103), 598 Beach 43 Street (Block 15961, Lot 104) for a recreational use area;

455 Beach 37 Street (Block 15954, Lot 54) for an expansion to Bayswater Park; and 74-16 Hillmeyer Avenue (Block 16061, Lot 33) for an expansion of the Brant Point Wildlife Sanctuary. (Related ULURP Nos. 190397 PQQ, 190398 PQQ)

CD Q10 & Q14 – ULURP #190397 PQQ

IN THE MATTER OF an application submitted by the Department of Housing Preservation and Development, and the Department of Citywide Administrative Services, pursuant to Section 197-c of the NYC Charter for the acquisition of properties located at:

14a Bayview Avenue (Block 14228, Lot 167), 99-01 162 Avenue (Block 14228, Lot 731), 99-41 Russell Street (Block 14231, Lot 819), 99-75 First Street (Block 14231, Lot 1120), 102-16 160 Avenue (Block 14234, Lots 280 & 281) 102-12a 160 Avenue (Block 14234, Lots 282, & 283), 102-14 Russell Street (Block 14238, Lot 1044), 99-73 163 Road (Block 14243, Lot 1219), 99-69 163 Road (Block 14243, Lot 1222), 102-08 164 Road (Block 14254, Lot 1653), 99-76 165 Avenue (Block 14225, Lot 1791), 325 Bert Road (Block 15304, Lot 3), 10-11 Cross Bay Boulevard (Block 15315, Lot 43) 12 West 12 Road (Block 15317, Lot 32), 10 West 12 Road (Block 15317, Lot33), 37 West 13 Road (Block 15317, Lot 67), 56 West 18 Road (Block 15323, Lot 17), 17 East 1 Road (Block 15376, Lot 710), 115 East 6 Road (Block 15400, Lot 10), 540 Cross Bay Boulevard (Block 15400, Lot 40), 506 Cross Bay Boulevard (Block 15400, Lot 63), 18 East 6 Road (Block 15451, Lot 21), 18 East 6 Road (Block 15451, Lot 22), 9 Noel Road (Block 15452, Lot 26), 101 East 7 Road (Block 15454, Lot 31), 112 Noel Road (Block 15456, Lot 15), 206 East 6 Road (Block 15457, Lot 3), 610 Walton Road (Block 15457, Lot 30), 11 East 9 Road (Block 15460, Lot 28), 13 East 10 Road (Block 15461, Lot 30), 12-10 Cross Bay Boulevard (Block 15477, Lot 18), 14-16 Cross Bay Boulevard (Block 15479, Lot 15), 12-04 Church Road (Block 15500, Lot 20), 20-14 Demerest Road (Block 15500, Lot 100), 14-50 Gipson Street (Block 15655, Lot 33), 462 Beach 43 Street (Block 15960, Lot 34), 466a Beach 43 Street (Block 15960, Lot 37), 478 Beach 43 Street (Block 15960, Lot 42), 569 Beach 43 Street (Block 15962, Lot 59), and 74-22 Alameda Avenue (Block 16062, Lot 33) for use as open space; 99-77 First Street (Block 14231, Lot 1123), 99-77 First Street (Block 14231, Lot 1124), 320 Beach 41 Street (Block 15830, Lot 20), 428 Beach 45 Street (Block 15967, Lot 14), 439 Beach 45 Street (Block 15968, Lot 92), 439 Beach 45 Street (Block 15968, Lot 94), 527 Beach 72 Street (Block 16065, Lot 48), 239 Beach 86 Street (Block 16120, Lot 65), 230 Beach 109 Street (Block 16164, Lot 20), 170 Beach 114 Street (Block 16186, Lot 65), 438 Beach 143 Street (Block 16293, Lot 60) to facilitate residential use.

(Related ULURP Nos. 190396 PCQ, 190398 PQQ)

CD Q10 & Q14 – ULURP #190398 PQQ

IN THE MATTER OF an application submitted by the Department of Housing Preservation and Development and the Department of Citywide Administrative Services, pursuant to Section 197-c of the NYC Charter for the disposition of property located at:

14a Bayview Avenue (Block 14228, Lot 167), 99-01 162 Avenue (Block 14228, Lot 731), 99-41 Russell Street (Block 14231, Lot 819), 99-75 First Street (Block 14231, Lot 1120), 102-16 160 Avenue (Block 14234, Lots 280 & 281), 102-12a 160 Avenue (Block 14234, 282 & 283), 102-14 Russell Street (Block 14238, Lot 1044), 99-73 163 Road (Block 14243, Lot1219), 99-69 163 Road (Block 14243, Lot 1222), 102-08 164 Road (Block 14254, Lot 1653), 102-08 164 Road (Block 14254, Lot 1653), 99-76 165 Avenue (Block 14255, Lot1791), 325 Bert Road (Block 15304, Lot 3), 10-11 Cross Bay Boulevard (Block 15315, Lot 43), 12 West 12 Road (Block 15317, Lot 32) 10 West 12 Road (Block 15317, Lot 33), 37 West 13 Road (Block 15317, Lot 67), 56 West 18 Road (Block 15323, Lot 17), 17 East 1 Road (Block 15376, Lot 710), 115 East 6 Road (Block 15400, Lot 10), 540 Cross Bay Boulevard (Block 15400, Lot 40), 506 Cross Bay Boulevard (Block 15400, Lot 63), 18 East 6 Road (Block 15451, Lot 21), 18 East 6 Road (Block 15451, Lot 22), 9 Noel Road (Block 15452, Lot 26), 101 East 7 Road (Block 15454, Lot 31), 112 Noel Road (Block 15456, Lot 15), 2016 East 6 Road (Block 15457, Lot 3), 610Walton Road (Block 15457, Lot 30), 11 East 9 Road (Block 15460, Lot 28), 13 East 10 Road (Block 14561, Lot30), 12-10 Cross Bay Boulevard (Block 15477, Lot 18), 14-16 Cross Bay Boulevard (Block 15479, Lot 15), 12-04Church Road (Block 15500, Lot 20), 20-14 Demerest Road (Block 15500, Lot 100), 14-50 Gipson Street (Block 15655, Lot 33)462 Beach 43 Street (Block 15960, Lot 34), 466a Beach 43 Street (Block 15960, Lot 37), 478 Beach 43 Street (Block 15960, Lot 42), 569 Beach 43 Street (Block 15962, Lot 59), and 74-22 Alameda Avenue (Block 16062, Lot 33) for use as open space; 99-77 First Street (Block 14231, Lot 1123), 99-77 First Street (Block 14231, Lot 1124), 320 Beach 41 Street (Block 15830, Lot 20), 428 Beach 45 (Block 15967, Lot 14), 439 Beach 45 Street (Block 15968, Lot 92), 439 Beach 45 Street (Block 15968, Lot 94), 527 Beach 72 Street (Block 16065, Lot 48), 239 Beach 86 Street (Block 16120, Lot 65), 230 Beach 109 Street (Block 16164, Lot 20), 170 Beach 114 Street (Block 16186, Lot 65), 438 Beach 143 Street (Block 16293, Lot 60) to facilitate residential use.

(Related ULURP Nos. 190396 PCQ, 190397 PQQ)

CD Q14 – ULURP #190251 MMQ

IN THE MATTER OF an application submitted by Akerman LLP on behalf of the Peninsula Rockaway Limited Partnership, pursuant to Sections 197-c and 199 of the NYC Charter for an amendment of the City Map involving:

- the establishment of a portion of Beach 52nd Street between rockaway Beach Boulevard and Shorefront Parkway;
- the adjustment of grades and block dimensions necessitated thereby;

including authorization for any acquisition or disposition of real property related thereto, in Community District 14, Borough of Queens, in accordance with Map No. 5033 dated April 17, 2019 and signed by the Borough President.

(Related: ULURPs #190325 ZMQ, N190364 ZRQ, 190366 ZSQ, 190375 ZSQ)

CD Q14 - ULURP #190352 ZMQ

IN THE MATTER OF an application submitted by Akerman LLP, on behalf of the Peninsula Rockaway Limited Partnership, pursuant to Sections 197-c and 20-1 of the NYC Charter, for the amendment of the Zoning Map Section No. 30c:

1. eliminating from within an existing R5 District, a C1-2 district, bounded by a line 420 feet southerly of Beach Channel Drive, Beach 50th Street, Rockaway Beach Boulevard, and the easterly street line of former Beach 51st Street;
2. changing from an R5 District, to a C4-4 District, property, bounded by Beach Channel Drive, the westerly street line of former Beach 51st Street, a line 420 feet southerly of Beach Channel Drive, Beach 50th Street, Rockaway Beach boulevard, and Beach 53rd Street; and
3. changing from an C8-1 District, to a C4-3A District, property, bounded by Rockaway Beach Boulevard, a line 100 feet easterly of Beach 52nd Street, a line 85 feet northerly of Shore Front Parkway, and Beach 52nd Street;

Borough of Queens, Community District 14, as shown on a diagram (for illustrative purposes only), dated May 6, 2019, and subject to the conditions of CEQR Declaration E-532.

(Queens Related: ULURPs # 190251 MMQ, N190364 ZRQ, 190366 ZSQ, 190375 ZSQ)

CD Q14 – ULURP #N190364 ZRQ

IN THE MATTER OF an application submitted by Akerman LLP, on behalf of Peninsula Rockaway Limited Partnership, pursuant to Sections 197-c and 201 of the New York City Charter, for a zoning text amendment, to designate the Project Area as a Mandatory Inclusionary Housing (“MIH”) area, Borough of Queens, Community District 14, as shown on a diagram (for illustrative purposes only), dated May 6, 2019, and subject to the conditions of CEQR Declaration E-532.

(Related ULURPs #190251 MMQ, 190352 ZMQ, 190366 ZSQ, 190375 ZSQ)

CD Q14 – ULURP #190366 ZSQ

IN THE MATTER OF an application submitted the Akerman LLP, on behalf of Peninsula Rockaway Limited Partnership, pursuant to Sections 197-c and 201 of the NYC Charter, for the grant of a Special Permit, pursuant to Section 74-743(a)(2) of the NYC Zoning Resolution to modify:

1. the rear yard requirements of Section 23-533 (Required rear yard equivalents for Quality Housing Buildings) and Section 35-53 (Modification of Rear yard Requirements);
2. the side yard requirements of Section 35-54 (Special Provisions Applying to R1 through R5 Districts); and
3. the height and setback requirements of Section 23-664 (Modified height and setback regulations for certain Inclusionary Housing buildings or affordable independent residences for seniors) and Section 35-654 (Modified height and setback regulations, for certain Inclusionary housing buildings or affordable independent residences for seniors);

in connection with a proposed mixed use development, within a large-scale general development, on property, bounded by Beach Channel Drive, the westerly street line of former Beach 51st Street, a line 420 feet southerly of Beach Channel Drive, Beach 50th Street, Rockaway Beach Boulevard, a line 100 feet easterly of Beach 52nd Street, a line 85 feet northerly of Shore Front Parkway, Beach 52nd Street, Rockaway Beach Boulevard and Beach 53rd Street (Block 15842 Lot 1 & p/o Lot 100, Block 15843 Lot 1, and Block 15857 Lot 1 & p/o Lot 7), in a C4-4* and C4-3A* Districts, Borough of Queens, Community District 14.

*Note: The site is proposed to be rezoned by eliminating C1-2 District within an existing R5 district and by changing an existing R5 and C8-1 Districts to C4-4 and C4-3A Districts under a concurrent application for a Zoning Map change (C190352 ZMQ)
(Related ULURPs #190251 MMQ, 190352 ZMQ, N190364 ZRQ, 190375 ZSQ)

CD Q14 – ULURP #190375 ZSQ

IN THE MATTER OF an application submitted the Akerman LLP, on behalf of Peninsula Rockaway Limited Partnership, pursuant to Sections 197-c and 201 of the NYC Charter, for the grant of a Special Permit, pursuant to Section 74-744(c)(1) of the NYC Zoning Resolution, to modify the surface area requirements of Section 32-64 (Surface Area and Illumination Provisions), in connection with a proposed mixed use development, within a large-scale general development, on property, bounded by Beach Channel Drive, the westerly street line of former Beach 51st Street, a line 420 feet southerly of Beach Channel Drive, Beach 50th Street, Rockaway Beach Boulevard, a line 100 feet easterly of Beach 52nd Street, a line 85 feet northerly of Shore Front Parkway, Beach 52nd Street, Rockaway Beach Boulevard and Beach 53rd Street (Block 15842 Lot 1 & p/o Lot 100, Block 15843 Lot 1, and Block 15857 Lot 1 & p/o Lot 7), in a C4-4* and C4-3A* Districts, Borough of Queens, Community District 14.

*Note: The site is proposed to be rezoned by eliminating C1-2 District within an existing R5 district and by changing an existing R5 and C8-1 Districts to C4-4 and C4-3A Districts under a concurrent application for a Zoning Map change (C190352 ZMQ)
(Related ULURPs #190251 MMQ, 190352 ZMQ, N190364 ZRQ, 190366 ZSQ)

NOTE: Individuals requesting Sign Language Interpreters should contact the Borough President’s Office, (718) 286-2860, or email planning@queensbp.org, no later than **FIVE BUSINESS DAYS PRIOR TO THE PUBLIC HEARING.**



fy5-11

CITY PLANNING COMMISSION

■ PUBLIC HEARINGS

NOTICE IS HEREBY GIVEN that resolutions have been adopted by the City Planning Commission, scheduling a public hearing on the following matters to be held, at CUNY John Jay College of Criminal Justice Gerald W. Lynch Theatre, 524 West 59th Street, Wednesday, July 10, 2019, at 10:00 A.M.

**CITYWIDE
Nos. 1-13
BOROUGH-BASED JAIL SYSTEM
No. 1**

CITYWIDE C 190333 PSY
IN THE MATTER OF an application submitted by the New York City Department of Correction, the Mayor’s Office of Criminal Justice, and the Department of Citywide Administrative Services, pursuant to Section 197-c of the New York City Charter, for the site selection of property, located at:

1. 745 East 141st Street (Block 2574, p/o Lot 1), Bronx Community District 1;
2. 275 Atlantic Avenue (Block 175, Lot 1), Brooklyn Community District 2;
3. 124 White Street (Block 198, Lot 1) and 125 White Street (Block 167, Lot 1), Manhattan Community District 1; and
4. 126-02 82nd Avenue (Block 9653, Lot 1), 80-25 126th Street (Block 9657, Lot 1), and the bed of 82nd Avenue between 126th and 132nd streets, Queens Community District 9; for borough-based jail facilities.

No. 2

CITYWIDE N 190334 ZRY
IN THE MATTER OF an application submitted by the New York City Department of Correction and the Mayor’s Office of Criminal Justice, pursuant to Section 201 of the New York City Charter, for an amendment of the Zoning Resolution of the City of New York, modifying Article VII, Chapter 4 (Special Permits by the City Planning Commission) to create a special permit for a borough-based jail system.

Matter underlined is new, to be added;
Matter ~~struck out~~ is to be deleted;
Matter within # # is defined in Section 12-10;
*** indicates where unchanged text appears in the Zoning Resolution

ARTICLE VII: ADMINISTRATION

* * *

**Chapter 4
Special Permits by the City Planning Commission**

* * *

**74-83
Public Service Establishments**

**74-831
Court houses**

In all #Commercial Districts#, the City Planning Commission may permit modifications of the applicable #bulk# regulations so as to allow the same #bulk# regulations as would apply for a #community facility building# in the applicable #Commercial District# and may permit modifications of the applicable regulations in Sections 33-26 to 33-30, inclusive, relating to Yard Regulations or Sections 33-41 to 33-45, inclusive, relating to Height and Setback Regulations.

The Commission shall find that because of site limitations such modifications are necessary for the proper design and operation of the court house.

74-832

Borough-based jail system

For #zoning lots# that are the subject of a site selection for a borough-based jail system, pursuant to application C 190333 PSY, the City Planning Commission may, by special permit, allow modifications to the applicable regulations governing #uses#, #bulk#, including permitted #floor area ratio#, the permitted capacities of #accessory# off-street parking facilities and #public parking garages#, and off-street loading regulations, to facilitate construction of the proposed facilities. In order to grant such special permit, the Commission shall find that:

- (a) any #use# modifications will support the operation of the facility and will be compatible with the essential character of the surrounding area;
(b) ground floor #uses# will be located in a manner that is inviting to the public and will integrate the facility within the surrounding community;
(c) any increase in permitted #floor area ratio# will facilitate the development of the facility;
(d) any #bulk# modifications will improve the interior layout and functionality of the facility;
(e) such #bulk# modifications, including any increase in permitted #floor area ratio#, will have minimal adverse effects on access to light and air for buildings and open spaces in the surrounding area;
(f) any modifications to the provisions of #accessory# off-street parking and loading regulations will not create serious traffic congestion or unduly inhibit vehicular or pedestrian movement and will not impair or adversely affect the development of the surrounding area; and
(g) any modifications to the permitted capacity of #public parking garages#:
(1) will not create serious traffic congestion or unduly inhibit vehicular or pedestrian movement and will not impair or adversely affect the development of the surrounding area; and
(2) will provide adequate reservoir space, at the vehicular entrances to accommodate automobiles equivalent in number to 20 percent of the total number of spaces up to 50 and five percent of any spaces in excess of 200, but in no event shall such reservoir space be required for more than 50 automobiles.

The Commission may prescribe additional conditions and safeguards to minimize adverse effects on the character of the surrounding area.

No. 3

CD 1 IN THE MATTER OF an application submitted by the New York City Department of Correction and the Mayor's Office of Criminal Justice, pursuant to Sections 197-c and 201 of the New York City Charter for the grant of a special permit, pursuant Section 74-832* of the Zoning Resolution to modify:

- a. the use regulations of Section 42-10 (USES PERMITTED AS-OF-RIGHT);
b. the floor area ratio requirements of Section 43-10 (FLOOR AREA REGULATIONS);
c. the height and setback requirements of Sections 43-40 (HEIGHT AND SETBACK REGULATIONS);
d. the permitted parking requirements of Section 44-10 (PERMITTED ACCESSORY OFF-STREET PARKING SPACES); and
e. the loading berth requirements of Section 44-50 (GENERAL PURPOSES);

to facilitate the construction of a borough-based jail facility, on property, located at 320 Concord Avenue (Block 2574, p/o Lot 1), in an M1-3 District.

* Note: an application for a zoning text amendment is proposed to create a new Section 74-832 (Borough-based jail system) under a concurrent related application N 190334 ZRY.

Plans for this proposal are on file with the City Planning Commission and may be seen, at 120 Broadway, 31st Floor, New York, NY 10271-0001.

No. 4

CD 1 IN THE MATTER OF an application submitted by the New York City Department of Correction and the Mayor's Office of Criminal Justice, pursuant to Sections 197-c and 201 of the New York City Charter for an amendment of the Zoning Map, Section No. 6c:

- 1. changing from an M1-3 District to an M1-4/R7X District property, bounded by East 142nd Street, a line 100 feet southeasterly of Concord Avenue, East 141st Street, and Concord Avenue; and
2. establishing a Special Mixed Use District (MX-18), bounded by East 142nd Street, a line 100 feet southeasterly of Concord Avenue, East 141st Street, and Concord Avenue;

as shown on a diagram (for illustrative purposes only) dated March 25, 2019.

No. 5

CD 1 IN THE MATTER OF an application submitted by the New York City Department of Correction and the Mayor's Office of Criminal Justice, pursuant to Section 201 of the New York City Charter, for an amendment of the Zoning Resolution of the City of New York, modifying Article XII Chapter 3 for the purpose of establishing a Special Mixed Use District; and modifying APPENDIX F for the purpose of establishing a Mandatory Inclusionary Housing area.

Matter underlined is new, to be added;
Matter struck out is to be deleted;
Matter within # # is defined in Section 12-10;
*** indicates where unchanged text appears in the Zoning Resolution.

ARTICLE XII SPECIAL PURPOSE DISTRICTS

Chapter 3 Special Mixed Use District

123-63 Maximum Floor Area Ratio and Lot Coverage Requirements for Zoning Lots Containing Only Residential Buildings in R6, R7, R8 and R9 Districts.

Where the designated #Residence District# is an R6, R7, R8 or R9 District, the minimum required #open space ratio# and maximum #floor area ratio# provisions of Section 23-151 (Basic regulations for R6 through R9 Districts) shall not apply. In lieu thereof, all #residential buildings#, regardless of whether they are required to be #developed# or #enlarged#, pursuant to the Quality Housing Program, shall comply with the maximum #floor area ratio# and #lot coverage# requirements set forth for the designated district in Sections 23-153 (For Quality Housing buildings) or 23-155 (Affordable independent residences for seniors), as applicable.

However, in #Inclusionary Housing designated areas# and #Mandatory Inclusionary Housing areas#, as listed in the table in this Section, the maximum permitted #floor area ratio# shall be as set forth in Section 23-154 (Inclusionary Housing). The locations of such districts are specified in APPENDIX F of this Resolution.

Table with 2 columns: #Special Mixed Use District#, Designated #Residence District#. Rows include MX 16 - Community Districts 5 and 16, Brooklyn and MX 18 - Community District 1, The Bronx.

123-90 SPECIAL MIXED USE DISTRICTS SPECIFIED

The #Special Mixed Use District# is mapped in the following areas:

#Special Mixed Use District# - 17: (3/22/18)

Hunts Point, The Bronx

The #Special Mixed Use District# - 17 is established in Hunts Point in The Bronx as indicated on the #zoning maps#.

#Special Mixed Use District# - 18: [date of adoption] Mott Haven, The Bronx

The #Special Mixed Use District# - 18 is established in Mott Haven in The Bronx as indicated on the #zoning maps#.

* * *

**APPENDIX F
Inclusionary Housing Designated Areas and Mandatory
Inclusionary Housing Areas**

* * *

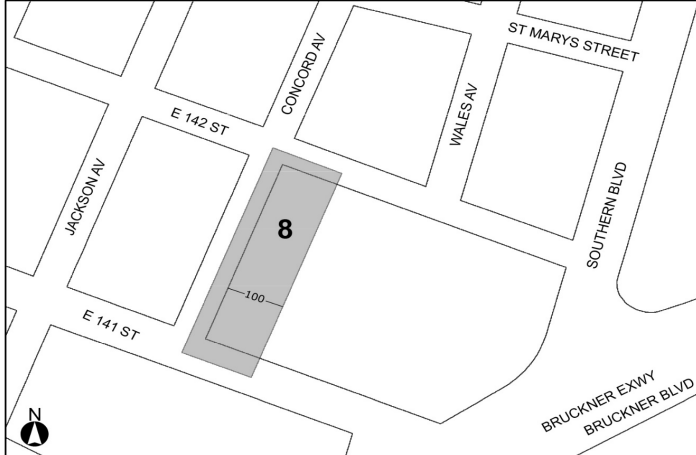
THE BRONX

The Bronx Community District 1

* * *

Map 7 – [date of adoption]

[PROPOSED MAP]



■ Mandatory Inclusionary Housing Program Area *see Section 23-154(d)(3)*
 Area 8 — [date of adoption] MIH Program Option 1 and Option 2

Portion of Community District 1, The Bronx

No. 6

CD 1 C 190338 HAX

IN THE MATTER OF an application submitted by the Department of Housing Preservation and Development (HPD)

1. pursuant to Article 16 of the General Municipal Law of New York State for:
 - a) the designation of property, located at 320 Concord Avenue and 745 East 141st Street (Block 2574, p/o Lot 1) as an Urban Development Action Area; and
 - b) Urban Development Action Area Project for such area; and
2. pursuant to Section 197-c of the New York City Charter for the disposition of such property to a developer to be selected by HPD;

to facilitate a development containing approximately 235 affordable housing units, community facility and/or retail space.

No. 7

CD 2 C 190339 ZSK

IN THE MATTER OF an application submitted by the New York City Department of Correction and the Mayor's Office of Criminal Justice, pursuant to Sections 197-c and 201 of the New York City Charter for the grant of a special permit pursuant Section 74-832* of the Zoning Resolution to modify:

- a. the floor area ratio requirements of Sections 101-20 (SPECIAL BULK REGULATIONS) and 33-10 (Floor Area Regulations);
- b. the height and setback requirements of Sections 33-40 (HEIGHT AND SETBACK REGULATIONS) and 101-22 (Special Height and Setback Regulations);
- c. the permitted parking requirements of Section 36-12 (Maximum Size of Accessory Group Parking Facilities);
- d. the loading berth requirements of Section 36-60 (OFF-STREET LOADING REGULATIONS);
- e. the special ground floor use requirements of Section 101-11 (Special Ground Floor Use Regulations); and
- f. the transparency requirements of Section 101-12 (Transparency Requirements);

to facilitate the construction of a borough-based jail facility, on property, located at 275 Atlantic Avenue (Block 175, Lot 1, and the demapped portions of State Street** between Boerum Place and Smith Street), in a C6-2A District, within the Special Downtown Brooklyn District.

* Note: an application for a zoning text amendment is proposed to create a new Section 74-832 (Borough-based jail system) under a concurrent related application N 190334 ZRY.

** Note: an application for a change in the City map to demap volumes above and below State Street between Boerum Place and Smith Street, is proposed under a concurrent related application C 190116 MMK.

Plans for this proposal are on file with the City Planning Commission and may be seen, at 120 Broadway, 31* Floor, New York, NY 10271-0001.

No. 8

CD 2 C 190116 MMK

IN THE MATTER OF an application submitted by the New York City Department of Correction, the Mayor's Office of Criminal Justice, pursuant to Sections 197-c and 199 of the New York City Charter, and Section 5-430 *et seq.* of the New York City Administrative Code for an amendment to the City Map involving:

- the elimination, discontinuance and closing of State Street between Boerum Place and Smith Street above a lower limiting plane and below an upper limiting plane;
- the adjustment of grades and block dimensions necessitated thereby;

including authorization for any acquisition or disposition of real property related thereto, in accordance with Map No. X-2753 dated March 25, 2019 and signed by the Borough President.

No. 9

CD 1 C 190340 ZSM

IN THE MATTER OF an application submitted by the New York City Department of Correction and the Mayor's Office of Criminal Justice, pursuant to Sections 197-c and 201 of the New York City Charter for the grant of a special permit, pursuant Section 74-832* of the Zoning Resolution to modify:

- a. the floor area ratio requirements of Section 33-10 (Floor Area Regulations);
- b. the height and setback requirements of Section 33-40 (HEIGHT AND SETBACK REGULATIONS);
- c. the loading berth requirements of Section 36-60 (OFF-STREET LOADING REGULATIONS);

to facilitate the construction of a borough-based jail facility, on property, located at 124-125 White Street (Block 167, Lot 1, Block 198, Lot 1, and the demapped portions of White Street** between Centre Street and Baxter Street), in a C6-4 District.

* Note: an application for a zoning text amendment is proposed to create a new Section 74-832 (Borough-based jail system) under a concurrent related application N 190334 ZRY.

** Note: an application for a change in the City map to realign White Street and to demap volumes above and below, is proposed under a concurrent related application C 190252 MMM.

Plans for this proposal are on file with the City Planning Commission and may be seen, at 120 Broadway, 31* Floor, New York, NY 10271-0001.

No. 10

CD 1 C 190341 PQM

IN THE MATTER OF an application submitted by the New York City Department of Correction, the Mayor's Office of Criminal Justice, and the Department of Citywide Administrative Services, pursuant to Section 197-c of the New York City Charter, for the acquisition of property, located at 124 White Street (Block 198, Lot 1) for a borough-based jail facility.

No. 11

CD 1 C 190252 MMM

IN THE MATTER OF an application submitted by the New York City Department of Correction the Mayor's Office of Criminal Justice, pursuant to Sections 197-c and 199 of the New York City Charter, and Section 5-430 *et seq.* of the New York City Administrative Code for an amendment to the City Map involving:

- the elimination, discontinuance and closing of a volume of a portion of White Street from Center Street to Baxter Street within limiting planes;
- the adjustment of grades and block dimensions necessitated thereby;

including authorization for any acquisition or disposition of real property related thereto, in accordance with Map Acc. No. 30265 dated March 28, 2019 and signed by the Borough President.

No. 12

CD 9 C 190342 ZSQ

IN THE MATTER OF an application submitted by the New York City Department of Correction and the Mayor's Office of Criminal Justice, pursuant to Sections 197-c and 201 of the New York City Charter for the grant of a special permit pursuant Section 74-832* of the Zoning Resolution to modify:

- a. the floor area ratio requirements of Section 33-10 (Floor Area Regulations);
- b. the height and setback requirements of Section 33-40 (HEIGHT AND SETBACK REGULATIONS);

- c. the permitted accessory parking requirements of Section 36-12 (Maximum Size of Accessory Group Parking Facilities);
- d. the permitted public parking garage requirements of Section 32-10 (USES PERMITTED AS OF RIGHT); and
- e. the loading berth requirements of Section 36-60 (OFF-STREET LOADING REGULATIONS);

to facilitate the construction of a borough-based jail facility, on property, located at 126-02 82nd Avenue a.k.a. 80-25 126th Street (Block 9653 Lot 1, Block 9657 Lot 1, and the demapped portion of 82nd Avenue** between 126th Street and 132nd Street), in a C4-4 District, Borough of Queens, Community District 9.

* Note: an application for a zoning text amendment is proposed to create a new Section 74-832 (Borough-based jail system) under a concurrent related application N 190334 ZRY.

** Note: an application for a change in the City map to demap 82nd Avenue between 126th Street and 132nd Street is proposed under a concurrent related application C 190117 MMQ.

Plans for this proposal are on file with the City Planning Commission and may be seen, at 120 Broadway, 31st Floor, New York, NY 10271-0001.

No. 13

CD 9

C 190117 MMQ

IN THE MATTER OF an application submitted by the New York City Department of Correction the Mayor's Office of Criminal Justice, pursuant to Sections 197-c and 199 of the New York City Charter, and Section 5-430 *et seq.* of the New York City Administrative Code for an amendment to the City Map involving:

- the elimination, discontinuance and closing of 82nd Avenue between 126th Street and 132nd Street;
- the elimination of two Public Places within the area, bounded by Union Turnpike, 132nd Street, Hoover Avenue, Queens Boulevard, 82nd Avenue and 126th Street;
- the adjustment of grades and block dimensions necessitated thereby;

including authorization for any acquisition or disposition of real property related thereto, in accordance with Map No. C.P.C. 190117 MMQ dated March 25, 2019 and signed by the Director of the Department of City Planning.

NOTICE

On Wednesday, July 10, 2019, at 10:00 A.M., at CUNY John Jay College of Criminal Justice, Gerald W. Lynch Theatre, located at 524 West 59th Street, New York, NY in Midtown Manhattan, a public hearing is being held by the City Planning Commission in conjunction with the above public hearing to receive comments related to a Draft Environmental Impact Statement (DEIS) concerning an application by the New York City Department of Correction (DOC). DOC is proposing to implement a borough-based jail system as part of the City's continued commitment to create a modern, humane and safe justice system and close the jails on Rikers Island. This proposed project would establish four new detention facilities located in the Bronx (745 East 141st Street), Brooklyn (275 Atlantic Avenue), Manhattan (124-125 White Street), and Queens (126-02 82nd Avenue). Each of the proposed facilities would provide approximately 1,437 beds to house people in detention. In total, the proposed project would provide approximately 5,748 beds to accommodate an average daily population of 5,000 people in a system of four borough-based jails. The proposed project would ensure that each borough facility has ample support space for quality educational programming, recreation, therapeutic services, publicly accessible community space, and staff parking.

Written comments on the DEIS are requested and would be received and considered by DOC through Monday, July 22, 2019.

This hearing is being held, pursuant to the State Environmental Quality Review Act (SEQRA) and City Environmental Quality Review (CEQR), CEQR No. 18DOC001Y.

YVETTE V. GRUEL, Calendar Officer
City Planning Commission
120 Broadway, 31st Floor, New York, NY 10271
Telephone (212) 720-3370

Accessibility questions: Soki Ng (212) 720-3508, sng@planning.nyc.gov, by: Friday, July 5, 2019, 5:00 P.M.



j25-jy10

CIVIC ENGAGEMENT COMMISSION

MEETING

The Civic Engagement Commission, will hold a public meeting at 11:00 A.M., on Wednesday, July 10, 2019, at The David N. Dinkins Municipal Building, 1 Centre Street, 9th Floor, New York, NY 10007.

In November 2018, New York City voters approved Charter revisions that established the New York City Civic Engagement Commission, which can be found in [Chapter 76 of the New York City Charter](#). The Commission's purpose is to enhance civic participation through a variety of initiatives, including participatory budgeting, expanded poll site interpretation, and assistance to community boards.

This will be the second meeting of the Commission. For more information about the Commission, please visit the Commission's [website](#).

The meeting is open to the public. Because this is a public meeting and not a public hearing, the public will have the opportunity to observe the Commission's discussions, but not testify before it.

What if I need assistance to participate in the meeting? The meeting location is accessible to individuals using wheelchairs or other mobility devices. Free induction loop systems and ASL interpreters will be available upon request. Free interpretation services will be available in Spanish and other languages upon request. Please make any such requests or other accessibility requests by 12:00 P.M., no later than Monday, July 8, 2019, by emailing civicengagement@cityhall.nyc.gov, or calling (212) 788-6574.

The public can view a live stream of this meeting along with past Commission meetings and hearings on the Commission's website, in the [meetings section](#).

Accessibility questions: (212) 788-6574, civicengagement@cityhall.nyc.gov, by Monday, July 8, 2019, 12:00 P.M.



jy3-10

BOARD OF CORRECTION

MEETING

Please take note that the next meeting of the Board of Correction, will be held on July 9th, 2019, at 9:00 A.M. The location of the meeting will be 125 Worth Street, New York, NY 10013, in the Auditorium, on the 2nd Floor.

At that time there will be a discussion of various issues concerning New York City's correctional system.

jy2-9

BOARD OF EDUCATION RETIREMENT SYSTEM

MEETING

The Executive Committee of the Board of Trustees of the New York City Board of Education Retirement System, will participate in a Common Investment Meeting of the New York City Pension Systems. The meeting will be held, at 9:00 A.M., on Wednesday, July 17, 2019, at 1 Centre Street, 10th Floor (North Side), New York, NY 10007.

jy3-17

EMPLOYEES' RETIREMENT SYSTEM

MEETING

Please be advised that the next Regular Meeting of the Board of Trustees of the New York City Employees' Retirement System, has been scheduled for Thursday, July 11, 2019, at 9:30 A.M., to be held, at the New York City Employees' Retirement System, 335 Adams Street, 22nd Floor, Boardroom, Brooklyn, NY 11201-3751.

jy3-10

LANDMARKS PRESERVATION COMMISSION

■ PUBLIC HEARINGS

NOTICE IS HEREBY GIVEN that, pursuant to the provisions of Title 25, Chapter 3 of the Administrative Code of the City of New York (Sections 25-303, 25-307, 25-308, 25-309, 25-313, 25-318, 25-320) on Tuesday, July 9, 2019, a public hearing will be held, at 1 Centre Street, 9th Floor, Borough of Manhattan with respect to the following properties and then followed by a public meeting. The final order and estimated times for each application will be posted on the Landmarks Preservation Commission website, the Friday before the hearing. Any person requiring reasonable accommodation in order to participate in the hearing or attend the meeting should contact the Landmarks Commission no later than five (5) business days before the hearing or meeting.

160 Willoughby Avenue - Clinton Hill Historic District
LPC-19-38135 - Block 1918 - Lot 39 - **Zoning:** R6B
CERTIFICATE OF APPROPRIATENESS

A Neo-Grec style rowhouse attributed to Amzi Hill and built c. 1880. Application is to create and combine masonry openings, excavate, at the side yard, and install a fence, walkway, skylights, and HVAC units.

112 Atlantic Avenue - Cobble Hill Historic District
LPC-19-39039 - Block 285 - Lot 7502 - **Zoning:** R6
CERTIFICATE OF APPROPRIATENESS

A commercial and residential building, designed by BSKS and built in 2018. Application is to install signage.

88 Franklin Street - Tribeca East Historic District
LPC-19-38600 - Block 175 - Lot 7505 - **Zoning:** C6-2A
CERTIFICATE OF APPROPRIATENESS

A Neo-Grec style store and loft building, designed by J. Morgan Slade and built in 1881-83. Application is to install glass railings and planters at the roof.

31-33 Lispenard Street - Tribeca East Historic District
LPC-19-40822 - Block 210 - Lot 1 - **Zoning:** C6-2A
CERTIFICATE OF APPROPRIATENESS

A commercial building, designed by Mac L. Reiser and built in 1946-47. Application is to demolish building and construct a new building.

100A 7th Avenue South - Greenwich Village Historic District
LPC-19-38807 - Block 591 - Lot 10 - **Zoning:** C4-5
CERTIFICATE OF APPROPRIATENESS

A commercial building, designed by Matthew W. Del Gaudio and built in 1933. Application is to install a marquee.

476 Fifth Avenue - Individual and Interior Landmark
LPC-19-40687 - Block 1257 - Lot 1 - **Zoning:** C5-3
BINDING REPORT

A Beaux-Arts style library building, designed by Carrère & Hastings and built in 1898-1911. Application is to create and modify window and door openings, and alter a Commission approved addition within the south court.

76 West 85th Street, aka 509-517 Columbus Avenue - Upper West Side/Central Park West Historic District
LPC-19-36886 - Block 1198 - Lot 7502 - **Zoning:** C1-8A
CERTIFICATE OF APPROPRIATENESS

A Romanesque Revival style flats building, designed by John G. Prague and built in 1894-95. Application is to install signage.

128 West 70th Street - Upper West Side/Central Park West Historic District
LPC-19-27914 - Block 1141 - Lot 43 - **Zoning:** R8B
CERTIFICATE OF APPROPRIATENESS

A Neo-Grec/Queen Anne style rowhouse, designed by Charles H. Lindsley and built in 1881-83. Application is to enlarge a rooftop addition, construct a stair bulkhead, raise an existing chimney, and install mechanical equipment and railings.

915 West End Avenue - Riverside - West End Historic District Extension II
LPC-19-35643 - Block 1891 - Lot 26 - **Zoning:** R8
CERTIFICATE OF APPROPRIATENESS

A Renaissance Revival style apartment building, designed by Rosario Candela and built in 1922. Application is to install a canopy.

20 East 68th Street - Upper East Side Historic District
LPC-19-38586 - Block 1382 - Lot 7501 - **Zoning:** C5-1
CERTIFICATE OF APPROPRIATENESS

An apartment building, designed by Boak & Raad and built in 1955. Application is to establish a master plan governing the future installation of windows.



NOTICE IS HEREBY GIVEN that, pursuant to the provisions of Title 25, Chapter 3 of the Administrative Code of the City of New York (Sections 25-303, 25-307, 25-308, 25-309, 25-313, 25-318, 25-320) on Tuesday, July 16, 2019, a public hearing will be held, at 1 Centre Street, 9th Floor, Borough of Manhattan, with respect to the following properties and then followed by a public meeting. The final order and estimated times for each application will be posted on the Landmarks Preservation Commission website, the Friday before the hearing. Any person requiring reasonable accommodation in order to participate in the hearing or attend the meeting should contact the Landmarks Commission no later than five (5) business days before the hearing or meeting.

111 Hicks Street - Brooklyn Heights Historic District
LPC-19-35473 - Block 231 - Lot 19 - **Zoning:** R7-1
CERTIFICATE OF APPROPRIATENESS

An apartment/hotel tower, designed by Emery Roth and built in 1930. Application is to construct a rooftop addition and extend flues and railings.

14 Old Fulton Street - Fulton Ferry Historic District
LPC-19-37589 - Block 200 - Lot 6 - **Zoning:** M2-1
CERTIFICATE OF APPROPRIATENESS

A one-story gas station. Application is to install a new commercial structure, on the site, with ramps, signage, lighting and mechanical equipment.

206 St. Johns Place - Park Slope Historic District
LPC-19-39736 - Block 1059 - Lot 22 - **Zoning:** R7B
CERTIFICATE OF APPROPRIATENESS

A Neo-Grec style rowhouse, built in 1882. Application is to construct a rear yard addition.

56 Beaver Street - Individual Landmark
LPC-19-41150 - Block 29 - Lot 7501 - **Zoning:** C5-5
CERTIFICATE OF APPROPRIATENESS

A Renaissance Revival style restaurant and office building, designed by James Brown Lord and built in 1890-91. Application is to replace windows.

177 Hudson Street - Tribeca North Historic District
LPC-19-38544 - Block 219 - Lot 21 - **Zoning:** C6-2A
CERTIFICATE OF APPROPRIATENESS

A Neo-Renaissance style warehouse building, designed by Wagner & Jahn and built in 1900-01. Application is to remove cast iron vault lights and replace the sidewalk.

568 Broadway - SoHo-Cast Iron Historic District
LPC-19-36307 - Block 511 - Lot 1 - **Zoning:** M1-5B
CERTIFICATE OF APPROPRIATENESS

A store and loft building, designed by George B. Post and built in 1895-97. Application is to remove ironwork and install new entrances.

37 Perry Street - Greenwich Village Historic District
LPC-19-40831 - Block 613 - Lot 38 - **Zoning:** R6
CERTIFICATE OF APPROPRIATENESS

A pair of Vernacular Anglo-Italianate style twin houses, built in 1855. Application is to construct a rooftop addition, alter the rear façade, modify masonry openings, replace windows, doors, and lintels, install shutters and ironwork, modify the cornice, and create an areaway.

601 Lexington Avenue - Individual Landmark
LPC-19-41157 - Block 1308 - Lot 7501 - **Zoning:** C6-4.5, C6-6
CERTIFICATE OF APPROPRIATENESS

A late 20th century Modern style mixed use complex, designed by Hugh A. Stubbins and built in 1973-78. Application is to install signage and a marquee.

319 West 104th Street - Riverside - West End Historic District Extension II
LPC-19-38390 - Block 1891 - Lot 8 - **Zoning:** R8B
CERTIFICATE OF APPROPRIATENESS

A Renaissance Revival style rowhouse, designed by Martin V.B. Feron and built c. 1892-1893. The application is to reconfigure the front areaway and install ironwork.

120 West 72nd Street - Upper West Side/Central Park West Historic District
LPC-19-31380 - Block 1143 - Lot 7505 - **Zoning:** C4-6A
CERTIFICATE OF APPROPRIATENESS

A residential building with a commercial ground floor, designed by BSKS Architects LLP and built in 2006. Application is to install signage.

333 Central Park West - Upper West Side/Central Park West Historic District
LPC-19-38545 - Block 1207 - Lot 29 - **Zoning:** R10A-R7-2
CERTIFICATE OF APPROPRIATENESS

A Neo-Renaissance style apartment building, designed by Albert Joseph Bodker and built in 1909-1910. Application is to install a through-window louver.

TRANSPORTATION

■ PUBLIC HEARINGS

NOTICE IS HEREBY GIVEN, pursuant to law, that the following proposed revocable consents, have been scheduled for a public hearing by the New York City Department of Transportation. The hearing will be held, at 55 Water Street, 9th Floor, Room 945 commencing, at 2:00 P.M. on Wednesday, July 24, 2019. Interested parties can obtain copies of proposed agreements or request sign-language interpreters (with at least seven days prior notice), at 55 Water Street, 9th Floor SW, New York, NY 10041, or by calling (212) 839-6550.

#1 IN THE MATTER OF a proposed revocable consent authorizing 40 East End Avenue Associates LLC to construct, maintain and use planted areas, including sidewalk lights together with conduits on and under north sidewalk of East 81st Street, west of East End Avenue, and on and under west sidewalk of East End Avenue, north of East 81st Street, in the Borough of Manhattan. The proposed revocable consent is for a term of ten years from the Approval Date by the Mayor and provides among other terms and conditions for compensation payable to the City according to the following schedule: **R.P. #2475**

From the Approval Date to June 30, 2020 - \$3,020/per annum

the maintenance of a security deposit in the sum of \$3,500 and the insurance shall be in the amount of Two Million Dollars (\$2,000,000) per occurrence for bodily injury and property damage, One Million Dollars (\$1,000,000) for personal and advertising injury, Two Million Dollars (\$2,000,000) aggregate, and Two Million Dollars (\$2,000,000) products/completed operations.

#2 IN THE MATTER OF a proposed revocable consent authorizing 225 WEA Realty LLC, to construct, maintain and use a fenced-in area, together with an areaway, and two (2) entrances details on and under the north sidewalk of West 70th Street between West End Avenue and Riverside Boulevard, and a fenced-in area, together with an areaway, on and under the west sidewalk of West End Avenue between West 70th Street and West 71st Street, in the Borough of Manhattan. The proposed revocable consent is for a term of ten years from the Approval Date by the Mayor and provides among other terms and conditions for compensation payable to the City according to the following schedule: **R.P. #2474**

From the Approval Date to June 30, 2020 - \$9,554/per annum

the maintenance of a security deposit in the sum of \$17,200 the insurance shall be in the amount of Two Million Dollars (\$2,000,000) per occurrence for bodily injury and property damage, One Million Dollars (\$1,000,000) for personal and advertising injury, Two Million Dollars (\$2,000,000) aggregate, and Two Million Dollars (\$2,000,000) products/completed operations.

#3 IN THE MATTER OF a proposed revocable consent authorizing Memorial Hospital for Cancer and Allied Diseases, to continue to maintain and use a tunnel under and across East 67th Street, in the Borough of Manhattan. The proposed revocable consent is for a term of ten years from July 1, 2018 to June 30, 2028 and provides among other terms and schedule: **R.P. # 1316**

For the period July 1, 2018 to June 30, 2019 - \$40,441
 For the period July 1, 2019 to June 30, 2020 - \$41,088
 For the period July 1, 2020 to June 30, 2021 - \$41,735
 For the period July 1, 2021 to June 30, 2022 - \$42,382
 For the period July 1, 2022 to June 30, 2023 - \$43,029
 For the period July 1, 2023 to June 30, 2024 - \$43,676
 For the period July 1, 2024 to June 30, 2025 - \$44,323
 For the period July 1, 2025 to June 30, 2026 - \$44,970
 For the period July 1, 2026 to June 30, 2027 - \$45,617
 For the period July 1, 2027 to June 30, 2028 - \$46,264

the maintenance of a security deposit in the sum of \$46,300 and the insurance shall be in the amount of Five Million Dollars (\$5,000,000) per occurrence for bodily injury and property damage, One Million Dollars (\$1,000,000) for personal and advertising injury, Two Million Dollars (\$2,000,000) aggregate, and Two Million Dollars (\$2,000,000) products/completed operations.

#4 IN THE MATTER OF a proposed revocable consent authorizing Montefiore Medical Center, to continue to maintain and use twenty four (24) light poles, together with electrical conduits on the easterly and westerly sidewalks of Bainbridge Avenue, between East Gun Hill Road and East 210th Street, and on the sidewalks of east 210th Street, west of Bainbridge Avenue, in the Borough of the Bronx. The proposed revocable consent is for a term of ten years from July 1, 2018 to June 30, 2028 and provides among other terms and conditions for compensation payable to the City according to the following schedule: **R.P. #1641**

For the period July 1, 2018 to June 30, 2028 - \$3,600/per annum

the maintenance of a security deposit in the sum of \$25,000 and the insurance shall be in the amount of Two Million Dollars (\$2,000,000) per occurrence for bodily injury and property damage, One Million Dollars (\$1,000,000) for personal and advertising injury, Two Million Dollars (\$2,000,000) aggregate, and Two Million Dollars (\$2,000,000) products/completed operations.

#5 IN THE MATTER OF a proposed revocable consent authorizing Mount Sinai Medical Center, to continue to maintain and use two (2) tunnels under and across East 101st Street, east of Fifth Avenue, in the Borough of Manhattan. The proposed revocable consent is for a term of ten years from July 1, 2016 to June 30, 2026 and provides among other terms and conditions for compensation payable to the City according to the following schedule: **R.P. #1252**

For the period July 1, 2016 to June 30, 2017 - \$36,901
 For the period July 1, 2017 to June 30, 2018 - \$37,728
 For the period July 1, 2018 to June 30, 2019 - \$38,555
 For the period July 1, 2019 to June 30, 2020 - \$39,382
 For the period July 1, 2020 to June 30, 2021 - \$40,209
 For the period July 1, 2021 to June 30, 2022 - \$41,036
 For the period July 1, 2022 to June 30, 2023 - \$41,863
 For the period July 1, 2023 to June 30, 2024 - \$42,690
 For the period July 1, 2024 to June 30, 2025 - \$43,517
 For the period July 1, 2025 to June 30, 2026 - \$44,344

the maintenance of a security deposit in the sum of \$44,400 and the insurance shall be in the amount of Five Million Dollars (\$5,000,000) per occurrence for bodily injury and property damage, One Million Dollars (\$1,000,000) for personal and advertising injury, Five Million Dollars (\$5,000,000) aggregate, and Two Million Dollars (\$2,000,000) products/completed operations.

#6 IN THE MATTER OF a proposed revocable consent authorizing Mount Sinai Medical Center, to continue to maintain and use a conduit under and across East 102nd Street, west of Madison Avenue, in the Borough of Manhattan. The proposed revocable consent is for a term of ten years from July 1, 2017 to June 30, 2027 and provides among other terms and conditions for compensation payable to the City according to the following schedule: **R.P. #1261**

For the period July 1, 2017 to June 30, 2018 - \$2,834
 For the period July 1, 2018 to June 30, 2019 - \$2,884
 For the period July 1, 2019 to June 30, 2020 - \$2,934
 For the period July 1, 2020 to June 30, 2021 - \$2,984
 For the period July 1, 2021 to June 30, 2022 - \$3,034
 For the period July 1, 2022 to June 30, 2023 - \$3,084
 For the period July 1, 2023 to June 30, 2024 - \$3,134
 For the period July 1, 2024 to June 30, 2025 - \$3,184
 For the period July 1, 2025 to June 30, 2026 - \$3,234
 For the period July 1, 2026 to June 30, 2027 - \$3,284

the maintenance of a security deposit in the sum of \$3,300 and the insurance shall be in the amount of Two Million Dollars (\$2,000,000) per occurrence for bodily injury and property damage, One Million Dollars (\$1,000,000) for personal and advertising injury, Two Million Dollars (\$2,000,000) aggregate, and Two Million Dollars (\$2,000,000) products/completed operations.

#7 IN THE MATTER OF a proposed revocable consent authorizing Mount Sinai Medical Center, to continue to maintain and use a tunnel under and diagonally across East 99th Street, east of Fifth Avenue, in the Borough of Manhattan. The proposed revocable consent is for a term of ten years from July 1, 2016 to June 30, 2026, and provides among other terms and conditions for compensation payable to the City according to the following schedule: **R.P. #1539**

For the period July 1, 2016 to June 30, 2017 - \$26,931
 For the period July 1, 2017 to June 30, 2018 - \$27,534
 For the period July 1, 2018 to June 30, 2019 - \$28,137
 For the period July 1, 2019 to June 30, 2020 - \$28,740
 For the period July 1, 2020 to June 30, 2021 - \$29,343
 For the period July 1, 2021 to June 30, 2022 - \$29,946
 For the period July 1, 2022 to June 30, 2023 - \$30,549
 For the period July 1, 2023 to June 30, 2024 - \$31,152
 For the period July 1, 2024 to June 30, 2025 - \$31,755
 For the period July 1, 2025 to June 30, 2026 - \$32,358

the maintenance of a security deposit in the sum of \$79,200 and the insurance shall be in the amount of Five Million Dollars (\$5,000,000) per occurrence for bodily injury and property damage, One Million Dollars (\$1,000,000) for personal and advertising injury, Five Million Dollars (\$5,000,000) aggregate, and Two Million Dollars (\$2,000,000) products/completed operations.

#8 IN THE MATTER OF a proposed revocable consent authorizing Mount Sinai Medical Center, to continue to maintain and use a ramp and steps on the north sidewalk of East 98th Street, East of Fifth Avenue, in the Borough of Manhattan. The proposed revocable consent is for a term of ten years from July 1, 2016 to June 30, 2026 and provides among other terms and conditions for compensation payable to the City according to the following schedule: **R.P. #1570**

- For the period July 1, 2016 to June 30, 2017 - \$2,734
- For the period July 1, 2017 to June 30, 2018 - \$2,795
- For the period July 1, 2018 to June 30, 2019 - \$2,856
- For the period July 1, 2019 to June 30, 2020 - \$2,917
- For the period July 1, 2020 to June 30, 2021 - \$2,978
- For the period July 1, 2021 to June 30, 2022 - \$3,039
- For the period July 1, 2022 to June 30, 2023 - \$3,100
- For the period July 1, 2023 to June 30, 2024 - \$3,161
- For the period July 1, 2024 to June 30, 2025 - \$3,222
- For the period July 1, 2025 to June 30, 2026 - \$3,283

the maintenance of a security deposit in the sum of \$5,000 and the insurance shall be in the amount of Two Million Dollars (\$2,000,000) per occurrence for bodily injury and property damage, One Million Dollars (\$1,000,000) for personal and advertising injury, Two Million Dollars (\$2,000,000) aggregate, and Two Million Dollars (\$2,000,000) products/completed operations.

#9 IN THE MATTER OF a proposed revocable consent authorizing Mount Sinai Medical Center, to continue to maintain and use a conduit under and across East 98th Street, between Park and Madison Avenues, in the Borough of Manhattan. The proposed revocable consent is for a term of ten years from July 1, 2017 to June 30, 2027, and provides among other terms and conditions for compensation payable to the City according to the following schedule: **R.P. #1666**

- For the period July 1, 2017 to June 30, 2018 - \$3,413
- For the period July 1, 2018 to June 30, 2019 - \$3,473
- For the period July 1, 2019 to June 30, 2020 - \$3,533
- For the period July 1, 2020 to June 30, 2021 - \$3,593
- For the period July 1, 2021 to June 30, 2022 - \$3,653
- For the period July 1, 2022 to June 30, 2023 - \$3,713
- For the period July 1, 2023 to June 30, 2024 - \$3,773
- For the period July 1, 2024 to June 30, 2025 - \$3,833
- For the period July 1, 2025 to June 30, 2026 - \$3,893
- For the period July 1, 2026 to June 30, 2027 - \$3,953

the maintenance of a security deposit in the sum of \$4,000 and the insurance shall be in the amount of Two Million Dollars (\$2,000,000) per occurrence for bodily injury and property damage, One Million Dollars (\$1,000,000) for personal and advertising injury, Two Million Dollars (\$2,000,000) aggregate, and Two Million Dollars (\$2,000,000) products/completed operations.

#10 IN THE MATTER OF a proposed revocable consent authorizing New York University, to continue to maintain and use conduits under and along Jay and Bridge Streets, between Tech Place and Myrtle Avenue, in the Borough of Brooklyn. The proposed revocable consent is for a term of ten years from July 1, 2018 to June 30, 2028 and provides among other terms and conditions for compensation payable to the City according to the following schedule: **R.P. #1305**

- For the period July 1, 2018 to June 30, 2019 - \$18,457
- For the period July 1, 2019 to June 30, 2020 - \$18,752
- For the period July 1, 2020 to June 30, 2021 - \$19,047
- For the period July 1, 2021 to June 30, 2022 - \$19,342
- For the period July 1, 2022 to June 30, 2023 - \$19,637
- For the period July 1, 2023 to June 30, 2024 - \$19,932
- For the period July 1, 2024 to June 30, 2025 - \$20,227
- For the period July 1, 2025 to June 30, 2026 - \$20,522
- For the period July 1, 2026 to June 30, 2027 - \$20,817
- For the period July 1, 2027 to June 30, 2028 - \$21,112

the maintenance of a security deposit in the sum of \$21,200 and the insurance shall be in the amount of Two Million Dollars (\$2,000,000) per occurrence for bodily injury and property damage, One Million Dollars (\$1,000,000) for personal and advertising injury, Two Million Dollars (\$2,000,000) aggregate, and Two Million Dollars (\$2,000,000) products/completed operations.

#11 IN THE MATTER OF a proposed revocable consent authorizing Red Apple Surf Realty III LLC, to construct, maintain and use planted areas on the south sidewalk of Surf Avenue, between West 35th and West 36th Streets, in the Borough of Brooklyn. The proposed revocable consent is for a term of ten years from Approval Date by the Mayor and provides among other terms and conditions for compensation payable to the City according to the following schedule: **R.P. #2477**

From the Approval Date to June 30, 2030 - \$211/per annum

the maintenance of a security deposit in the sum of \$10,000 and the insurance shall be in the amount of Two Million Dollars (\$2,000,000) per occurrence for bodily injury and property damage, One Million Dollars (\$1,000,000) for personal and advertising injury, Two Million Dollars (\$2,000,000) aggregate, and Two Million Dollars (\$2,000,000) products/completed operations.

#12 IN THE MATTER OF a proposed revocable consent authorizing 20 TSQ Ground Co LLC, to construct, maintain and use an electrical conduit with sidewalk lights on the south sidewalk of West 47th Street, between 6th and 7th Avenues, in the Borough of Manhattan. The proposed revocable consent is for a term of ten years from Approval

Date by the Mayor and provides among other terms and conditions for compensation payable to the City according to the following schedule: **R.P. #2442**

From the Approval Date to June 30, 2020 - \$950/per annum

the maintenance of a security deposit in the sum of \$5,000 and the insurance shall be in the amount of Two Million Dollars (\$2,000,000) per occurrence for bodily injury and property damage, One Million Dollars (\$1,000,000) for personal and advertising injury, Two Million Dollars (\$2,000,000) aggregate, and Two Million Dollars (\$2,000,000) products/completed operations.

jy3-24

COURT NOTICES

SUPREME COURT

RICHMOND COUNTY

■ NOTICE

**RICHMOND COUNTY
I.A.S. PART 89
NOTICE OF PETITION
INDEX NUMBER CY4535/2019
CONDEMNATION PROCEEDING**

IN THE MATTER OF the Application of the CITY OF NEW YORK Relative to Acquiring Title in Fee Simple Absolute to certain real property in Staten Island where not heretofore acquired for the same purpose, for

ROADWAY IMPROVEMENTS IN AMBOY ROAD

in the Borough of Staten Island, City and State of New York.

PLEASE TAKE NOTICE that the City of New York ("City"), intends to make an application to the Supreme Court of the State of New York, Richmond County, IAS Part 89, for certain relief.

The application will be made, at the following time and place: At the Kings County Courthouse, located, at 360 Adams Street, Part 89, Courtroom 724, in the Borough of Brooklyn, City and State of New York, on July 25, 2019, at 2:30 P.M., or as soon thereafter as counsel can be heard.

The application is for an order:

1. authorizing the City to file an acquisition map in the Office of the Richmond County Clerk;
2. directing that, upon the filing of the order granting the relief sought in this petition, together with the filing of the acquisition map in the Office of the Richmond County Clerk, title to the property shown on said map and sought to be acquired and more particularly described in this petition shall vest in the City in fee simple absolute;
3. providing that the compensation which should be made to the owners of the real property sought to be acquired and described in this petition be ascertained and determined by the Court without a jury;
4. directing that within thirty days of entry of the order granting the relief sought in this petition, the City shall cause a Notice of Acquisition to be published in, at least ten successive issues of The City Record, an official newspaper published in the City of New York, and shall serve a copy of such notice by first class mail on each condemnee or his, her, or its attorney of record; and
5. directing that each condemnee shall have a period of two calendar years from the vesting date for this proceeding, in which to file a written claim, demand or notice of appearance with the Clerk of this Court and to serve a copy of the same upon the Corporation Counsel of the City of New York, 100 Church Street, New York, NY 10007.

The City of New York, in this proceeding, intends to acquire title in fee simple absolute to certain real property where not heretofore acquired for the same purpose, for roadway improvements, widening, and related work in the Borough of Staten Island, City and State of New York.

The real property that is to be acquired in fee simple absolute in this proceeding is described as follows:
All that certain plot, piece or parcel of land, situate, lying and being in the Borough of Staten Island, County of Richmond, City and State of New York, more particularly bounded and described as follows:

Beginning, at the corner formed by the intersection of the easterly line of the Ridgecrest Avenue (60 feet wide) and the southerly line of the said St. Albans Place (60 feet wide):

Running thence N 80°52'36" E and along the said southerly line of the said St. Albans Place, for 113.08 feet to an angle point in the said St. Albans Place;

Thence N 77°50'05" E and along the said southerly line of the said St. Albans Place, a distance of 110.15 feet to a point on the southwesterly line of Winchester Avenue (60 feet wide);

Thence N 36°57'22" W, across the bed of the said St. Albans Place and part of a distance through tax lot 110 in tax block 5495, a distance of 66.08 feet to a point on the northerly line of St. Albans Place;

Thence S 77°50'05" W, along the said northerly line of the said St. Albans Place and through tax lot 110 in tax block 5495, a distance of 80.85 feet to an angle point in the northerly line of the said St. Albans Place;

Thence S 80°52'36" W, along the said northerly line of the said St. Albans Place and through tax lot 110 in tax block 5495, a distance of 33.57 feet to a point on the southerly line of the said Amboy Road (80 feet wide);

Thence N 54°43'07" E, along the said southerly line of the said Amboy Road, across the bed of Thornycroft Avenue (70 feet wide) and continuing along the easterly prolongation of the said southerly line of the said Amboy Road, for 1266.00 feet to a point in the bed of the said St. Albans Place (50 feet wide), said point being on the westerly acquisition line as shown on Draft Damage Map No. V48-1455;

Thence N 21°01'14" W, along the said westerly acquisition line as shown on Draft Damage Map No. V48-1455, through the bed of Amboy Road, a distance of 26.72 feet to an angle point on the said westerly acquisition line as shown on Draft Damage Map No. V48-1455;

Thence N 14°51'30" W, along the said westerly acquisition line as shown on Draft Damage Map No. V48-1455, through the bed of Amboy Road, a distance of 57.73 (57.72 Map) feet to a point on the northerly line of the said Amboy Road;

Thence, S 56°05'26" W, along the said northerly line of Amboy Road, a distance of 0.01 feet to an angle point on the northerly line of the said Amboy Road;

Thence, S 54°43'07" W, along the said northerly line of the said Amboy Road, and across the bed of Putnam Street (60 feet wide), a distance of 1664.56 feet to a point on the easterly acquisition line as shown on Damage Map No. V498-3580, said line coincides with the easterly line of the said Richmond Avenue (80 feet wide);

Thence S 39°37'54" E, along the said easterly acquisition line as shown on Damage Map No. V498-3580, and along the southerly prolongation of the said easterly line of the said Richmond Avenue and through the bed of the said Amboy Road, a distance of 40.13 feet to a point, said point being on the northerly acquisition line as shown on Damage Map No. V282-3062;

Thence N 54°43'07" E, along the said northerly acquisition line as shown on Damage Map No. V282-3062, through the bed of Amboy Road, a distance of 7.46 feet to a point on the easterly acquisition line as shown on Damage Map No. V282-3062, said line coincides with the northerly prolongation of the easterly line of the said Richmond Avenue;

Thence S 35°33'46" E, along the said easterly acquisition line as shown on Damage Map No. V282-3062 and along the said northerly prolongation of the easterly line of the said Richmond Avenue and through the bed of the said Amboy Road, a distance of 40.00 feet to a point on the southerly line of the said Amboy Road;

Thence N 54°43'07" E, along the said southerly line of the said Amboy Road, a distance of 204.16 feet to a point on the westerly line of the said Ridgecrest Avenue;

Thence S 36°57'21" E and along the said westerly line of the said Ridgecrest Avenue, a distance of 21.26 feet to a point;

Thence N 53°02'39" E and across the bed of the said Ridgecrest Avenue, a distance of 60.00 feet to the point or place of Beginning.

Bearings are in a system established by the United States Coast and Geodetic Survey for the Borough of Staten Island.

This parcel consists of parts of tax lot 1 in Staten Island tax block 5236, tax lots 1, 81, 92 and 110 in Staten Island tax block 5495, tax lots 1, 4, 7, 72, 80, 84, 89, 101, 130 and 135 in Staten Island tax block 5497 as shown on the "tax map" of the City of New York, Borough of Staten Island, as said tax map existed on July 14, 2017, and parts of beds of

Amboy Road, Ridgecrest Avenue and St. Albans Place as said streets are laid out on City Map, and comprises an area of 143,831 square feet or 3.30191 acres.

Surveys, maps or plans of the property to be acquired are on file in the office of the Corporation Counsel of the City of New York, 100 Church Street, New York, NY 10007.

PLEASE TAKE FURTHER NOTICE THAT, pursuant to EDPL § 402(B)(4), any party seeking to oppose the acquisition must interpose a verified answer, which must contain specific denial of each material allegation of the petition controverted by the opponent, or any statement of new matter deemed by the opponent to be a defense to the proceeding. Pursuant to CPLR § 403, said answer must be served upon the office of the Corporation Counsel, at least seven (7) days before the date that the petition is noticed to be heard.

Dated: New York, NY

June 20, 2019

ZACHARY W. CARTER

Corporation Counsel of the City of New York

Attorney for the Condemnor

100 Church Street

New York, NY 10007

Telephone (212) 356-4064

SEE MAP(S) IN BACK OF PAPER

jl1-15

PROPERTY DISPOSITION

CITYWIDE ADMINISTRATIVE SERVICES

■ SALE

The City of New York in partnership with PropertyRoom.com posts vehicle and heavy machinery auctions online every week at:

<https://www.propertyroom.com/s/nyc+fleet>

All auctions are open to the public and registration is free.

Vehicles can be viewed in person by appointment at:

Kenben Industries Ltd., 1908 Shore Parkway, Brooklyn, NY 11214.

Phone: (718) 802-0022

m30-s11

OFFICE OF CITYWIDE PROCUREMENT

■ NOTICE

The Department of Citywide Administrative Services, Office of Citywide Procurement is currently selling surplus assets on the Internet. Visit <http://www.publicsurplus.com/sms/nycdcas.ny/browse/home>

To begin bidding, simply click on 'Register' on the home page.

There are no fees to register. Offerings may include but are not limited to: office supplies/equipment, furniture, building supplies, machine tools, HVAC/plumbing/electrical equipment, lab equipment, marine equipment, and more.

Public access to computer workstations and assistance with placing bids is available at the following locations:

- DCAS Central Storehouse, 66-26 Metropolitan Avenue, Middle Village, NY 11379
- DCAS, Office of Citywide Procurement, 1 Centre Street, 18th Floor, New York, NY 10007

j2-d31

HOUSING PRESERVATION AND DEVELOPMENT

■ PUBLIC HEARINGS

All Notices Regarding Housing Preservation and Development Dispositions of City-Owned Property appear in the Public Hearing Section.

j9-30

POLICE

■ NOTICE

OWNERS ARE WANTED BY THE PROPERTY CLERK DIVISION OF THE NEW YORK CITY POLICE DEPARTMENT

The following list of properties is in the custody of the Property Clerk Division without claimants: Motor vehicles, boats, bicycles, business machines, cameras, calculating machines, electrical and optical property, furniture, furs, handbags, hardware, jewelry, photographic equipment, radios, robes, sound systems, surgical and musical instruments, tools, wearing apparel, communications equipment, computers, and other miscellaneous articles.

Items are recovered, lost, abandoned property obtained from prisoners, emotionally disturbed, intoxicated and deceased persons; and property obtained from persons incapable of caring for themselves.

INQUIRIES

Inquiries relating to such property should be made in the Borough concerned, at the following office of the Property Clerk.

FOR MOTOR VEHICLES (All Boroughs):

- Springfield Gardens Auto Pound, 174-20 North Boundary Road, Queens, NY 11430, (718) 553-9555
- Erie Basin Auto Pound, 700 Columbia Street, Brooklyn, NY 11231, (718) 246-2030

FOR ALL OTHER PROPERTY

- Manhattan - 1 Police Plaza, New York, NY 10038, (646) 610-5906
- Brooklyn - 84th Precinct, 301 Gold Street, Brooklyn, NY 11201, (718) 875-6675
- Bronx Property Clerk - 215 East 161 Street, Bronx, NY 10451, (718) 590-2806
- Queens Property Clerk - 47-07 Pearson Place, Long Island City, NY 11101, (718) 433-2678
- Staten Island Property Clerk - 1 Edgewater Plaza, Staten Island, NY 10301, (718) 876-8484

j2-d31

PROCUREMENT

“Compete To Win” More Contracts!

Thanks to a new City initiative - “Compete To Win” - the NYC Department of Small Business Services offers a new set of FREE services to help create more opportunities for minority and women-owned businesses to compete, connect and grow their business with the City. With NYC Construction Loan, Technical Assistance, NYC Construction Mentorship, Bond Readiness, and NYC Teaming services, the City will be able to help even more small businesses than before.

- Win More Contracts at nyc.gov/competetowin

“The City of New York is committed to achieving excellence in the design and construction of its capital program, and building on the tradition of innovation in architecture and engineering that has contributed to the City’s prestige as a global destination. The contracting opportunities for construction/construction services and construction-related

services that appear in the individual agency listings below reflect that commitment to excellence.”

HHS ACCELERATOR

To respond to human services Requests for Proposals (RFPs), in accordance with Section 3-16 of the Procurement Policy Board Rules of the City of New York (“PPB Rules”), vendors must first complete and submit an electronic prequalification application using the City’s Health and Human Services (HHS) Accelerator System. The HHS Accelerator System is a web-based system maintained by the City of New York for use by its human services Agencies to manage procurement. The process removes redundancy by capturing information about boards, filings, policies, and general service experience centrally. As a result, specific proposals for funding are more focused on program design, scope, and budget.

Important information about the new method

- Prequalification applications are required every three years.
- Documents related to annual corporate filings must be submitted on an annual basis to remain eligible to compete.
- Prequalification applications will be reviewed to validate compliance with corporate filings, organizational capacity, and relevant service experience.
- Approved organizations will be eligible to compete and would submit electronic proposals through the system.

The Client and Community Service Catalog, which lists all Prequalification service categories and the NYC Procurement Roadmap, which lists all RFPs to be managed by HHS Accelerator may be viewed at <http://www.nyc.gov/html/hhsaccelerator/html/roadmap/roadmap.shtml>. All current and prospective vendors should frequently review information listed on roadmap to take full advantage of upcoming opportunities for funding.

Participating NYC Agencies

HHS Accelerator, led by the Office of the Mayor, is governed by an Executive Steering Committee of Agency Heads who represent the following NYC Agencies:

- Administration for Children’s Services (ACS)
- Department for the Aging (DFTA)
- Department of Consumer Affairs (DCA)
- Department of Corrections (DOC)
- Department of Health and Mental Hygiene (DOHMH)
- Department of Homeless Services (DHS)
- Department of Probation (DOP)
- Department of Small Business Services (SBS)
- Department of Youth and Community Development (DYCD)
- Housing and Preservation Department (HPD)
- Human Resources Administration (HRA)
- Office of the Criminal Justice Coordinator (CJC)

To sign up for training on the new system, and for additional information about HHS Accelerator, including background materials, user guides and video tutorials, please visit www.nyc.gov/hhsaccelerator.

ADMINISTRATION FOR CHILDREN’S SERVICES

■ INTENT TO AWARD

Services (other than human services)

INSTALLATION OF FURNITURE AT ACS SPECIALIZED SECURE DETENTION FACILITIES - Negotiated Acquisition - Other - PIN#06819N0013 - Due 7-10-19

In accordance with Section 3-04(d)(2)(i) of the Procurement Policy Board Rules, ACS, intends, to use a Negotiated Acquisition, to secure installation services, for Furniture, at the ACS Specialized Secure Detention facilities, for the period of July 1, 2019 through December 31, 2020, with the following vendor: Norix Group (EPIN#06819N0013). Providers, may express interest in future procurements, by enrolling, for the appropriate commodity, at www.nyc.gov/pip.

Use the following address unless otherwise specified in notice, to secure, examine or submit bid/proposal documents, vendor pre-qualification and other forms; specifications/blueprints; other information; and for opening and reading of bids at date and time specified above.

Administration for Children’s Services, 150 William Street, 9th Floor. William Quintero (212) 341-3491; william.quintero@acs.nyc.gov

jy2-9

CITYWIDE ADMINISTRATIVE SERVICES

■ SOLICITATION

Goods

GRP: MI-T-M PRESSURE WASHER PARTS - Competitive Sealed Bids - PIN# 8571900282 - Due 8-19-19 at 10:30 A.M.

A copy of the bid can be downloaded from the City Record Online site, at www.nyc.gov/cityrecord. Enrollment is free. Vendors may also request the bid by contacting Vendor Relations, via email, at dcasdmssbids@dcas.nyc.gov, by telephone, at (212) 386-0044, or by fax, at (212) 669-7603.

Use the following address unless otherwise specified in notice, to secure, examine or submit bid/proposal documents, vendor pre-qualification and other forms; specifications/blueprints; other information; and for opening and reading of bids at date and time specified above.

Citywide Administrative Services, 1 Centre Street, 18th Floor, New York, NY 10007-1602. Evelyn Lucero (212) 386-0409; elucero@dcas.nyc.gov

• jy9

PATCH, TIRE, BAR CODE, RUBBERIZED - DSNY - Competitive Sealed Bids - PIN# 8571900278 - Due 8-22-19 at 10:30 A.M.

A copy of the bid can be downloaded from the City Record Online site, at www.nyc.gov/cityrecord. Enrollment is free. Vendors may also request the bid by contacting Vendor Relations, via email, at dcasdmssbids@dcas.nyc.gov, by telephone, at (212) 386-0044, or by fax, at (212) 669-7603.

Use the following address unless otherwise specified in notice, to secure, examine or submit bid/proposal documents, vendor pre-qualification and other forms; specifications/blueprints; other information; and for opening and reading of bids at date and time specified above.

Citywide Administrative Services, 1 Centre Street, 18th Floor, New York, NY 10007-1602. Evelyn Lucero (212) 386-0409; elucero@dcas.nyc.gov

• jy9

EMERGENCY MANAGEMENT

AGENCY CHIEF CONTRACTING OFFICER

■ SOLICITATION

Services (other than human services)

OUT OF HOME MARKETING SERVICES REBID - Competitive Sealed Proposals - Judgment required in evaluating proposals - PIN# 01719P0006 - Due 8-15-19 at 4:00 P.M.

NYC Emergency Management (NYCEM), seeks a qualified vendor, to provide Out-of-Home Marketing Services - placing advertisements in nontraditional spaces, that include, but are not limited to: check cashing offices, laundromats, convenience stores, coffee cups, deli bags, ATM toppers, pharmacy bags in independent pharmacies, nail/hair/barber shops, wrapped coffee carts and food cart umbrellas - to reach New Yorkers, both Citywide and in specific neighborhoods. The goal is to promote the Agency's various campaigns and initiatives, including Notify NYC (the City of New York's free, official emergency communications program), the Know Your Zone hurricane awareness campaign, and more.

Use the following address unless otherwise specified in notice, to secure, examine or submit bid/proposal documents, vendor pre-qualification and other forms; specifications/blueprints; other information; and for opening and reading of bids at date and time specified above.

Emergency Management, 165 Cadman Plaza East, Brooklyn, NY 11201-0007. Simone Gainey (718) 422-4659; Fax: (718) 246-6011; sgainey@oem.nyc.gov

• jy9

ENVIRONMENTAL PROTECTION

AGENCY CHIEF CONTRACTING OFFICE

■ SOLICITATION

Services (other than human services)

CAT-495: FAD - RONDOUT NEVERSINK STREAM MANAGEMENT PROGRAM - Government to Government - PIN# 82619WS00019 - Due 7-29-19 at 4:00 P.M.

DEP, intends to enter into a Government-to-Government agreement, with Sullivan County Soil and Water Conservation District, for CAT-495: FAD - Rondout Neversink Stream Management Program. The Sullivan County Soil and Water Conservation District (SCSWCD), has been DEP's partner in meeting the Stream Management Program's FAD objectives since the 2004 Filtration Avoidance Determination (FAD). The 2017 FAD has required the City of New York to continue this relationship with SCSWCD. SCSWCD can provide access to nationally recognized expertise in various fields of applied research that informs stream management. Through this agreement with SCSWCD the City obtains the professional services of SCSWCD staff without the added costs of health insurance and retirement funds, thereby reflecting a cost-savings for the City of New York. Any firm which believes it can also provide the required service IN THE FUTURE, is invited to so, indicated by letter which must be received no later than July 29, 2019, 4:00 P.M., at: Department of Environmental Protection, Agency Chief Contracting Officer, 59-17 Junction Boulevard, 17th Floor, Flushing, NY 11373, Attn: Ms. Glorivee Roman, glroman@dep.nyc.gov, (718) 595-3226

Use the following address unless otherwise specified in notice, to secure, examine or submit bid/proposal documents, vendor pre-qualification and other forms; specifications/blueprints; other information; and for opening and reading of bids at date and time specified above.

Environmental Protection, 59-17 Junction Boulevard, 17th Floor, Flushing, NY 11373. Glorivee Roman (718) 595-3226; Fax: (718) 595-3208; glroman@dep.nyc.gov



• jy9-15

HEALTH AND MENTAL HYGIENE

■ AWARD

Human Services/Client Services

PROVIDE INDIVIDUALS ACCESS TO AFFORDABLE HOUSING MARKET - Renewal - PIN# 08PO076349R2X00 - AMT: \$1,705,122.00 - TO: The Puerto Rican Organization To Motivate, Enlighten and Serve Addicts, 1776 Clay Avenue, Bronx, NY 10457.

• jy9

AIDS SERVICES, HOUSING (EMERGENCY AND TRANSITIONAL) - Request for Proposals - PIN# 13AE000308R2X00 - AMT: \$446,584.00 - TO: Harlem United Community Aids Center, Inc., 306 Lenox Avenue, New York, NY 10027.

• jy9

HOUSING OPPORTUNITIES FOR PEOPLE LIVING WITH AIDS - Renewal - PIN# 13AE000310R2X00 - AMT: \$453,935.00 - TO: Harlem United Community Aids Center, Inc., 306 Lenox Avenue, New York, NY 10027.

• jy9

SUPPORTIVE AND PERMANENT HOUSING FOR INDIVIDUALS WITH HIV - Renewal - PIN# 13AE000320R2X00 - AMT: \$460,030.00 - TO: Harlem United Community Aids Center, Inc., 306 Lenox Avenue, New York, NY 10027.

• jy9

HOUSING OPPORTUNITIES FOR PEOPLE LIVING WITH HIV/AIDS - Renewal - PIN# 13AE000321R2X00 - AMT: \$456,926.00 - TO: Harlem United Community Aids Center, Inc., 306 Lenox Avenue, New York, NY 10027.

• jy9

MENTAL HEALTH SERVICES FOR ADULTS - Required Method (including Preferred Source) - PIN# 20AZ007201R0X00 - AMT: \$1,977,921.00 - TO: Fountain House, Inc., 425 West 47th Street, New York, NY 10036-2304.

• jy9

PERMANENT SUPPORTIVE HOUSING FOR INDIVIDUALS WITH HIV - Renewal - PIN# 13AE000322R2X00 - AMT: \$445,725.00 - TO: Harlem United Community Aids Center, Inc., 306 Lenox Avenue, New York, NY 10027.

• jy9

MENTAL HEALTH SERVICES, SUPPORTED HOUSING.

- Required Method (including Preferred Source) - PIN# 14AZ003701R2X00 - AMT: \$10,477,317.00 - TO: Project Renewal Inc., 200 Varick Street, New York, NY 10014.

• jy9

MENTAL HEALTH SERVICES, SUPPORTED HOUSING

- Request for Proposals - PIN# 13AE000326R2X00 - AMT: \$447,048.00 - TO: Harlem United Community Aids Center, Inc., 306 Lenox Avenue, New York, NY 10027.

• jy9

HOMELESS SERVICES

■ AWARD

Human Services/Client Services

SHELTER SERVICES FOR HOMELESS ADULTS AT 1660

MONROE, BRONX, NY 10457. - Renewal - PIN# 07110P0002067R001 - AMT: \$8,621,876.00 - TO: Comunilife Inc, 214 West 29th Street, 8th Floor, New York, NY 10001. Contract Term from 7/1/2019 to 6/30/2023.

● **SHELTER SERVICES FOR HOMELESS FAMILIES AT ST. PETER'S RESIDENCE, 1564 ST. PETERS AVENUE, BRONX, NY 10461** - Competitive Sealed Proposals - Judgment required in evaluating proposals - PIN# 07110P0002268 - AMT: \$11,012,460.00 - TO: Acacia Network Housing Inc, 300 East 175th Street, Bronx, NY 10457. Contract Term from 7/1/2019 to 6/30/2024.

• jy9

CONTRACTS

■ AWARD

Services (other than human services)

ENVIRONMENTAL ASSESSMENT STATEMENTS - Innovative Procurement - Other - PIN# 19MPEDH04201 - AMT: \$150,000.00 - TO: CSA Group NY Architects and Engineers, P.C., 55 Broadway, 14th Floor, New York, NY 10006.

This procurement is for the preparation of Environmental Assessment Statements, for new/upcoming shelter projects. The vendor was selected using the M/WBE Purchase Method, pursuant to Section 3-12 of the PPB Rules. Please be advised, that this notice is for informational purposes only.

• jy9

HOUSING AUTHORITY

PROCUREMENT

■ SOLICITATION

Goods and Services

MOLD REMEDIATION SERVICES - Request for Proposals - PIN#68634 - Due 7-31-19 at 2:00 P.M.

NYCHA, by issuing this RFP, seeks proposals ("Proposals"), from firms (the "Proposers"), who are certified, to provide mold remediation services, at various NYCHA Developments, located within the five boroughs of New York City, as detailed in Section II of this RFP (the "Services"). All Proposers must meet the definition of a Mold Remediator, as set forth in Section II of this RFP, and must provide evidence that they meet the mold remediation certification requirements, as described in the Minimum Qualifications (defined herein), in this RFP.

NYCHA, additionally recommends that Proposers submit, via email, written questions, to NYCHA's Coordinator, Dawn Greggs, at dawn.greggs@nycha.nyc.gov, and copy Fiona Carbin, at fiona.carbin@nycha.nyc.gov, by no later than 2:00 P.M., on July 19, 2019. Questions submitted in writing, must include the firm name and the name, title, address, telephone number, fax number and email address of the individual, to whom responses, to the Proposer's questions, should be given. Proposers will be permitted to ask additional questions, at the Proposers' Conference. All questions and answers, will be posted on NYCHA's online system iSupplier.

A non-mandatory Proposers' Conference, will be held, on July 18, 2019, at 2:00 P.M., 250 Broadway, 8th Floor, Room 8060. Although attendance is not mandatory, at the Proposers' Conference, it is strongly recommended, that all interested Proposers attend. Those attending, must notify Dawn Greggs, at dawn.greggs@nycha.nyc.gov, and copy Fiona Carbin, at fiona.carbin@nycha.nyc.gov, by 12:00 P.M., July 16, 2019.

Interested firms are invited to obtain a copy on NYCHA's website. To conduct a search for the RFP number; vendors are instructed to open the link: <http://www1.nyc.gov/site/nycha/business/isupplier-vendor-registration.page>. Once on that page, please make a selection from the first three links highlighted in red: New suppliers for those who have never registered with iSupplier, current NYCHA suppliers and vendors for those who have supplied goods or services to NYCHA in the past but never requested a login ID for iSupplier, and Login for registered suppliers if you already have an iSupplier ID and password. Once you are logged into iSupplier, select "Sourcing Supplier," then "Sourcing" followed by "Sourcing Homepage" and then reference the applicable RFP/Solicitation number.

Proposer shall electronically upload a single .pdf containing its Proposal, which may not exceed 4G, into iSupplier. Instructions for registering for iSupplier can be found at <http://www1.nyc.gov/site/nycha/business/isupplier-vendor-registration.page>. After Proposer registers for iSupplier, it typically takes 24 to 72 hours for Proposer's iSupplier profile to be approved. It is Proposer's sole responsibility to leave ample time to complete iSupplier registration and submit its Proposal through iSupplier before the Proposal Submission Deadline. NYCHA is not responsible for delays caused by technical difficulty or caused by any other occurrence. NYCHA will not accept Proposals via email or facsimile. The submission of attachments containing embedded documents or proprietary file extensions is prohibited.

In addition to submitting the Proposal through iSupplier as described above, Proposer shall submit: (i) one (1) signed original hardcopy of its Proposal package labeled as "Original" and signed by a principal or officer of the Proposer who is duly authorized to commit the Proposer to fulfilling the Proposal, and (ii) three (3) hardcopies of its Proposal package and one (1) complete and exact copy of the Proposal on a flash drive in Microsoft Office (2010 version or later) or Adobe pdf format. If there are any differences between the signed original hardcopy and any of the other hardcopies (or the electronic copy of the Proposal), the material in the signed original hardcopy will prevail.

Use the following address unless otherwise specified in notice, to secure, examine or submit bid/proposal documents, vendor pre-qualification and other forms; specifications/blueprints; other information; and for opening and reading of bids at date and time specified above.

Housing Authority, 90 Church Street, 6th Floor, New York, NY 10007. Dawn Greggs (212) 306-4521; Fax: (212) 306-5109; dawn.greggs@nycha.nyc.gov

• jy9

HUMAN RESOURCES ADMINISTRATION

DEPARTMENT OF SOCIAL SERVICES

■ SOLICITATION

Human Services/Client Services

NYC OPPORTUNITY ANTI-POVERTY PROGRAM

EVALUATION AND RESEARCH - Request for Proposals - PIN# 19PHEOC005 - Due 9-5-19 at 2:00 P.M.

The Mayor's Office for Economic Opportunity (NYC Opportunity), and NYC Department of Social Services/Human Resources Administration, are seeking qualified contractors, to conduct evaluations of antipoverty programs and research on a broad range of issues effecting low-income New York City residents. NYC Opportunity, seeks to establish a pool of approximately eight (8) to twelve (12) general and specialized social policy research and evaluation firms, to work on an as-needed basis, to conduct research relevant to issues facing low-income communities in New York City and help inform program and policy development and conduct all needed activities related to design, implementation, qualitative/ethnographic, outcome/impact, randomized control trial, and benefit-cost evaluations. The contractor(s) will be responsible for carrying out evaluations and related activities, and delivering research and evaluation products.

A Pre-Proposal Conference, will be held on Thursday, July 25, 2019, at 2:00 P.M., at New York City Department of Social Services, Office of Contracts, 150 Greenwich Street, 37th Floor, Bid Room, New York, NY 10007. Attendance by proposers is optional, but recommended, by the Department of Social Services/Human Resources Administration.

NYC Opportunity Anti-Poverty Program Evaluation and Research RFP documents can be accessed, at: <http://www.nyc.gov/hra/contracts>. Vendor Source ID: 94827.

Use the following address unless otherwise specified in notice, to secure, examine or submit bid/proposal documents, vendor pre-qualification and other forms; specifications/blueprints; other information; and for opening and reading of bids at date and time specified above.

Human Resources Administration, 150 Greenwich Street, 37th Floor, Bid Window, New York, NY 10007. David S. Berman (929) 221-6347; dberman@cityhall.nyc.gov

Accessibility questions: Vincent Pullo, by: Thursday, September 5, 2019, 2:00 P.M.



✦ jy9-15

INVESTIGATION

AGENCY CHIEF CONTRACTING OFFICER

■ INTENT TO AWARD

Services (other than human services)

HUMAN RESOURCES CONSULTING SERVICES - Negotiated Acquisition - Other - PIN#03219N0001 - Due 7-10-19 at 9:00 A.M.

In accordance with Section 3-04(b)(2)(i)(d) of the Procurement Policy Board Rules, DOI, intends to enter into negotiations with Robert Pablo, to develop an action plan, that will enhance the organization, efficiency, and consistency of the agency's HR policies. The vendor, will assist with the development and coordination of recommended changes, to the agency's non-competitive job titles, non-competitive job title descriptions, and non-competitive job title entry/promotional levels. Also, assist, with the development and coordination of recommended changes, to the agency's non-competitive job titles salary range and/or salary caps, for new hire, promotional salary increases and merit increases. Additionally, assist, with the development of the agency's disciplinary action policy and training materials.

The City, is advertising this notice, for informational purposes.

Use the following address unless otherwise specified in notice, to secure, examine or submit bid/proposal documents, vendor pre-qualification and other forms; specifications/blueprints; other information; and for opening and reading of bids at date and time specified above.

Investigation, 80 Maiden Lane, 25th Floor, New York, NY 10038. Aileen Hernandez (212) 825-2097; ahernandez@doi.nyc.gov

jy2-9

OFFICE OF MANAGEMENT AND BUDGET

GENERAL COUNSEL

■ INTENT TO AWARD

Services (other than human services)

ACTUARIAL CONSULTING SERVICES - Negotiated Acquisition - Other - PIN#00219N0008 - Due 7-16-19 at 3:00 P.M.

The Agency's goals and objectives are, to obtain the services of an expert actuarial professional, to advise and assist the Agency in understanding the budgetary costs of actuarial assumptions and funding methods utilized, by the chief actuary of the New York City Office of the Actuary, in determining contributions, to the City's pension systems. The City's expense budget needs to account for these required employer contributions. OMB manages the City's budget, and in doing so, has the main responsibility, for interpreting how much additional costs, to the City, may arise and identifying budgetary risks. OMB needs outside professional actuarial consultants, to technically assist OMB in understanding the following:

1. Independent actuarial audits as required by the City Charter
2. Advising on actuarial trends
3. Recommending alternative funding methods
4. Assisting in developing comparisons in benefit structures
5. Assisting in developing comparisons in asset allocations
6. Assisting in determining cost estimates of changes to benefit levels and changes to actuarial assumptions (e.g. mortality tables).

Pursuant to Section 3-04 of the PPB Rules.

Use the following address unless otherwise specified in notice, to secure, examine or submit bid/proposal documents, vendor pre-qualification and other forms; specifications/blueprints; other information; and for opening and reading of bids at date and time specified above.

Office of Management and Budget, 255 Greenwich Street, 6th Floor, New York, NY 10007. Michelle Hoover (212) 788-5821; Fax: (212) 788-9197; hooverm@omb.nyc.gov

✦ jy9-15

PARKS AND RECREATION

■ VENDOR LIST

Construction Related Services

PREQUALIFIED VENDOR LIST: GENERAL CONSTRUCTION, NON-COMPLEX GENERAL CONSTRUCTION SITE WORK ASSOCIATED WITH NEW YORK CITY DEPARTMENT OF PARKS AND RECREATION ("DPR" AND/OR "PARKS") PARKS AND PLAYGROUNDS CONSTRUCTION AND RECONSTRUCTION PROJECTS.

NYC DPR is seeking to evaluate and pre-qualify a list of general contractors (a "PQL") exclusively to conduct non-complex general construction site work involving the construction and reconstruction of NYC DPR parks and playgrounds projects not exceeding \$3 million per contract ("General Construction").

By establishing contractor's qualification and experience in advance, NYC DPR will have a pool of competent contractors from which it can draw to promptly and effectively reconstruct and construct its parks, playgrounds, beaches, gardens and green-streets. NYC DPR will select contractors from the General Construction PQL for non-complex general construction site work of up to \$3,000,000.00 per contract, through the use of a Competitive Sealed Bid solicited from the PQL generated from this RFQ.

The vendors selected for inclusion in the General Construction PQL, will be invited to participate in the NYC Construction Mentorship. NYC Construction Mentorship focuses on increasing the use of small NYC contracts, and winning larger contracts with larger values. Firms participating in NYC Construction Mentorship will have the opportunity to take management classes and receive on-the-job training provided by a construction management firm.

NYC DPR will only consider applications for this General Construction PQL from contractors who meet any one of the following criteria:

- 1) The submitting entity must be a Certified Minority/Woman Business enterprise (M/WBE)*;
- 2) The submitting entity must be a registered joint venture or have a valid legal agreement as a joint venture, with at least one of the entities in the joint venture being a certified M/WBE*;
- 3) The submitting entity must indicate a commitment to sub-contract no less than 50 percent of any awarded job to a certified M/WBE for every work order awarded.

* Firms that are in the process of becoming a New York City-Certified M/WBE, may submit a PQL application and submit a M/WBE Acknowledgement Letter, which states the Department of Small Business Services has begun the Certification process.

Application documents may also be obtained online at: <http://a856-internet.nyc.gov/nycvendonline/home.asap>; or <http://www.nycgovparks.org/opportunities/business>.

Use the following address unless otherwise specified in notice, to secure, examine or submit bid/proposal documents, vendor pre-qualification and other forms; specifications/blueprints; other information; and for opening and reading of bids at date and time specified above.

Parks and Recreation, Olmsted Center Annex, Flushing Meadows-Corona Park, Flushing, NY 11368. Alicia H. Williams (718) 760-6925; Fax: (718) 760-6885; dmuwe.capital@parks.nyc.gov

j2-d31

■ SOLICITATION

Goods and Services

T-SHIRT AND SOUVENIR CONCESSIONS AT THE BATTERY - Competitive Sealed Proposals - Judgment required in evaluating proposals - PIN#M5-TS-SV 2019 - Due 8-12-19 at 3:00 P.M.

In accordance with Section 1-13 of the Concession Rules of the City of New York, the Department of Parks and Recreation ("Parks"), is issuing, as of the date of this notice, a RFP for the operation of mobile T-shirts and souvenir concessions, at The Battery, in the borough of Manhattan.

All proposals submitted in response to this RFP must be submitted, by no later than August 12, 2019, at 3:00 P.M., to Parks' Revenue Division. There will be a recommended on-site proposer meeting and site tour July 24, 2019, at 11:00 A.M. We will meet at the Broadway and State Street entrance to The Battery, inside the park, at the flagpole of the Netherlands. If you are considering responding to this RFP, please make every effort to attend this meeting and site tour. To obtain directions to the proposed concession site, please call (212) 360-1397.

Hard copies of the RFP can be obtained, at no cost, commencing July 8, 2019 through August 12, 2019, during the hours of 9:00 A.M. and 5:00

P.M., excluding weekends and holidays, at the Revenue division of the New York City Department of Parks and Recreation, which is located, at The Arsenal, 830 Fifth Avenue, Room 407, New York, NY 10065.

The RFP is also available for download commencing July 8, 2019 through August 12, 2019, on Parks' website. To download the RFP, visit www.nyc.gov/parks/businessopportunities, click on the link for "Concessions Opportunities, at Parks" and, after logging in, click on the "download" link that appears adjacent to the RFP's description.

For more information, contact Revenue Project Manager Glenn Kaalund, at (212) 360-1397 or Glenn.Kaalund@parks.nyc.gov.

TELECOMMUNICATION DEVICE FOR THE DEAF (TDD) (212) 504-4115.

Use the following address unless otherwise specified in notice, to secure, examine or submit bid/proposal documents, vendor pre-qualification and other forms; specifications/blueprints; other information; and for opening and reading of bids, at date and time specified above.

Parks and Recreation, The Arsenal, 830 Fifth Avenue, Room 407, New York, NY 10065. Glenn Kaalund (212) 360-1397; Fax: (212) 360-3434; glenn.kaalund@parks.nyc.gov

Accessibility questions: Glenn Kaalund, Senior Project Manager, by: Wednesday, August 7, 2019, 5:00 P.M.



jy8-19

Human Services/Client Services

UNION SQUARE HOLIDAY MARKET - Request for Proposals - PIN# M89-AS-2020 - Due 8-16-19 at 3:00 P.M.

In accordance with Section 1-13 of the Rules of the Franchise and Concession Review Committee ("FCRC"), the New York City Department of Parks and Recreation ("Parks") is issuing, as of the date of this notice, a Request for Proposals (RFP) for the Installation, Operation, and Management of an Outdoor Holiday Gift Market at Union Square Park, Manhattan.

All proposals submitted in response to this RFP must be submitted no later than Friday, August 16, 2019, at 3:00 P.M. There will be a recommended on-site proposer meeting and site tour on July 23rd, 2019, at 12:00 P.M. We will be meeting at the proposed concession site (Block # 845 and Lot # 2), which is located at East 14th Street, between Union Square West, and Union Square East. We will be meeting in front of the George Washington monument in the south plaza of the park. If you are considering responding to this RFP, please make every effort to attend this recommended meeting and site tour.

Hard copies of the RFP can be obtained, at no cost, commencing on Monday, July 8th, 2019 through Friday, August 16, 2019, between the hours of 9:00 A.M. and 5:00 P.M., excluding weekends and holidays, at the Revenue Division of the New York City Department of Parks, and Recreation, which is located at 830 Fifth Avenue, Room 407, New York, NY 10065.

The RFP is also available for download, commencing on Monday, July 8th, 2019 through August 16, 2019, on Parks' website. To download the RFP, visit <http://www.nyc.gov/parks/businessopportunities> and click on the "Concessions Opportunities at Parks" link. Once you have logged in, click on the "download" link that appears adjacent to the RFP's description.

For more information or to request to receive a copy of the RFP by mail, prospective proposers may contact the Revenue Division's Project Manager, Angel Williams, at (212) 360-3495 or at Angel.Williams@parks.nyc.gov.

TELECOMMUNICATION DEVICE FOR THE DEAF (TDD) (212) 504-4115

Use the following address unless otherwise specified in notice, to secure, examine or submit bid/proposal documents, vendor pre-qualification and other forms; specifications/blueprints; other information; and for opening and reading of bids at date and time specified above.

Parks and Recreation, 830 Fifth Avenue, Room 407, New York, NY 10065. Angel Williams (212) 360-3495; Fax: (917) 849-6627; angel.williams@parks.nyc.gov

jy8-19

CONTRACTS

■ SOLICITATION

Construction/Construction Services

PREPARATION OF PLANTING SITES AND PLANTING OF NEW AND REPLACEMENT TREES - Competitive Sealed Bids - PIN# CNYG-1019M - Due 7-31-19 at 10:30 A.M.

Including Invasive Species Removals, Seeding, Groundcover Establishment, and the Planting of New and Replacement Major Street Trees and Container Trees, in the Boroughs of the Bronx and Queens Community Boards 8-14. E-Pin# 84619B0231.

This procurement is subject to participation goals for MBEs and/or WBEs, as required by Local Law 1 of 2013.

Bid Security: Bid Bond in the amount of 5 percent of Bid Amount or Bid Deposit in the amount of 5 percent of Bid Amount. The Cost Estimate Range is: \$1,000,000.00 to \$3,000,000.00.

To request the Plan Holder's List, please call the Blue Print Room, at (718) 760-6576.

To manage your vendor name and commodity codes on file with the City of New York, please go to New York City's Procurement and Sourcing Solutions Portal (PASSPort), at <https://a858-login.nyc.gov/osp/a/t1/auth/saml2/sso>. To manage or update your email, address or contact information, please go to New York City's Payee Informational Portal, at <https://a127-pip.nyc.gov/webapp/PRDPCW/SelfService>.

Bid documents are available for a fee of \$25.00 in the Blueprint Room, Room #64, Limited Center, from 8:00 A.M. to 3:00 P.M. The fee is payable by company check or money order to the City of New York, Parks and Recreation. A separate check/money order is required for each project. The company name, address and telephone number as well as the project contract number must appear on the check/money order. Bidders should ensure that the correct company name, address, telephone and fax numbers are submitted by your company/messenger service when picking up bid documents.

Use the following address unless otherwise specified in notice, to secure, examine or submit bid/proposal documents, vendor pre-qualification and other forms; specifications/blueprints; other information; and for opening and reading of bids at date and time specified above.

Parks and Recreation, Limited Center, Room 64, Flushing Meadows-Corona Park, Flushing, NY 11368. Kylie Murphy (718) 760-6855; kylie.murphy@parks.nyc.gov

jy9

PREPARATION OF PLANTING SITES AND PLANTING OF NEW AND REPLACEMENT TREES - Competitive Sealed Bids - PIN# CNYG-719M - Due 8-1-19 at 10:30 A.M.

The Preparation of Planting Sites, including Invasive Species Removals, Seeding, Groundcover Establishment, and the Planting of New and Replacement Major Street Trees and Container Trees, in the Boroughs of the Brooklyn and Queens Community Boards 1-7. E-Pin# 84619B0230.

Bid Security: Bid Bond in the amount of 5 percent of Bid Amount or Bid Deposit in the amount of 5 percent of Bid Amount.

The cost estimate range is: \$1,000,000.00 to \$3,000,000.00.

To request the Plan Holder's List, please call the Blue Print Room, at (718) 760-6576.

To manage your vendor name and commodity codes on file with the City of New York, please go to New York City's Procurement and Sourcing Solutions Portal (PASSPort), at <https://a858-login.nyc.gov/osp/a/t1/auth/saml2/sso>. To manage or update your email, address or contact information, please go to New York City's Payee Informational Portal, at <https://a127-pip.nyc.gov/webapp/PRDPCW/SelfService>.

Bid documents are available for a fee of \$25.00 in the Blueprint Room, Room #64, Limited Center, from 8:00 A.M. to 3:00 P.M. The fee is payable by company check or money order to the City of New York, Parks and Recreation. A separate check/money order is required for each project. The company name, address and telephone number as well as the project contract number must appear on the check/money order. Bidders should ensure that the correct company name, address, telephone and fax numbers are submitted by your company/messenger service when picking up bid documents.

Use the following address unless otherwise specified in notice, to secure, examine or submit bid/proposal documents, vendor pre-qualification and other forms; specifications/blueprints; other information; and for opening and reading of bids at date and time specified above.

Parks and Recreation, Limited Center, Room 64, Flushing Meadows-Corona Park, Flushing, NY 11368. Kylie Murphy (718) 760-6855; kylie.murphy@parks.nyc.gov

jy9

SANITATION

AGENCY CHIEF CONTRACTING OFFICER

■ AWARD

Services (other than human services)

MISCELLANEOUS MAINTENANCE SERVICES AT FRESH KILLS LANDFILL STATEN ISLAND - Competitive Sealed Bids - PIN# 82719SW008 - AMT: \$4,325,130.00 - TO: Jr Cruz Corp, 675 Line Road, Aberdeen, NJ 07747.

This Contract was registered on May 21, 2019.

◀ jy9

AGENCY RULES

CORRECTION

■ NOTICE

Notice of Public Hearing and Opportunity to Comment on Proposed Rules

What are we proposing? The New York City Department of Correction (“DOC” or the “Department”) proposes to add seven additional felony offenses to the list of “violent or serious” crimes referenced in §§ 9-131, 14-154 and 9-205 of the Administrative Code, governing when the City may cooperate with a civil immigration detainer.

When and where is the hearing? The NYC DOC will hold a public hearing on the proposed rule. The public hearing will take place, at 125 Worth Street, New York, NY 10013, on August 12, 2019, beginning at 10:00 A.M.

How do I comment on the proposed rules? Anyone can comment on the proposed rules by:

- **Website.** You can submit comments to the NYC DOC through the NYC rules website, at <http://rules.cityofnewyork.us>. Click on the link for “Proposed Rules.”
- **Email.** You can email comments to Rule.Comments@doc.nyc.gov.
- **Mail.** You can mail comments to:
New York City Department of Correction
Office of Legal Affairs
75-20 Astoria Boulevard, Suite 305
East Elmhurst, NY 11370
- **Fax.** You can fax comments to the DOC, at (718) 278-6002, Attn.: **DOC Rule Comments**.
- **By speaking at the hearing.** Anyone who wants to comment on the proposed rule at the public hearing must sign up to speak. You can sign up before the hearing by calling (718) 546-0982 and saying that you would like to sign up to comment. You can also sign up in the hearing room before the hearing begins on August 12, 2019. You can speak for up to three minutes.

Is there a deadline to submit comments? Comments must be received by close of business on August 12, 2019.

What if I need assistance to participate in the hearing? To request an accommodation, language interpretation, or to ask general accessibility questions about the event, please contact Willard Hunt, at Willard.hunt@doc.nyc.gov, or (718) 546-3388. Advance notice is needed to allow sufficient time to arrange the accommodation, so we ask that requests for an accommodation be made by July 30, 2019.

This location has the following accessibility option(s) available: There is ramp access to the building and the auditorium.

Can I review the comments made on the proposed rules? You can review the comments made online on the proposed rules by going to the website, at <http://rules.cityofnewyork.us/>. A few days after the hearing, copies of all comments submitted online, copies of all written

comments, and a summary of oral comments concerning the proposed rule will be available to the public, at 75-20 Astoria Boulevard, Suite 305, East Elmhurst, NY 11370.

What authorizes DOC to make this rule? The Department’s authority for this rule may be found in §§ 389(b) and 1043 of the City Charter and in §§ 9-205, 9-131, and 14-154 of the Administrative Code. This proposed rule was not included in DOC’s regulatory agenda for this Fiscal Year because it was not contemplated when DOC published the agenda.

Where can I find the DOC’s rules? The DOC rules are in Title 39 of the Rules of the City of New York.

What laws govern the rulemaking process? The DOC must meet the requirements of Section 1043 of the City Charter when creating or changing rules. This notice is made according to the requirements of Section 1043 of the City Charter.

Statement of Basis and Purpose

Administrative Code § 9-131 limits when the Department of Correction (“Department”) may honor immigration detainer requests by holding a person beyond the time when they would otherwise be released, and also limits the use of Department property and use of time or resources to disclose certain information to federal immigration authorities except in certain limited circumstances. The Department may honor detainees by holding a person beyond the time when they would otherwise be released only when federal immigration authorities present a judicial warrant for detention of a person and the person to whom the detainer pertains has been convicted of a violent or serious crime, as defined under Administrative Code § 9-131(a)(7), or is identified as a possible match in the terrorist screening database. In addition, the Department may disclose to federal immigration authorities certain information regarding persons convicted of a violent or serious crime or identified as a possible match in the terrorist screening database.

Administrative Code §§ 9-131(a)(7)(v) and 14-154(a)(6)(v) allow the Department to promulgate a rule, in consultation with the police department, to add additional crimes to the definition of “violent or serious crime” if those crimes are felonies that were codified or amended by the state legislature after the enactments of §§ 9-131 and 14-154 and if they involve violence, force, firearms, terrorism, or endangerment or abuse of vulnerable persons.

After consultation with the New York Police Department, the Department is proposing the following rule to add seven Penal Law offenses to the definition of “violent or serious crime.”

These offenses were codified by the state legislature after the enactments of Administrative Code §§ 9-131 and 14-154 and involve violence, force, firearms, terrorism, or endangerment or abuse of vulnerable persons. The offenses are:

- Aggravated labor trafficking, Penal Law § 135.37
- Patronizing a person for prostitution in a school zone, Penal Law § 230.08
- Aggravated patronizing a minor for prostitution in the third degree, Penal Law § 230.11
- Aggravated patronizing a minor for prostitution in the second degree, Penal Law § 230.12
- Aggravated patronizing a minor for prostitution in the first degree, Penal Law § 230.13
- Sex trafficking of a child, Penal Law § 230.34-a
- Coercion in the second degree, Penal Law § 135.61

Adoption of this proposed rule will add the above offenses to the definition of “violent or serious crime” in Administrative Code §§ 9-131(a)(7), 14-154(a)(6), which limits when the Police Department may honor immigration detainees by holding a person beyond the time when they would otherwise be released, and 9-205, which limits when the Department of Probation may honor immigration detainees by holding a person beyond the time when they would otherwise be released.

The Department’s authority for this rule may be found in §§ 389(b) and 1043 of the City Charter and in §§ 9-205, 9-131, and 14-154 of the Administrative Code.

New text is underlined. Deleted text is [bracketed].

Proposed Rule Text

Title 39 of the Rules of the City of New York is amended by adding a new Chapter 2, to read as follows:

Chapter 2: Violent or serious crimes for purposes of honoring civil immigration detainees

§ 2-01 Additional violent or serious crimes

- (a) The Department determines that the following Penal Law offenses shall be considered “violent or serious” crimes for

purposes of §§9-205(a), 9-131(a)(7) and 14-154(a)(6) of the Administrative Code:

- (1) Section 135.37, aggravated labor trafficking.
(2) Section 230.08, patronizing a person for prostitution in a school zone.
(3) Section 230.11, aggravated patronizing a minor for prostitution in the third degree.
(4) Section 230.12, aggravated patronizing a minor for prostitution in the second degree.
(5) Section 230.13, aggravated patronizing a minor for prostitution in the first degree.
(6) Section 230.34-a, sex trafficking of a child.
(7) Section 135.61, coercion in the second degree.

NEW YORK CITY MAYOR'S OFFICE OF OPERATIONS
253 BROADWAY, 10th FLOOR
NEW YORK, NY 10007
(212) 788-1400

CERTIFICATION/ANALYSIS
PURSUANT TO CHARTER SECTION 1043(d)

RULE TITLE: Additional Offenses Justifying Honoring of Immigration Detainer Requests

REFERENCE NUMBER: DOC-2

RULEMAKING AGENCY: Department of Correction

I certify that this office has analyzed the proposed rule referenced above as required by Section 1043(d) of the New York City Charter, and that the proposed rule referenced above:

- (i) Is understandable and written in plain language for the discrete regulated community or communities;
(ii) Minimizes compliance costs for the discrete regulated community or communities consistent with achieving the stated purpose of the rule; and
(iii) Does not provide a cure period because it does not establish a violation, modification of a violation, or modification of the penalties associated with a violation.

/s/ Francisco X. Navarro May 13, 2019
Mayor's Office of Operations Date

NEW YORK CITY LAW DEPARTMENT
DIVISION OF LEGAL COUNSEL
100 CHURCH STREET
NEW YORK, NY 10007
(212) 356-4028

CERTIFICATION PURSUANT TO
CHARTER §1043(d)

RULE TITLE: Additional Offenses Justifying Honoring of Immigration Detainer Requests

REFERENCE NUMBER: 2019 RG 131

RULEMAKING AGENCY: Department of Corrections

I certify that this office has reviewed the above-referenced proposed rule as required by Section 1043(d) of the New York City Charter, and that the above-referenced proposed rule:

- (i) is drafted so as to accomplish the purpose of the authorizing provisions of law;
(ii) is not in conflict with other applicable rules;
(iii) to the extent practicable and appropriate, is narrowly drawn to achieve its stated purpose; and
(iv) to the extent practicable and appropriate, contains a statement of basis and purpose that provides a clear explanation of the rule and the requirements imposed by the rule.

/s/ STEVEN GOULDEN Date: May 13, 2019
Acting Corporation Counsel

Accessibility questions: Willard Hunt (718) 546-3388,
Willard.hunt@doc.nyc.gov, by: Tuesday, July 30, 2019, 5:00 P.M.



SPECIAL MATERIALS

COMPTROLLER

NOTICE

NOTICE OF ADVANCE PAYMENT OF AWARDS, PURSUANT TO THE STATUTES IN SUCH cases made and provided, notice is hereby given that the Comptroller of the City of New York, will be ready to pay, at 1 Centre Street, Room 629, New York, NY 10007, on 7/19/2019 to the person or persons legally entitled an amount as certified to the Comptroller by the Corporation Counsel on damage parcels, as follows:

Table with 3 columns: Damage Parcel No., Block, Lot. Rows: 1A (12132, ADJACENT TO 25), 2A (12133, ADJACENT TO 1)

Acquired in the proceeding entitled: 151ST PLACE subject to any liens and encumbrances of record on such property. The amount advanced shall cease to bear interest on the specified date above.

Scott M. Stringer
Comptroller
jy8-19

NOTICE OF ADVANCE PAYMENT OF AWARDS, PURSUANT TO THE STATUTES IN SUCH cases made and provided, notice is hereby given that the Comptroller of the City of New York, will be ready to pay, at 1 Centre Street, Room 629, New York, NY 10007, on 7/9/2019 to the person or persons legally entitled an amount as certified to the Comptroller by the Corporation Counsel on damage parcels, as follows:

Table with 3 columns: Damage Parcel No., Block, Lot. Row: 3 (2349, 107)

Acquired in the proceeding entitled: Lower Concourse Neighborhood Waterfront Park subject to any liens and encumbrances of record on such property. The amount advanced shall cease to bear interest on the specified date above.

Scott M. Stringer
Comptroller
j25-jy9

CHANGES IN PERSONNEL

Table with 7 columns: NAME, TITLE, NUM, SALARY, ACTION, PROV EFF DATE, AGENCY. Includes data for COMMUNITY COLLEGE (BRONX) and COMMUNITY COLLEGE (QUEENSBORO).

Table with columns: NAME, QIYU, SALARY, ACTION, PROV, EFF DATE, AGENCY. Rows include PEREZ, PORCELLI, REYES, REYES, SCHMIDT, SHU, WU.

COMMUNITY COLLEGE (KINGSBORO) FOR PERIOD ENDING 05/31/19

Table with columns: NAME, NUM, SALARY, ACTION, PROV, EFF DATE, AGENCY. Rows include ALAYEV, ALI, BERNATSKA, BINDA, BLAU, CINELLI, CLEATON, COOPER, D'ARANCIO, DEJESUS, ELFASSY BARTSCH, LUGO, MAYSTROVICH, PETERKIN, SCHWARTZ, SERRANO, ZHAO.

COMMUNITY COLLEGE (MANHATTAN) FOR PERIOD ENDING 05/31/19

Table with columns: NAME, NUM, SALARY, ACTION, PROV, EFF DATE, AGENCY. Rows include BASS, BEANS, BEKAOURI, BELLIE-JEROME, BILLY, BILLY, BRODY, CESARO, CONYERS, COOK, DEAGAN, DEAN, HASSAN, KABA, LEE, MACK, MCINNIS, MOSAMMAT, NILES, PETERS, TANG, TERRY, UDDIN, VALDEZ, WILLIAMS.

CUNY CENTRAL OFFICE FOR PERIOD ENDING 05/31/19

Table with columns: NAME, NUM, SALARY, ACTION, PROV, EFF DATE, AGENCY. Rows include ABBAS, GREENAWAY, WATTS.

COMMUNITY COLLEGE (HOSTOS) FOR PERIOD ENDING 05/31/19

Table with columns: NAME, NUM, SALARY, ACTION, PROV, EFF DATE, AGENCY. Rows include ALVAREZ, ASOKWAH, BARKER, BLACK, CHRISTIAN, CLARKE, DIAZ, GIRJANAND, HIDALGO, KAPLAN-WOOLNER, QUINONES, RAMOS-BARRET, RIVERA, SARKISYANTS, UWA, WASHINGTON, WASHINGTON.

COMMUNITY COLLEGE (LAGUARDIA) FOR PERIOD ENDING 05/31/19

Table with columns: NAME, NUM, SALARY, ACTION, PROV, EFF DATE, AGENCY. Rows include ABDELMASSIH, AGUERO, AIME, ALADIN, ALOMIA, ALY, AMIRI.

Table with columns: NAME, NUM, SALARY, ACTION, PROV, EFF DATE, AGENCY. Rows include ANDERSON, ANTELIZ, ANTWI, ARIFIN, BALEVA, BENZIZOUNE, BEYNIS, BLEWITT, BRAND ORTIZ, CANDELO MOSQUER, CELESTEIN, CEPSEDES-HERNAN, CLARK, CONDE, DELCHAM, DIAZ, FEIBEL.

COMMUNITY COLLEGE (LAGUARDIA) FOR PERIOD ENDING 05/31/19

Table with columns: NAME, NUM, SALARY, ACTION, PROV, EFF DATE, AGENCY. Rows include GARCIA, GHARTEY, GLICK, GOLDEN, GONZALEZ, GURUNG, GUTIERREZ MOLIN, GUZMAN, GUZMAN, HANNA, HASSEBO, HSIAO, HUANG, ISAKHAROV, JATTANI, JOMADDER, KONDI, KRAMS, KUHLMAN, LAGHMARI, LAM, LEI, LEON, LGARCH, MAZHAR, MCLEAN, MONVIL, MORALES, NIESEN, ORGAS, OSMAN, OZKAN, PARTLOW, PAUL, PERRY, RANABHAT, RIZZA, SAKALE, SCHETTINI, SCHORDINE, SIDHOM, SISTO, TANCREDI BRICE, THELUSMA, TRAORE, UDDIN, ULLAH, WHITE, XHOLI.

HUNTER COLLEGE HIGH SCHOOL FOR PERIOD ENDING 05/31/19

Table with columns: NAME, NUM, SALARY, ACTION, PROV, EFF DATE, AGENCY. Row: WONG HENRY.

BROOKLYN COMMUNITY BOARD #15 FOR PERIOD ENDING 05/31/19

Table with columns: NAME, NUM, SALARY, ACTION, PROV, EFF DATE, AGENCY. Row: SENTINO-PRESSOI DIONISIA R.

DEPARTMENT OF EDUCATION ADMIN FOR PERIOD ENDING 05/31/19

Table with columns: NAME, NUM, SALARY, ACTION, PROV, EFF DATE, AGENCY. Rows include ADISU, AFKIR, AGUIRRE, ALHADDDAD, ALLY, AMARANTE, ATWELL, AYUB, BANATTE, BARAN, BARNES, BELLANFANTE, BLUESTINE, BLUESTINE.

Table listing employees for BOBB, BOBKER, BOMMAN, BRUGELLIS, BUIE, CAINES, CAREW, CASSAS, CENTRA, CHARLES, CHEN, CHEVALIER, CHI, CHU-DELOSREYES, CORREDOR. Columns include name, salary, action, and date.

Table listing employees for SANTIAGO, SEIDLITZ, SHUBOWITZ, SILBER, SMITH, SORIANO, SPADARO, SPAVENTA, STARACE, STARKS, STENZLER, TAYLOR, TERRY, TERRY, TON, TROIENA, TUPPER, UANG, URSO, VEAL, WITHERSPOON, WYNNE, YANEZ. Columns include name, salary, action, and date.

DEPARTMENT OF EDUCATION ADMIN FOR PERIOD ENDING 05/31/19

Large table listing employees for DEPARTMENT OF EDUCATION ADMIN FOR PERIOD ENDING 05/31/19. Includes columns: NAME, NUM, SALARY, ACTION, PROV, EFF DATE, AGENCY. Lists employees from CRUZ to SANCHEZ.

DEPARTMENT OF PROBATION FOR PERIOD ENDING 05/31/19

Table listing employees for DEPARTMENT OF PROBATION FOR PERIOD ENDING 05/31/19. Includes columns: NAME, NUM, SALARY, ACTION, PROV, EFF DATE, AGENCY. Lists employees from ALMONOR to TOWNES.

DEPARTMENT OF BUSINESS SERV. FOR PERIOD ENDING 05/31/19

Table listing employees for DEPARTMENT OF BUSINESS SERV. FOR PERIOD ENDING 05/31/19. Includes columns: NAME, NUM, SALARY, ACTION, PROV, EFF DATE, AGENCY. Lists employees from ALI to VAN TOSH.

HOUSING PRESERVATION & DVLPMNT FOR PERIOD ENDING 05/31/19

Table listing employees for HOUSING PRESERVATION & DVLPMNT FOR PERIOD ENDING 05/31/19. Includes columns: NAME, NUM, SALARY, ACTION, PROV, EFF DATE, AGENCY. Lists employees from ABDELLAH to OLEG.

DEPARTMENT OF EDUCATION ADMIN FOR PERIOD ENDING 05/31/19

Large table listing employees for DEPARTMENT OF EDUCATION ADMIN FOR PERIOD ENDING 05/31/19. Includes columns: NAME, NUM, SALARY, ACTION, PROV, EFF DATE, AGENCY. Lists employees from MONTOYA to SANCHEZ.

Table with columns: NAME, SALARY, ACTION, PROV, EFF DATE, AGENCY. Includes names like MAHBOOB, MASON, MICHEL, MULLIGAN, NADGORSKI, NOEL, PERKINS, PINHO, RAMIREZ, RAMIREZ.

Table with columns: NAME, SALARY, ACTION, PROV, EFF DATE, AGENCY. Includes names like CLARK, COLBERT, COLLIARD, COLON-BERZEIN, COMBS, CRAUS, DIGIOVANNI, DILIP, DIXON, DJENE.

HOUSING PRESERVATION & DVLPMNT FOR PERIOD ENDING 05/31/19

Table with columns: NAME, SALARY, ACTION, PROV, EFF DATE, AGENCY. Includes names like RANKIN, SCOTT, SEALY, SHMOYSMAN, SINGH-BAICHO, STALLINGS, STEGICH, STROUD, THOMPSON, TORRES, TURNER, VASSELL, VEGA, VIERA.

DEPT OF HEALTH/MENTAL HYGIENE FOR PERIOD ENDING 05/31/19

Table with columns: NAME, SALARY, ACTION, PROV, EFF DATE, AGENCY. Includes names like DO, DOMINGUEZ, DUCOS, DUDLEY-BURGH, FILOSA, GARCIA, GENTIL, GIBALDI, GIMBRONE, GUAN, HALL, HALL, HEDBERG, HUDA, JERNIGAN, JOHN, KABASELE, KALENDAREVA, KHAWAR, LAKHANI, LATTIBEAUDI, LAURENT, LI, LIANG, LIEBMAN, LIN, LIU, LUTCHMAN, MAIGA EPS KONE, MCDOWELL, MERIZIO, MIKHAEIL, MOHAMMED, MOORE, NARALA, NEWBY, OCHOA, PEREZ, PETRUSO, PHAN VO, PLOCK, PRICE, RAMSAROOP, RAZA, ROMAN, RUBLOWSKA, RUSSELL, SHEKELLE, SMITH, SMITH, SMITH.

DEPARTMENT OF BUILDINGS FOR PERIOD ENDING 05/31/19

Table with columns: NAME, SALARY, ACTION, PROV, EFF DATE, AGENCY. Includes names like ABDUL, ACKROYD, BACH, BALSAM, BASS, BIDEAU, BOYD, BROWNIE, CANNON, DAVIS, ESKANDER, FOWLER, FRIAS, GADSDEN, GUGLIOTTA, HAURY, HERNANDEZ, INGRAM, JACKSON, JAMES, JOHN, KHAN, KURYLUK, LUU, MALLAMO, MIRABAL, ORITHEREER.

DEPARTMENT OF BUILDINGS FOR PERIOD ENDING 05/31/19

Table with columns: NAME, SALARY, ACTION, PROV, EFF DATE, AGENCY. Includes names like OSBORNE-SAVAGE, PALMER, PASCUA, PAUL, PETERS, PILLOT, RAMOS, RASIZZI, REGIS, ROBINSON, RODRIGUEZ, SILVA, SIMMONS, SIMON, SMITH, SWENEY, THOMPSON, THROWER, VAKIL, WEN, WYLEY.

DEPT OF HEALTH/MENTAL HYGIENE FOR PERIOD ENDING 05/31/19

Table with columns: NAME, SALARY, ACTION, PROV, EFF DATE, AGENCY. Includes names like SOKOLOV, SRIVASTAVA, ST. JOHN, STEINBERG, TANG, TARAFDER, TULY, VALEMURUN, VIDAL MARTINEZ, WARD, WASEEM, WELCH, WHITE, YI, ZUPPI.

DEPT OF HEALTH/MENTAL HYGIENE FOR PERIOD ENDING 05/31/19

Table with columns: NAME, SALARY, ACTION, PROV, EFF DATE, AGENCY. Includes names like ALFONSO, BARRASSE, BENTLEY, BRADDOCK, BROWN, BROWNE, CABAN, CATON, CHAO, CLARK.

ADMIN TRIALS AND HEARINGS FOR PERIOD ENDING 05/31/19

Table with columns: NAME, SALARY, ACTION, PROV, EFF DATE, AGENCY. Includes names like ADDISON, CASEY, GARCIA, GENZMANN, GLOADE, JACOBOWITZ, KRAMER, LEE, LEWIS, MCGRACHY-KULS, MILLER.

Table with columns: NAME, LAST NAME, F, I, D, AGENCY, SALARY, ACTION, DATE, AGENCY, STATUS, DATE, AGENCY

DEPT OF ENVIRONMENT PROTECTION FOR PERIOD ENDING 05/31/19

Table with columns: NAME, NUM, SALARY, ACTION, PROV, EFF DATE, AGENCY. Contains multiple rows of employee data for Environment Protection.

DEPT OF ENVIRONMENT PROTECTION FOR PERIOD ENDING 05/31/19

Table with columns: NAME, NUM, SALARY, ACTION, PROV, EFF DATE, AGENCY. Contains multiple rows of employee data for Environment Protection (continued).

Table with columns: NAME, LAST NAME, F, I, D, AGENCY, SALARY, ACTION, DATE, AGENCY, STATUS, DATE, AGENCY

DEPARTMENT OF SANITATION FOR PERIOD ENDING 05/31/19

Table with columns: NAME, NUM, SALARY, ACTION, PROV, EFF DATE, AGENCY. Contains multiple rows of employee data for Sanitation.

LATE NOTICE

CITYWIDE ADMINISTRATIVE SERVICES

INTENT TO AWARD

Services (other than human services)

FIRE SAFETY PERSONNEL - Negotiated Acquisition - Other PIN# 85619N0002 - Due 7-16-19 at 10:00 A.M.

Pursuant to PPB Rule 3-04(b)(2)(i)(D), DCAS, will be entering into a negotiated acquisition, with Universal Protection Services, for Fire Safety Personnel Services, at DCAS managed buildings throughout New York City

Pursuant to PPB Rule 3-04(b)(2)(i)(D), there is a compelling need, for these services that cannot be timely met through a competitive solicitation

Citywide Administrative Services, 1 Centre Street, 18th Floor, South, New York, NY 10007. Roman Gofman Phone: (212) 386-6283; rgofman@dcas.nyc.gov

COURT NOTICE MAPS FOR ROADWAY IMPROVEMENTS IN AMBOY ROAD

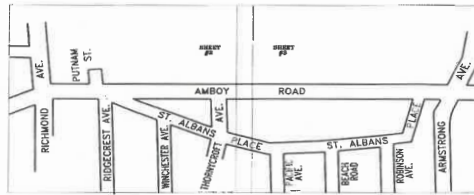
MAP No. 4236
SHEET 1 OF 4

CITY OF NEW YORK
DEPARTMENT OF DESIGN AND CONSTRUCTION
DIVISION OF PROGRAM MANAGEMENT
OFFICE OF SITE ENGINEERING
TOPOGRAPHICAL SECTION
**ACQUISITION AND DAMAGE MAP
NO. 4236**
IN THE MATTER OF ACQUIRING TITLE IN FEE SIMPLE TO ALL OR PARTS OF

AMBOY ROAD
FROM RICHMOND AVENUE TO ST. ALBANS PLACE
AND
ST. ALBANS PLACE
FROM AMBOY ROAD TO A POINT APPROX. 190 FEET NORTHEASTERLY
AND

**A PORTION OF INTERSECTION
OF ST. ALBANS PLACE AND
RIDGECREST AVENUE**

IN THE BOROUGH OF STATEN ISLAND
CITY OF NEW YORK



KEY MAP
NOT TO SCALE

LEGEND

BUILDING
BUILDING WALLS
TENIS
GUIDE WALL
ENCROACHMENTS
STREET LINE
ACQUISITION LINE & DIMENSION 1854.08'
DAMAGE PRINCE LINE
WATER
TAK LOT LINE & DIMENSION 184.11'
TAK LOT CHANGES LINE
TAK LOT NUMBER 22
DAMAGE PRINCE No.
TAK MAP BLOCK No. BLOCK 5237
US STANDARD OF MEASUREMENT 112.28 U.S. S/D
DIMENSION SHOWN WHERE THERE IS NO CONFLICT OF MEASUREMENT 112.28
DIMENSION INCREASING IN DEED 112.30 0000
CASHEWOT LINE
STREET BRIDGE LINE

NOTES:

1. THIS SURVEY COMPLETED MAY 2011.
FIELD ENCROACHMENTS: APR. 2011, NOVEMBER 2014, FEBRUARY 2016.

2. ALL ENCROACHMENTS RETURN TO PLATS ON DATES REFER TO THE CENTER OF MAP.

3. ALL BUILDING AND LOT LINES ARE EXACTLY AS SHOWN ON THIS MAP. THE LOTS AS SHOWN ON THE 1854.08' OF THE CITY OF NEW YORK FOR THE BOROUGH OF STATEN ISLAND ARE NOT THE CITY OF NEW YORK.

4. THIS IS TO CERTIFY THAT THERE ARE NO VISIBLE STREAMS OR VISIBLE WATER COURSES ACROSS THE PROJECTS AS SHOWN ON THIS SURVEY.

5. THIS OFFICE FROM THE CONDUCT OF THIS SURVEY HEREBY ADVISES THE OWNER OF THE LAND SURVEYOR'S BUREAU OF ENGINEERING AND SURVEYING SHALL BE CONSIDERED TO BE A TRUE AND CORRECT REPRESENTATION OF THE SURVEY AS SHOWN ON THIS MAP. ANY DISCREPANCY BETWEEN THE SURVEY AND THE FIELD SURVEYOR'S BUREAU OF ENGINEERING AND SURVEYING SHALL BE A VIOLATION OF ARTICLE 141, SECTION 1700 PARAGRAPH 2 OF THE NEW YORK STATE CONSTITUTION.

6. ALL INFORMATION ON THIS MAP EXCEPT THAT RELATING TO THE PROPERTY LINE IS FOR REFERENCE ONLY.

[Signatures]
 IN CHARGE, DIVISION OF PROGRAM MANAGEMENT
 CONSULTING ENGINEER
 DIRECTOR, DIVISION OF LAND USE, PLANNING AND INFRASTRUCTURE
 JAMES S. DOOD
 PRESIDENT
 BOROUGH OF STATEN ISLAND
 JILLY PROTHERO
 COMMISSIONER
 DEPARTMENT OF TRANSPORTATION

Department of Design and Construction
 DIVISION OF PROGRAM MANAGEMENT
 OFFICE OF SITE ENGINEERING

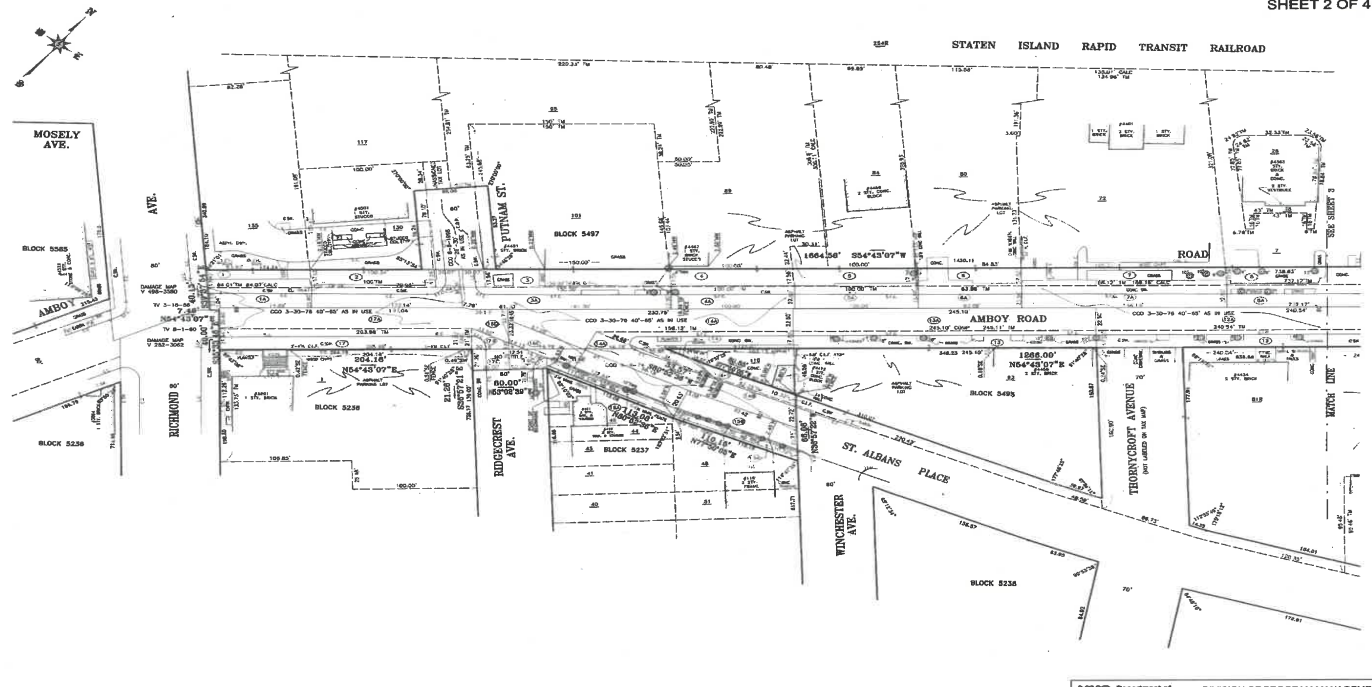
**ROADWAY IMPROVEMENT
IN AMBOY ROAD**

ACQUISITION AND DAMAGE MAP
No. 4236

DATE: 05/29/19 SHEET: 1 OF 4

PARTY CHIEF: L. BLANE / DAMBROCH	KURT KRAMEL, L.L.E. CHIEF, TOPOGRAPHICAL SECTION	OLTON OLIVER, L.L.E. DIRECTOR, OFFICE OF SITE ENGINEERING	JEAN M. JEANLOUIS, MARRA, CHIEF, DIVISION OF PROGRAM MANAGEMENT	7/24/19 PER NY LAW DEPARTMENT COMMENTS	K.K.
COMPUTATION: A. VOLKOVICH, CHECKED: K. KRAMEL				VOID UPDATED	K.K.
DRAWN: L. BLANE / DAMBROCH, CHECKED: K. KRAMEL				VOID UPDATED	K.K.
FIELD EDITED:				DESCRIPTIONS	NY APPROV:

MAP No. 4236
SHEET 2 OF 4



PLAN
SCALE: 1" = 40'

Department of Design and Construction
 DIVISION OF PROGRAM MANAGEMENT
 OFFICE OF SITE ENGINEERING

**ROADWAY IMPROVEMENT
IN AMBOY ROAD**

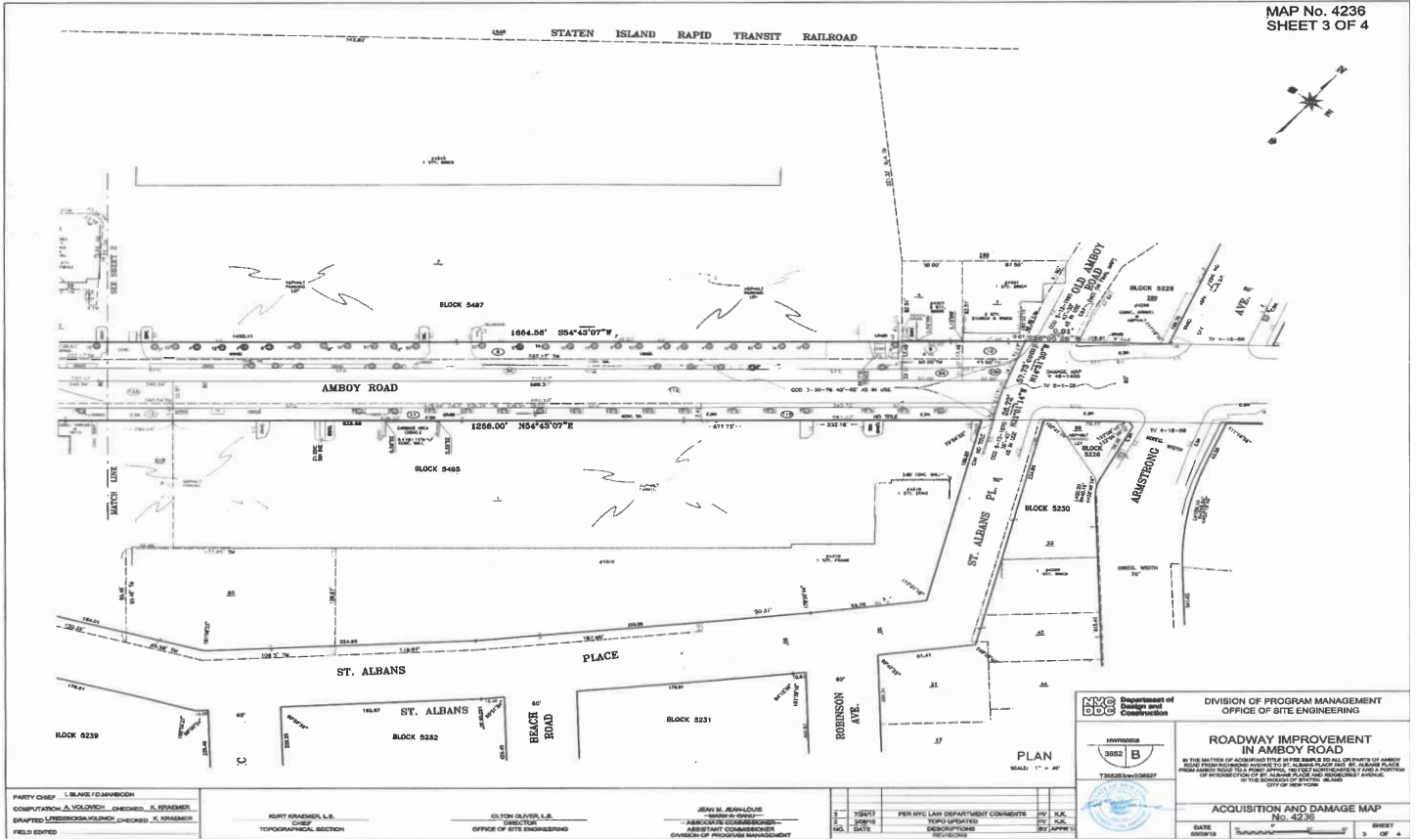
ACQUISITION AND DAMAGE MAP
No. 4236

DATE: 05/29/19 SHEET: 2 OF 4

PARTY CHIEF: L. BLANE / DAMBROCH	KURT KRAMEL, L.L.E. CHIEF, TOPOGRAPHICAL SECTION	OLTON OLIVER, L.L.E. DIRECTOR, OFFICE OF SITE ENGINEERING	JEAN M. JEANLOUIS, MARRA, CHIEF, DIVISION OF PROGRAM MANAGEMENT	7/24/19 PER NY LAW DEPARTMENT COMMENTS	K.K.
COMPUTATION: A. VOLKOVICH, CHECKED: K. KRAMEL				VOID UPDATED	K.K.
DRAWN: L. BLANE / DAMBROCH, CHECKED: K. KRAMEL				VOID UPDATED	K.K.
FIELD EDITED:				DESCRIPTIONS	NY APPROV:

COURT NOTICE MAPS FOR ROADWAY IMPROVEMENTS IN AMBOY ROAD

MAP No. 4236 SHEET 3 OF 4



PARTY CHIEF: L BLAKE D'AMBROIO
 COMPUTATION: A YOLOVICH CHECKED: K KRUMHOLTZ
 DRAFTED: L REBERGAL/KAJUMSKI CHECKED: K KRUMHOLTZ
 FIELD EDITED: _____

HURT KOEHLER, L.L.B.
 TOPONOGRAFICAL SECTION

OLTON OLIVAS, L.L.B.
 OFFICE OF SITE ENGINEERING

JEAN M. JEANLOUIS
 ASSISTANT COMMISSIONER
 DIVISION OF PROGRAM MANAGEMENT

3 75871 PER NY STATE DEPARTMENT COMMENTS
 4 30875 TYPED/UPDATED BY: K.C.
 5 DATE DESCRIPTION BY: J.P.

NYS Department of Design and Construction
 DIVISION OF PROGRAM MANAGEMENT
 OFFICE OF SITE ENGINEERING

ROADWAY IMPROVEMENT
 IN AMBOY ROAD

ACQUISITION AND DAMAGE MAP
 No. 4236

DATE: 06/29/19 SHEET: 3 OF 4

MAP No. 4236 SHEET 4 OF 4

PARCEL NO.	BLOCK NO.	LOT NO.	REPUTED OWNER	AREA IN SQ. FT.	REMARKS	2019-2012		2013-2017		2018-2019		
						LAND ONLY	TOTAL	LAND ONLY	TOTAL	LAND ONLY	TOTAL	
1	5487	100	REBERGAL AND ROTH	13,841	880 OF AMBOY ROAD	207,436	207,436	90,048	207,436	117,388	207,436	
2	5487	100	REBERGAL AND ROTH	13,841	880 OF AMBOY ROAD	184,770	224,281	223,840	179,224	117,388	207,436	
3	5487	100	SAVO PARTNERS LIMITED PARTNERSHIP	2,438	880 OF AMBOY ROAD	N/A	N/A	N/A	800	N/A	N/A	
4	5487	89	BROOKS TO HOLD LLC	1,750	880 OF AMBOY ROAD	246,206	246,206	246,206	246,206	246,206	246,206	
5	5487	88	SEAN MULLOWN REALTY INC	1,750	880 OF AMBOY ROAD	124,800	165,555	124,800	165,555	124,800	165,555	
6	5487	88	4343 AMBOY ROAD REALTY LLC	1,474	880 OF AMBOY ROAD	168,053	286,410	168,053	277,266	168,053	277,266	
7	5487	87	DEBESSA & DEBESSA ASSOCIATES	2,076	880 OF AMBOY ROAD	242,427	232,400	242,427	232,400	242,427	232,400	
8	5487	7	4343 AMBOY ROAD REALTY LLC	14,414	880 OF AMBOY ROAD	3,051,664	4,174,000	4,045,914	4,136,540	3,051,664	4,174,000	
9	5487	4	BA8 4387 LLC	829	880 OF AMBOY ROAD	71,640	181,970	71,640	173,280	71,640	173,280	
10	5487	1	BA8 4387 LLC	844	880 OF AMBOY ROAD	74,179	133,350	74,179	116,000	74,179	116,000	
11	5488	710	1 ALLIED AMBOY CO	2,425	138,873	1,521,000	4,020,430	2,291,000	2,286,000	1,521,000	4,020,430	
12	5489	80	ALLIED AMBOY CO	4,263	43,819	411,100	1,284,000	481,000	1,247,000	411,100	1,284,000	
13	5489	80	ALLIED AMBOY CO	4,261	36,778	418,000	1,179,160	418,000	1,164,000	418,000	1,179,160	
14	5489	100	110	1,478	5,472	880 OF ST ALBANS PLACE	34,880	62,880	37,000	63,774	34,880	62,880
15-1	5492	100	118	1,878	5,472	880 OF ST ALBANS PLACE	34,880	62,880	37,000	63,774	34,880	62,880
16	5238	700	1	4,750	25,710	227,200	314,100	284,470	284,480	227,200	314,100	
TOTAL:												
TOTAL:							\$2,194					

PARCEL NO.	ADJACENT BLOCK	ADJACENT LOT	REPUTED OWNER OF ADJACENT LOT	AREA IN SQ. FT.	REMARKS	
5A	5487	100	REBERGAL AND ROTH	13,841	880 OF AMBOY ROAD, COD 9-30-76	
2A	5487	100	REBERGAL AND ROTH	13,841	880 OF AMBOY ROAD, COD 9-30-76	
3A	5487	100	SAVO PARTNERS LIMITED PARTNERSHIP	2,438	880 OF AMBOY ROAD, COD 9-30-76	
4A	5487	89	BROOKS TO HOLD LLC	2,350	880 OF AMBOY ROAD, COD 9-30-76	
5A	5487	88	SEAN MULLOWN REALTY INC	2,350	880 OF AMBOY ROAD, COD 9-30-76	
6A	5487	88	4343 AMBOY ROAD REALTY LLC	1,867	880 OF AMBOY ROAD, COD 9-30-76	
7A	5487	87	DEBESSA & DEBESSA ASSOCIATES	2,076	880 OF AMBOY ROAD, COD 9-30-76	
8A	5487	7	4343 AMBOY ROAD REALTY LLC	14,414	880 OF AMBOY ROAD, COD 9-30-76	
9A	5487	4	BA8 4387 LLC	1,371	880 OF AMBOY ROAD, COD 9-30-76	
10A	5487	1	BA8 4387 LLC	868	880 OF AMBOY ROAD, COD 9-30-76	
11A	5488	1	ALLIED AMBOY CO	1,614	880 OF AMBOY ROAD, COD 9-30-76	
12A	5489	1	ALLIED AMBOY CO	4,100	880 OF AMBOY ROAD, NO TITLE	
13A	5489	80	ALLIED AMBOY CO	4,612	880 OF AMBOY ROAD, COD 9-30-76	
14A	5489	80	ALLIED AMBOY CO	4,614	880 OF AMBOY ROAD, COD 9-30-76	
15A	5489	100	JOSHUA J FRANCO JR	5,854	880 OF AMBOY ROAD, COD 9-30-76	
16A	5489	100	JOSHUA J FRANCO JR	2,897	880 OF AMBOY ROAD, COD 9-30-76	
17A	5238	48	DEBESSA & DEBESSA ASSOCIATES	1,671	880 OF ST ALBANS PLACE, COD 6-8-74	
18	5237	48	SPYON CHANGHO JN	2,051	880 OF ST ALBANS PLACE, COD 6-8-74	
19A	5237	48		1,162	880 OF ST ALBANS PLACE, NO TITLE	
19B	5237	48		2,406	880 OF ST ALBANS PLACE, COD 6-8-74	
19C	5237	48		812	880 OF AMBOY ROAD, COD 9-30-76	
19D	5237	48		812	880 OF AMBOY ROAD, COD 9-30-76	
20A	5238	1		4,568	880 OF AMBOY ROAD, COD 9-30-76	
20B	5238	1	REBERGAL AND ROTH	460	880 OF AMBOY ROAD, NO TITLE	
20C	5238	1		88	880 OF AMBOY ROAD, NO TITLE	
TOTAL:						91,877

NOTE: "NO" TITLE REMARKS MAY BE NOT BE INDEXED IN THE CHANGE FILED.

PARTY CHIEF: L BLAKE D'AMBROIO
 COMPUTATION: A YOLOVICH CHECKED: K KRUMHOLTZ
 DRAFTED: L REBERGAL/KAJUMSKI CHECKED: K KRUMHOLTZ
 FIELD EDITED: _____

HURT KOEHLER, L.L.B.
 TOPONOGRAFICAL SECTION

OLTON OLIVAS, L.L.B.
 OFFICE OF SITE ENGINEERING

JEAN M. JEANLOUIS
 ASSISTANT COMMISSIONER
 DIVISION OF PROGRAM MANAGEMENT

3 75871 PER NY STATE DEPARTMENT COMMENTS
 4 30875 TYPED/UPDATED BY: K.C.
 5 DATE DESCRIPTION BY: J.P.

NYS Department of Design and Construction
 DIVISION OF PROGRAM MANAGEMENT
 OFFICE OF SITE ENGINEERING

ROADWAY IMPROVEMENT
 IN AMBOY ROAD

ACQUISITION AND DAMAGE MAP
 No. 4236

DATE: 06/29/19 SHEET: 4 OF 4