



THE CITY RECORD

Official Journal of The City of New York

THE CITY RECORD U.S.P.S. 0114-660
Printed on paper containing 30% post-consumer material

VOLUME CXLVII NUMBER 180

WEDNESDAY, SEPTEMBER 16, 2020

Price: \$4.00

TABLE OF CONTENTS

PUBLIC HEARINGS AND MEETINGS

City Council	3673
City Planning Commission	3673
Board of Education Retirement System	3687
Emergency Management	3687
New York City Fire Pension Fund	3687
Housing Authority	3688
Landmarks Preservation Commission ..	3688
Board of Standards and Appeals	3689
Transportation	3690

PROPERTY DISPOSITION

Citywide Administrative Services	3692
Office of Citywide Procurement	3692
Environmental Protection	3692
Housing Preservation and Development ..	3693
Police	3693

PROCUREMENT

Administration for Children's Services ..	3694
---	------

Citywide Administrative Services	3694
Administration	3694
Office of Citywide Procurement	3694
Health and Mental Hygiene	3694
Human Resources Administration	3694
Contracts	3694
Office of Labor Relations	3695
Deferred Compensation Plan	3695
Mayor's office of Criminal Justice	3695
Contracts	3695
NYC Health + Hospitals	3695
Supply Chain Services	3695
Parks and Recreation	3695
Sanitation	3696
Legal Affairs	3696
CONTRACT AWARD HEARINGS	
Youth and Community Development ...	3696
SPECIAL MATERIALS	
Fire Department	3696
Housing Preservation and Development ..	3698
READER'S GUIDE	3699

THE CITY RECORD

BILL DE BLASIO

Mayor

LISETTE CAMILO

Commissioner, Department of Citywide
Administrative Services

JANAE C. FERREIRA

Editor, The City Record

Published Monday through Friday except legal holidays by the New York City Department of Citywide Administrative Services under Authority of Section 1066 of the New York City Charter.

Subscription \$500 a year, \$4.00 daily (\$5.00 by mail). Periodicals Postage Paid at New York, NY
POSTMASTER: Send address changes to
THE CITY RECORD, 1 Centre Street,
17th Floor, New York, NY 10007-1602

Editorial Office/Subscription Changes:
The City Record, 1 Centre Street, 17th Floor,
New York, NY 10007-1602 (212) 386-0055

Visit The New City Record Online (CROL)
at www.nyc.gov/cityrecord for a
searchable database of all notices published
in the City Record.

PUBLIC HEARINGS AND MEETINGS

See Also: Procurement; Agency Rules

CITY COUNCIL

■ PUBLIC HEARINGS

NOTICE IS HEREBY GIVEN that the Council has scheduled the following remote public hearing on the matter indicated below:

The Subcommittee on Landmarks, Public Sitings, and Dispositions will hold a remote public hearing on the following matters, commencing at 2:00 P.M., on September 22, 2020, at <https://council.nyc.gov/livestream/>. Please visit <https://council.nyc.gov/livestream/>.



nyc.gov/testify/ in advance for information about how to testify and how to submit written testimony.

MANIDA STREET HISTORIC DISTRICT BRONX CB - 17 20205400 HKX (N 210006HKX)

A designation by the Landmarks Preservation Commission [DL-517/LP-2644], pursuant to Section 3020 of the New York City Charter and Section 25-303 of the Administrative Code of the City of New York, of the Manida Street Historic District containing the properties bounded by a line beginning on the eastern curblin of Manida Street at a point on a line extending westerly from the northern property line of 870 Manida Street, and extending easterly along said line and along the northern property line of 870 Manida Street, southerly along the eastern property lines of 870 to 814 Manida Street, westerly along the southern property line of 814 Manida Street to the eastern curblin of Manida Street, northerly along said curblin to a point on a line extending easterly from the southern property line of 819 Manida Street, westerly along said line across Manida Street and along the southern property line of 819 Manida Street, northerly along the western property lines of 819 to 861 Manida Street, easterly along the northern property line of 861 Manida Street and across Manida Street to its eastern curblin, and northerly along said curblin to the point of beginning.

Accessibility questions: Kaitlin Greer, kgreer@council.nyc.gov, by: Thursday, September 17, 2020, 3:00 P.M.



◀ s16-22

CITY PLANNING COMMISSION

■ PUBLIC HEARINGS

In support of the City's efforts to contain the spread of COVID-19, the City Planning Commission will hold a remote public hearing, via the teleconferencing application Zoom, at 10:00 A.M. Eastern Daylight Time, on Wednesday, September 16, 2020, regarding the calendar items listed below.

The meeting will be live streamed through Department of City Planning's (DCP's) website and accessible from the following webpage, which contains specific instructions on how to observe and participate, as well as materials relating to the meeting: <https://www1.nyc.gov/site/nycengage/events/city-planning-commission-public-meeting/286945/1>.

Members of the public should observe the meeting through DCP's website.

Testimony can be provided verbally by joining the meeting using either Zoom or by calling the following number and entering the information listed below:

877 853 5247 US Toll-free
888 788 0099 US Toll-free

Meeting ID: **618 237 7396**
[Press # to skip the Participation ID]
Password: 1

To provide verbal testimony via Zoom please follow the instructions available through the above webpage.

Written comments will also be accepted until 11:59 P.M., one week before the date of vote. Please use the CPC Comments form that is accessible through the above webpage.

Please inform the Department of City Planning if you need a reasonable accommodation, such as a sign language interpreter, in order to participate in the meeting. The submission of testimony, verbal or written, in a language other than English, will be accepted, and real time interpretation services will be provided based on available resources. Requests for a reasonable accommodation or foreign language assistance during the meeting should be emailed to [\[AccessibilityInfo@planning.nyc.gov\]](mailto:AccessibilityInfo@planning.nyc.gov) or made by calling [\[212-720-3508\]](tel:212-720-3508). Requests must be submitted at least five business days before the meeting.

BOROUGH OF QUEENS

Nos. 1 & 2

SPECIAL FLUSHING WATERFRONT DISTRICT

No. 1

CD 7 C 200033 ZMQ

IN THE MATTER OF an application submitted by FWRA LLC pursuant to Sections 197-c and 201 of the New York City Charter for the amendment of the Zoning Map, Section Nos. 10a and 10b:

- changing from a C4-2 District to an M1-2/R7-1 District property bounded by a line 425 feet southerly of Northern Boulevard, College Point Boulevard, a line perpendicular to the westerly street line of College Point Boulevard distant 845 feet southerly (as measured along the street line) from the point of intersection of the westerly street line of College Point Boulevard and the southerly street line of Northern Boulevard, a line passing through a point distant 200 feet westerly of College Point Boulevard on the last named course and proceeding northwesterly at an angle of 125 degrees to said named course, and the U.S. Pierhead and Bulkhead line;
- changing from an M3-1 District to an M1-2/R7-1 District property bounded by the westerly prolongation of the northerly street line of 36th Avenue, College Point Boulevard, a line 425 feet southerly of Northern Boulevard, and the U.S. Pierhead and Bulkhead line; and
- establishing a Special Flushing Waterfront District (FW) bounded by the westerly prolongation of the northerly street line of 36th Avenue, College Point Boulevard, 39th Avenue, Janet Place, Roosevelt Avenue, College Point Boulevard, the northerly street line of 40th Road and its northeasterly and south westerly prolongations, a line passing through a point distant 891.29 feet southwesterly of College Point Boulevard on the last named course and proceeding northwesterly at an angle of 127 degrees 12 minutes and 20 seconds to said named course, the easterly boundary line of a park, and the U.S. Pierhead and Bulkhead line;

as shown on a diagram (for illustrative purposes only) dated December 16, 2019, and subject to the conditions of CEQR Declaration E-557.

No. 2

CD 7 N 200034 ZRQ

IN THE MATTER OF an application submitted by FWRA LLC, pursuant to Section 201 of the New York City Charter, for an amendment of the Zoning Resolution of the City of New York, establishing the Special Flushing Waterfront District (creating Article XII, Chapter 7) and modifying related Sections, including APPENDIX F (Inclusionary Housing designated areas and Mandatory Inclusionary Housing areas).

Matter underlined is new, to be added;

Matter ~~struck out~~ is to be deleted;

Matter within # # is defined in Section 12-10;

* * * indicates where unchanged text appears in the Zoning Resolution

**ARTICLE I
GENERAL PROVISIONS**

Chapter 1

Title, Establishment of Controls and Interpretation of Regulations

* * *

**11-122
Districts established**

In order to carry out the purposes and provisions of this Resolution, the following districts are hereby established:

* * *

Special Purpose Districts

* * *

Establishment of the Special Enhanced Commercial District

In order to carry out the special purposes of this Resolution as set forth in Article XIII, Chapter 2, the #Special Enhanced Commercial District# is hereby established.

Establishment of the Special Flushing Waterfront District

In order to carry out the special purposes of this Resolution as set forth in Article XII, Chapter 7, the #Special Flushing Waterfront District# is hereby established.

Establishment of the Special Forest Hills District

* * *

Chapter 2

Construction of Language and Definitions

* * *

**12-10
DEFINITIONS**

* * *

Special Enhanced Commercial District

The "Special Enhanced Commercial District" is a Special Purpose District designated by the letters "EC" in which special regulations set forth in Article XIII, Chapter 2, apply.

Special Flushing Waterfront District

The "Special Flushing Waterfront District" is a Special Purpose District designated by the letters "FW" in which special regulations set forth in Article XII, Chapter 7, apply.

Special Forest Hills District

The "Special Forest Hills District" is a Special Purpose District designated by the letters "FH" in which special regulations set forth in Article VIII, Chapter 6, apply.

* * *

Chapter 4

Sidewalk Cafe Regulations

* * *

**14-40
AREA ELIGIBILITY FOR SIDEWALK CAFES**

* * *

**14-44
Special Zoning Districts Where Certain Sidewalk Cafes Are Permitted**

#Enclosed# or #unenclosed sidewalk cafes# shall be permitted, as indicated, in the following special zoning districts, where allowed by the underlying zoning. #Small sidewalk cafes#, however, may be located on #streets# or portions of #streets# within special zoning districts pursuant to the provisions of Section 14-43 (Locations Where Only Small Sidewalk Cafes Are Permitted).

* * *

Queens	#Enclosed Sidewalk Cafe#	#Unenclosed Sidewalk Cafe#
Downtown Far Rockaway District	No	Yes
Downtown Jamaica District	No	Yes
Flushing Waterfront	No	Yes
Forest Hills District ¹	No	Yes

Long Island City Mixed Use District ²	No	Yes
Southern Hunters Point District	No	Yes
Willets Point District	No	Yes

* * *

**ARTICLE II
RESIDENCE DISTRICT REGULATIONS**

* * *

**Chapter 3
Residence Bulk Regulations in Residence Districts**

* * *

**23-011
Quality Housing**

* * *

R6 R7 R8 R9 R10

(c) In the districts indicated without a letter suffix, the optional Quality Housing #bulk# regulations permitted as an alternative pursuant to paragraph (b) of this Section, shall not apply to:

- (1) Article VII, Chapter 8 (Special Regulations Applying to Large Scale Residential Developments);
- (2) Special Purpose Districts

However, such optional Quality Housing #bulk# regulations are permitted as an alternative to apply in the following Special Purpose Districts:

- #Special East Harlem Corridors District#;
- #Special Flushing Waterfront District#;
- #Special Grand Concourse Preservation District#;

* * *

**ARTICLE VI
Special Regulations Applicable to Certain Areas**

* * *

**Chapter 2
Special Regulations Applying in the Waterfront Area**

* * *

**62-10
GENERAL PROVISIONS**

* * *

**62-13
Applicability of District Regulations**

* * *

The regulations of this Chapter shall apply in the following Special Purpose Districts, except as specifically modified within the Special Purpose District provisions:

- #Special Flushing Waterfront District#
- #Special Inwood District#
- #Special St. George District#.

* * *

**62-90
WATERFRONT ACCESS PLANS**

* * *

**62-95
Borough of Queens**

The following Waterfront Access Plans are hereby established within the Borough of Queens. All applicable provisions of Article VI, Chapter 2, remain in effect within the areas delineated by such plans, except as expressly set forth otherwise in the plans:

- Q-1: Northern Hunters Point, as set forth in Section 62-951
- Q-2: Flushing Waterfront, in the #Special Flushing Waterfront District#, as set forth in Section 62-952 127-50 (Flushing Waterfront Access Plan)
- Q-3: Newtown Creek, in the #Special Southern Hunters Point District#, as set forth in Section 125-46 (Newtown Creek Waterfront Access Plan).

* * *

**62-952
Waterfront Access Plan Q-2: Downtown Flushing**

[NOTE: existing provisions moved to Section 127-50 and modified]

* * *

**ARTICLE XII
SPECIAL PURPOSE DISTRICTS**

* * *

**Chapter 7
Special Flushing Waterfront District**

[All text in this Chapter is new text]

**127-00
GENERAL PURPOSES**

The "Special Flushing Waterfront District" established in this Resolution is designed to promote and protect public health, safety and general welfare. These general goals include, among others, the following specific purposes:

- (a) to enhance neighborhood economic diversity by broadening the range of housing choices for residents of varied incomes;
- (b) to create a lively and attractive built environment that will provide amenities and services for the use and enjoyment of area residents, workers and visitors;
- (c) to encourage well-designed development that complements the pedestrian experience and enhances the built character of the neighborhood;
- (d) to establish and maintain physical and visual public access to and along Flushing Creek;
- (f) to make use of the waterfront by providing public access via private street network, direct connections to the water and to promote coordinated redevelopment of the area in a manner consistent with waterfront access and internal circulation within the Special District; and
- (g) to promote the most desirable use of land and building development in accordance with the District Plan for Downtown Flushing and thus conserve the value of land and buildings and thereby improve the City's tax revenues.

**127-01
General Provisions**

The provisions of this Chapter shall apply within the #Special Flushing Waterfront District#. The regulations of all other Chapters of this Resolution are applicable, except as superseded, supplemented or modified by the provisions of this Chapter. In the event of a conflict between the provisions of this Chapter and other regulations of this Resolution, the provisions of this Chapter shall control unless expressly stated otherwise.

**127-02
District Plan and Maps**

In order to carry out the purposes and provisions of this Chapter, district maps are located in the Appendix to this Chapter and are hereby incorporated and made an integral part of this Resolution. They are incorporated for the purpose of specifying locations where special regulations and requirements, as set forth in the text of this Chapter, apply.

- Map 1: Special Flushing Waterfront District and Subdistricts
- Map 2: Publicly Accessible Private Street Network
- Map 3: Requirements Along Street Frontages
- Map 4: Waterfront Access Plan: Parcel Designation
- Map 5: Waterfront Access Plan: Visual Corridors
- Map 6: Waterfront Access Plan: Public Access Areas
- Map 7: Waterfront Access Plan: Phase I Waterfront Public Access Improvements
- Map 8: Waterfront Access Plan: Phase II Waterfront Public Access Improvements

**127-03
Subdistricts**

In order to carry out the provisions of this Chapter, three subdistricts, Subdistrict A, Subdistrict B and Subdistrict C, are established.

The location and boundaries of these subdistricts are shown on Map 1 (Special Flushing Waterfront District and Subdistricts) in the Appendix to this Chapter.

**127-04
Definitions**

For purposes of this Chapter, matter in italics is defined in Section 12-

10 and within this Section, except where explicitly stated otherwise in individual provisions in this Chapter.

Conceptual plan

A “conceptual plan” is a plan that sets forth the proposed final design, in compliance with the requirements of Section 127-421 (Requirements for publicly accessible private streets), for the remaining portions of the #publicly accessible private street# or #upland connection# certified pursuant to paragraph (b)(1) (i) of Section 127-422 (Certification for publicly accessible private streets), or paragraph (a)(1)(i) of Section 127-542 (Supplemental provisions), respectively. The plan shall include the proposed location, dimensions and grading for such remaining portions on adjoining #zoning lots# and shall be considered by the Chairperson of the City Planning Commission in reviewing the proposed #final site plan# for such remaining portions, if and when they become the subject of a certification pursuant to paragraph (b)(2) of Section 127-422 or paragraph (a)(2) of Section 127-542.

Final site plan

A “final site plan” is a plan that specifies the final design for the location, dimensions, and grading of all or portions of the #publicly accessible private streets# or #upland connection# that are the subject of a certification pursuant to paragraphs (a) or (b) of Section 127-422 or paragraphs (a)(1) or (a)(2) of Section 127-542. Where applicable, the design of such plan shall be consistent with any #conceptual plan# for the same portion of the #publicly accessible private street# or #upland connection# and, once certified and implemented in accordance with paragraph (b) of Section 127-422 or paragraph (a) of Section 127-542, such plan shall supersede any #interim plan# for the same portion of a #publicly accessible private street# or #upland connection#.

Interim site plan

An “interim site plan” is a plan that specifies, for an interim period, the design for the location, dimensions, and grading of portions of the #publicly accessible private street# or #upland connection# that are the subject of a certification pursuant to paragraph (b)(1) of Section 127-422 or paragraph (a)(1) of Section 127-542 and located on the applicant's #zoning lot#. A design for an interim period is necessary where it is not feasible to implement the final design for such portions until build-out of the remaining portions of the #publicly accessible private street# or #upland connection# occurs. Such #interim site plan#, once certified, shall remain in effect until implementation of the #final site plan# in accordance with paragraph (b) of Section 127-422 or paragraph (a) of Section 127-542, at which time the certified #final site plan# shall supersede the #interim site plan#.

Publicly accessible private street

A “publicly accessible private street” is a way specified on Map 2 in the Appendix to this Chapter that functions as a #street# for the purposes of general public use, including vehicular and pedestrian traffic, and is open and unobstructed from its ground level to the sky, except by streetscape elements required or permitted by the provisions of this Chapter.

127-05

Applicability of District Regulations

127-051

Applicability of the Quality Housing Program

Within Subdistrict A and Subdistrict B, any #building# containing #residences#, or any #building# containing #long-term care facilities# or #philanthropic or non-profit institutions with sleeping accommodations#, shall be #developed# or #enlarged# in accordance with the Quality Housing Program and the regulations of Article II, Chapter 8 (Quality Housing) shall apply. The #bulk# regulations of this Chapter shall be considered the applicable #bulk# regulations for #Quality Housing buildings#.

127-052

Applicability of the Inclusionary Housing Program

For the purposes of applying the Inclusionary Housing Program provisions set forth in Sections 23-154 and 23-90, #Mandatory Inclusionary Housing areas# within the #Special Flushing Waterfront District# are shown in APPENDIX F (Inclusionary Housing Designated Areas and Mandatory Inclusionary Housing Areas) of this Resolution.

127-053

Applicability of Article VI, Chapter 1

The provisions of Article VI, Chapter 1 (Special Regulations Applying Around Major Airports) shall apply, except as modified in accordance with the provisions of this Chapter.

127-054

Applicability of Article VI, Chapter 2

The provisions of Article VI, Chapter 2 (Special Regulations Applying in the Waterfront Area) shall apply in all #waterfront areas#, except as modified in accordance with the provisions of this Chapter.

127-055

Applicability of Article VI, Chapter 4

The provisions of Article VI, Chapter 4 (Special Regulations Applying in Flood Hazard Areas) shall apply. In the event of a conflict between the provisions of this Chapter and Article VI, Chapter 4, the provisions of Article VI, Chapter 4 shall control.

127-056

Applicability of Article XII, Chapter 3

In M1 Districts paired with a #Residence District#, the special #use#, #bulk# and parking and loading provisions of Article XII, Chapter 3 (Special Mixed Use District) shall apply, except as modified by the provisions of this Chapter, and shall supplement or supersede the provisions of the designated #Residence District# or M1 District, as applicable.

127-10

SPECIAL USE REGULATIONS

Within the #Special Flushing Waterfront District#, the #use# regulations of the underlying zoning districts and of Article VI, Chapter 2 (Special Regulations Applying in the Waterfront Area), and Article XII, Chapter 3 (Special Mixed Use District), shall apply, except as modified by the provisions of this Section, inclusive.

127-11

Location of Residential Use Within Buildings

The provisions of Section 32-422 (Location of floors occupied by commercial uses) shall be modified to permit #dwelling units# on the same #story# as a #commercial use# provided no access exists between such #uses# at any level containing #dwelling units# and provided no #commercial uses# are located directly over any #dwelling units#. However, such #commercial uses# may be located over #dwelling units# by authorization of the City Planning Commission upon a finding that sufficient separation of #residential uses# from #commercial uses# exists within the #building#.

127-12

Physical Culture or Health Establishments

The provisions of Section 73-36 (Physical Culture or Health Establishments) shall not apply. In lieu thereof, #physical culture or health establishments# shall be permitted as-of-right. For the purposes of applying the underlying regulations to such #use#, a #physical culture or health establishment# shall be considered a Use Group 9 #use# and shall be within parking requirement category B.

127-13

Sign Regulations

For M1 Districts paired with a #Residence District#, the provisions regulating #signs# in C4 Districts, as set forth in Section 32-60 (SIGN REGULATIONS), inclusive, shall apply for any #signs#.

127-20

SPECIAL BULK REGULATIONS

For the purpose of applying the #bulk# regulations of this Section, inclusive, Subdistricts A, B and C, as shown on Map 1 in the Appendix to this Chapter, shall be considered #waterfront blocks#.

Within Subdistricts A and B, the applicable #bulk# regulations of the underlying districts and of Article VI, Chapter 2 (Special Regulations Applying in the Waterfront Area), and Article XII, Chapter 3 (Special Mixed Use District), shall apply, except as modified by the provisions of this Section, inclusive.

Within Subdistrict C, the applicable #bulk# regulations of the underlying districts and of Article VI, Chapter 2 shall apply.

All #upland connections#, #visual corridors#, #shore public walkways# and #publicly accessible private streets#, shall be considered #streets# and their boundaries shall be considered #street lines# for the purposes of applying all #bulk# regulations, except that such #streets# shall not subdivide a #zoning lot#. Furthermore, such #streets# shall be considered part of the #zoning lot# for the purpose of applying the #floor area# regulations of this Section, inclusive.

127-21

Special Floor Area Regulations

The #floor area# provisions of Section 62-32 (Maximum Floor Area Ratio and Lot Coverage on Waterfront Blocks) and applicable regulations shall apply except as modified in this Section, inclusive.

(a) Floor space for accessory off-street parking

The #floor area# of a #building# shall not include floor space used for #accessory# off-street parking spaces provided in any #story# located not more than 33 feet above the height of the #base plane#.

(b) Special floor area regulations for mixed use districts

For M1 Districts paired with a #Residence District#, located inside a #Mandatory Inclusionary Housing area#, the applicable

maximum #floor area ratio# provisions of paragraph (d) of Section 23-154 (Inclusionary Housing) or Section 23-155 (Affordable independent residences for seniors) shall apply to all #residential uses#. In addition, the maximum #floor area ratio# shall be 4.8 for #community facility uses#, 3.0 for #commercial uses# and 3.0 for #manufacturing uses#.

127-22 Special Yard Regulations

On #waterfront zoning lots#, the #waterfront yard# provisions of Section 62-33 (Special Yard Regulations on Waterfront Blocks) and grading requirements of paragraph (a) of Section 64-82 (Modification of Waterfront Regulations Relating to Level of Yards, Visual Corridors and the Ground Floor) shall apply, except as modified as follows:

- (a) for all #waterfront zoning lots#, as defined in Section 62-11 (Definitions), whose #developments# are comprised #predominantly#, as defined in Section 62-11, of #uses# in Use Groups 16, 17 and 18, a #waterfront yard#, as also defined in Section 62-11, shall be provided in accordance with the provisions of Section 62-332 (Rear yards and waterfront yards); and
- (b) the grading requirements of paragraph (a) of Section 64-82 may be modified pursuant to a certification by the Chairperson of the City Planning Commission as set forth in Section 127-61 (Certification for Interim Grading Conditions).

On #zoning lots# that are not #waterfront zoning lots#, no #yard# regulations shall apply.

127-23 Special Height and Setback Regulations

The height and setback provisions of paragraphs (a)(4) of Section 62-341 (Developments on land and platforms) shall apply except as modified in Section 127-231 (Permitted obstructions). The remaining provisions of Section 62-341 shall be superseded by the provisions of this Section, inclusive.

The height of all #buildings or other structures# shall be measured from the #base plane#, except where modified by specific provisions of this Section, inclusive, or by the provisions of Article VI, Chapter 4.

Sidewalk widenings shall be provided along specified #street# frontages and at specified depths as set forth on Map 3 (Requirements Along Street Frontages) in the Appendix to this Chapter. Such sidewalk widening shall be improved to Department of Transportation standards for sidewalks, and be at the same level as the adjoining sidewalk.

127-231 Permitted obstructions

The permitted obstruction provisions of paragraph (a)(4) of Section 62-341 (Developments on land and platforms) shall be modified as follows:

- (a) the dormer provisions of paragraph (a)(4)(i) of Section 62-341 shall be modified pursuant to the provisions of paragraph (c)(1) of Section 127-233 (Base heights and setback regulations);
- (b) the penthouse regulations of paragraph (a)(4)(ii) of Section 62-341 shall not apply; and
- (c) the maximum height of any permitted obstructions shall be determined in accordance with the provisions of Article VI, Chapter 1 (Special Regulations Applying Around Major Airports), except where modified by certification of the Chairperson of the City Planning Commission pursuant to Section 127-236 (Certification to modify maximum height of building or other structure).

127-232 Street wall location regulations

Along #street# frontages where a sidewalk widening is required pursuant to Map 3 in the Appendix to this Chapter, the #street wall# location requirements of this Section shall apply from the interior boundary of such sidewalk widening.

(a) Along primary #street# frontages

Along primary #street# frontages, as shown on Map 3, at least 60 percent of the #aggregate width of street walls# shall be located within eight feet of the #street line# and rise to at least the minimum base height as specified in Section 127-233 (Base heights and setback regulations), or the height of the building, whichever is lower. The remaining #aggregate width of street walls# may be located either within eight feet of the #street line# or beyond eight feet of the #street line#. The requirements of this paragraph shall not apply to the portion of a #building# adjacent to the major portion of a publicly accessible area, as specified in Section 127-43 (Publicly Accessible Area).

(b) Along secondary #street# frontages

Along secondary #street# frontages, as shown on Map 3, #street walls# may be located at any distance from the #street line#.

(c) Along all #street# frontages

Along both primary and secondary #street# frontages, recesses shall be permitted at the ground floor level as follows:

- (1) recesses up to three feet in depth from the #street wall# shall be permitted at any distance from the #street line# to provide access to the #building#; and
- (2) recesses that exceed a depth of three feet from the #street wall# shall be permitted, provided that such recesses are not deeper than 10 feet and have a height of at least 15 feet, as measured from the adjacent sidewalk level to the ceiling of such ground floor recess.

127-233 Base heights and setback regulations

(a) Along primary #street# frontages

Along primary #street# frontages, as shown on Map 3 (Requirements Along Street Frontages) in the Appendix to this Chapter, the following shall apply:

- (1) The minimum base height shall be 25 feet, or two #stories#, whichever is lower, and the maximum base height shall be 105 feet along College Point Boulevard and 75 feet along all other primary #street# frontages.
- (2) Along Type 1 primary #street# frontages, at a height not lower than the minimum base height nor higher than the maximum base height, a setback with a minimum depth of 10 feet, as measured from the #street wall#, shall be provided, except that:
 - (i) the depth of such required setback may be reduced in accordance with the provisions of paragraph (c) (2) of Section 23-662 (Maximum height of buildings and setback regulations). However, where a sidewalk widening is required pursuant to this Section, as indicated on Map 4 (Waterfront Access Plan: Parcel Designation), the minimum depth of the required setback above the maximum base height may be reduced to five feet, as measured from the #street wall#; and
 - (ii) the depth of such setbacks may include the depth of recesses or #outer courts# in the #street wall# of the #building# base, provided that the aggregate width of any such recessed portion of a #street wall# with a setback of less than seven feet, as applicable, does not exceed 40 percent of the #aggregate width of street wall# at any level.
- (3) Along Type 2 primary #street# frontages, a #building# may rise without any setback above the maximum base height.

(b) Along secondary #street# frontages

Along secondary #street# frontages, as shown on Map 3, the following shall apply:

- (1) Along the #shore public walkway#, the maximum base height shall be 75 feet, and any portion of a #building# that exceeds the maximum base height shall be set back at least 10 feet from the #street line#. Wherever a #supplemental public access area# is provided as a widened #shore public walkway#, such widened area shall be included in such setback distance.
- (2) Along other secondary #street# frontages, the minimum base height shall be 25 feet, or two #stories#, whichever is lower, and the maximum base height shall be 75 feet. However, along secondary #street# frontages facing an #upland connection# with a width of less than 30 feet pursuant to the applicable provisions of paragraph (a) of Section 127-532 (Upland connections), the minimum base height shall be 15 feet. At a height not lower than the minimum base height nor higher than the maximum base height, a setback with a minimum depth of 10 feet, as measured from the #street wall#, shall be provided, except that:
 - (i) the depth of such required setback may be reduced in accordance with the provisions of paragraph (c)(2) of Section 23-662. However, where a sidewalk widening is required pursuant to this Section, as specified on Map 3, the portion of a #building# located above the maximum base height need not set back more than 10 feet from the #street line#, provided such #building# portion meets the requirements of paragraph (d) of Section 127-234 (Tower regulations), as applicable; and
 - (ii) the depth of such required setback may include the depth of recesses or #outer courts# in the #street wall# of the #building# base, provided that the aggregate width of any such recessed portion of a #street wall#

with a setback of less than 10 feet, or the reduced setback distance pursuant to the provisions of paragraph (b)(2)(i) of this Section, as applicable, does not exceed 40 percent of the #aggregate width of street wall# at any level; and

(c) Additional allowances along all #street# frontages

- (1) Within a required setback area, dormers and projections shall be considered permitted obstructions, and shall be permitted as follows:
 - (i) The aggregate #street wall# width of all dormers and projections combined shall not exceed 50 percent of the #aggregate width of street wall# of the #story# below the required setback. Any projection deeper than five feet shall be considered a dormer.
 - (ii) The aggregate #street wall# width of dormers shall not exceed 30 percent of the #aggregate width of street wall# of the #story# below the required setback. The height of such dormers shall not exceed 135 feet in Subdistrict A and 175 feet in Subdistrict B, as measured above the #base plane#. No dormers shall be permitted along #street walls# fronting on the #shore public walkway#.
- (2) Notwithstanding the applicable setback regulations in paragraphs (a) and (b) of this Section, portions of #buildings or other structures# located:

- (i) within 150 feet of a publicly accessible area, and either
- (ii) adjacent to such publicly accessible area, or
- (iii) along a #street# across from such publicly accessible area located on the same #zoning lot#,

may rise without a setback, provided that such publicly accessible area is in compliance with the provisions of Section 127-43 (Publicly Accessible Area). In addition, all #street walls# facing such publicly accessible area shall be subject to the articulation requirements of Section 127-235 (Supplemental articulation regulations).

**127-234
Tower regulations**

For the purposes of applying the provisions of this Section, a “tower” shall be any portion of a #building or other structure# that is located above the maximum base height. Such portion of a #building or other structure# shall be subject to the following requirements:

(a) Maximum tower widths

Along the #shore public walkway#, the maximum width of a tower, or portion thereof, that is located within 110 feet of the pierhead line and facing the #shore public walkway#, shall not exceed 100 feet. Such width shall be determined by drawing perpendicular lines in plan view from the pierhead line to the outermost extents of the #street wall# of such tower, or portion thereof, within 110 feet of the pierhead line, exclusive of any permitted projections and dormers. However, in Subdistrict A, where the depth of a #zoning lot#, or portion thereof, is less than 220 feet, the maximum width of a tower within such shallow lot portion, shall not exceed 130 feet, provided that such depth was in existence both on [date of adoption] and on the date of application for a building permit.

Along all other #streets#, the #aggregate width of street wall# in a tower shall not exceed 250 feet.

(b) Tower top regulations

For all #zoning lots# in Subdistrict A, and for each portion of a #zoning lot# in Subdistrict B, bounded entirely by #streets#, as such term is defined in Section 127-20, the following requirements shall apply:

- (1) Where two or more towers are provided and any portion of such towers exceeds 175 feet, the following shall apply:
 - (i) the gross area of the highest two #stories# of at least one tower shall not exceed 80 percent of the gross area of the #story# immediately below such #stories#; or
 - (ii) a height difference of at least 20 feet, or two #stories#, whichever is less, shall be provided between such towers.
- (2) Where only one tower is provided and the aggregate portions of such tower above 175 feet exceeds a gross area of 15,000 square feet, the gross area of the highest two #stories# shall not exceed 80 percent of the gross area of the #story# immediately below such #stories#.

(c) Maximum tower height

The maximum height of a #building or other structure# shall be determined in accordance with the provisions of Article VI, Chapter 1 (Special Regulations Applying Around Major Airports), except where modified by certification of the Chairperson of the City Planning Commission pursuant to Section 127-236 (Certification to modify maximum height of building or other structure).

(d) Additional requirements within Subdistrict B

Along Janet Place, where a sidewalk widening is required pursuant to Map 3, the width of each individual tower portion located within 50 feet of the #street line# of Janet Place shall not exceed 70 feet, exclusive of any permitted projections and dormers. Such width shall be determined by drawing perpendicular lines in plan view from the #street line# to the outermost extents of the #street wall# of such tower, or portion thereof, within 50 feet of the #street line#, exclusive of any permitted projections and dormers. Such tower portion and any other such tower portion within the same or an #abutting building# shall be separated by at least 40 feet.

**127-235
Supplemental articulation requirements**

In addition to all other provisions of Section 127-23 (Special Height and Setback Regulations), inclusive, for #street wall# widths exceeding 150 feet, as measured parallel to the #street line#, articulation shall be provided in accordance with the provisions of this Section.

The depth of required recesses or projections of a #building# shall be measured from the #street wall#. For the purpose of applying the provisions of this Section, the base height of such #building# shall be either the maximum base height or the height of such #building# where a required setback pursuant to the provisions of Section 127-233 (Base heights and setback regulations) is provided, whichever is lower. However, if such #building# provides multiple setbacks, the highest of such multiple setbacks shall be considered the base height of such #building#.

The portion of a tower #street wall# subject to the tower top regulations of paragraph (b) of Section 127-234 (Tower regulations) shall not be included for the purposes of determining or satisfying the articulation requirements of this Section. In addition, setbacks provided in accordance with the provisions of Section 127-233 shall not constitute recesses.

(a) Along all #streets# other than #shore public walkways#

For #street walls# fronting #streets# other than the #shore public walkway#, a minimum of 15 percent of the entire surface area of each #street wall# shall either recess or project a minimum of two feet from the #street wall# with no individual recess or projection exceeding 50 percent of such surface area of the #street wall#.

Along each #street wall# frontage, at least one-third of such overall 15 percent requirement shall be provided in the form of articulation below the base height of such #building#, and at least one-third shall be provided above the base height, respectively. The remaining one-third of such 15 percent requirement may be located anywhere on the #street wall#. Where a #street wall# frontage does not exceed the maximum base height, the overall 15 percent requirement shall be provided in the #building# base.

Within the articulation provided in the #building# base, the aggregate width of articulation at each level where provided shall achieve a #street wall# width that is equivalent to at least 10 percent of the #aggregate width of street wall# at that level, and no individual recess or projection shall have a #street wall# width of less than 10 feet.

In no event shall the total amount of projections above the base height exceed the thresholds permitted pursuant paragraph (c)(1) of Section 127-233.

(b) Along the #shore public walkway#

For #street walls# fronting the #shore public walkway#, at least five percent of the entire surface area of the #street wall# below the base height shall either recess or project a minimum of two feet from the #street wall# with no individual recess or projection exceeding 50 percent of such surface area of the #street wall#.

Within the articulation provided in the #building# base, the aggregate width of articulation at each level where provided shall achieve a #street wall# width that is equivalent to at least 10 percent of the #aggregate width of street wall# at that level, and no individual recess or projection shall have a #street wall# width of less than 10 feet.

**127-236
Certification to modify maximum height of building or other structure**

The special permit provisions of Section 73-66 (Height Regulations Around Airports) shall not apply. In lieu thereof, the height restrictions

of Sections 61-21 (Restriction on Highest Projection of Building or Structure) or 61-22 (Permitted Projection within any Flight Obstruction Area), may be modified where the Chairperson of the City Planning Commission has certified to the Department of Buildings that the provisions of this Section have been met. An application for such certification shall include:

- a site plan and elevations, showing the proposed #building or other structure# in relation to the underlying maximum height limits;
- separate verification letters from the Federal Aviation Administration and the Port Authority of New York and New Jersey that such #building or other structure#, including the location of temporary structures such as construction cranes, will not constitute a danger to the safety of air passengers or disrupt established airways or runway operations, respectively; and
- materials sufficient to demonstrate that the modified height of a #building or other structure# does not exceed 200 feet above mean sea level within Subdistrict A, and 245 feet above mean sea level within Subdistrict B.

127-30 SPECIAL ACCESSORY OFF-STREET PARKING AND LOADING REGULATIONS

Within the #Special Flushing Waterfront District#, the applicable parking and loading regulations set forth in Article III, Chapter 6, Article IV, Chapter 4 (Accessory Off-street Parking and Loading Regulations), Article VI, Chapter 4 (Special Regulations Applicable to Certain Areas), and Article XII, Chapter 3 (Special Mixed Use District) shall apply inclusive, except as modified in this Section. For the purpose of applying the provisions of this Section, all #upland connections#, #visual corridors#, #shore public walkways# and #publicly accessible private streets#, as specified in Section 127-42 (Publicly Accessible Private Streets), shall be considered #streets# and their boundaries shall be considered a #street line#.

127-31 Accessory Off-street Parking Regulations

The underlying parking regulations shall be modified as follows:

- In M1 Districts paired with a #Residence District# in Subdistrict A, the following shall apply:
 - #Commercial# and #manufacturing uses# shall provide either one parking space for every 1,000 square feet of #floor area#, or shall provide parking spaces at the rate required for M1-2 Districts pursuant to Section 44-21 (General Provisions), whichever requires a smaller number of spaces.

In addition, the provisions of Section 44-23 (Waiver of Requirements for Spaces Below Minimum Number) and paragraph (a) and (b) of Section 44-231 (Exceptions to application of waiver provisions) shall not apply to #manufacturing uses#. In lieu thereof, #accessory# off-street parking spaces may be waived for #manufacturing# and #commercial uses# if the number of spaces for all applicable uses is at or below 40 spaces.
 - #Residential# and #community facility uses# shall be subject to the parking requirements of R7-1 Districts, as set forth in Article II, Chapter 5 (Accessory Off-Street Parking and Loading Regulations).
- In C4-2 Districts within Subdistricts B and C, the parking requirements applicable to C4-4 Districts, as set forth in Article III, Chapter 6 (Accessory Off-Street Parking and Loading Regulations), shall apply.

127-32 Loading Regulations

The provisions of the underlying loading regulations shall be modified as follows:

- in C4-2 Districts, the loading requirements applicable to C4-4 Districts, as set forth in Article III, Chapter 6 (Accessory Off-Street Parking and Loading Regulations), shall apply.
- the requirement of Sections 36-60 (OFF-STREET LOADING REGULATIONS), inclusive, and 44-50 (GENERAL PURPOSES), inclusive, shall not apply to changes of uses;
- the provisions of Sections 36-63 (Special Provisions for a Single Zoning Lot With Uses Subject to Different Loading Requirements), 36-64 (Wholesale, Manufacturing, or Storage Uses Combined With Other Uses), 44-53 (Special Provisions for a Single Zoning Lot With Uses Subject to Different Loading Requirements) and 44-54 (Wholesale, Manufacturing or Storage Uses Combined With Other Uses) shall not apply; and
- the minimum length requirements for loading berths #accessory# to #commercial uses#, other than funeral establishments, and wholesale, manufacturing or storage #uses#, as set forth in

Sections 36-681 (Size of required berths), and 44-581 (Size of required loading berths), shall be 37 feet.

127-40 DISTRICT PLAN ELEMENTS

Within Subdistrict A and Subdistrict B, the district plan element provisions of this Section shall apply. For the purpose of applying the provisions of this Section, inclusive, all #upland connections#, #visual corridors#, #shore public walkways# and #publicly accessible private streets# shall be considered #streets# and their boundaries shall be considered a #street line#.

127-41 Special Streetscape Regulations

For the purposes of applying the special streetscape provisions of Section 37-30 to this Chapter, any portion of a #ground floor level street# frontage along primary #street# frontages designated on Map 3 (Requirements Along Street Frontages) in the Appendix to this Chapter shall be considered #primary street frontages#, and a #ground floor level street# frontage along secondary #street# frontages on Map 3 shall be considered a #secondary street frontage#. In addition, defined terms shall include those in Sections 12-10 and 37-311.

127-411 Special provisions for frontages along streets and the shoreline

The provisions of this Section shall apply to #developments# or #ground floor level enlargements#.

- At the intersection of #primary street frontages#

For #ground floor level street walls# within 50 feet of the intersection of two #primary street frontages#, as shown on Map 3 in the Appendix to this Chapter:

- #uses# on the #ground floor level#, to the minimum depth set forth in Section 37-32 (Ground Floor Depth Requirements for Certain Uses), shall be limited to non-#residential uses#, except for lobbies.
- #Group parking facilities# located on the #ground floor level# of a #building# shall be wrapped by #floor area# in accordance with the provisions of paragraph (a) of Section 37-35 (Parking Wrap and Screening Requirements), and above the #ground floor level#, such parking facilities shall be wrapped by #floor area# or screened in accordance with the provisions of Section 37-35.
- #Ground floor level street walls# shall be glazed in accordance with the provisions set forth in Section 37-34 (Minimum Transparency Requirements).

- Along other #street# frontages

For portions of #buildings# along the remainder of #primary street frontages#, and for #buildings# with #secondary street frontages#, as shown on Map 3, #group parking facilities# located on the #ground floor level# shall be wrapped by #floor area# or screened in accordance with the provisions of Section 37-35. However, for portions of #buildings# facing the #shoreline#, #group parking facilities# at all levels shall be wrapped by #floor area# or screened in accordance with the provisions of Section 37-35.

127-412 Special provisions for blank walls

The blank wall provisions of paragraph (a)(7)(ii) of Section 62-655 (Planting and trees) shall not apply. In lieu thereof, the provisions of this Section, inclusive, shall apply.

Along all frontages, where no transparent materials or #building# entrances or exits are provided on the #ground floor level street wall# lower than a height of four feet above the level of the adjoining sidewalk for a continuous width of at least 25 feet, at least 75 percent of the linear footage of any such portions of a #ground floor level street wall# shall be treated by one or more of the following visual mitigation elements which shall be provided on the #zoning lot#, except where such elements are permitted within the #street# under other applicable laws or regulations.

- Planting

Any combination of perennials, annuals, decorative grasses or shrubs shall be provided in planting beds, raised planting beds or planter boxes in front of the #street wall#. Each foot in width of a planting bed, raised planting bed or planter box, as measured parallel to the #street wall#, shall satisfy one linear foot of frontage mitigation requirements. Such planted area shall extend to a depth of at least three feet, inclusive of any structure containing the planted material. Any individual planted area shall have a width of at least five feet, and the height of such planting, inclusive of any structure containing the planted materials, shall be at least three feet.

Where a blank wall exceeds a #street wall# width of 50 feet, at least 25 percent of such #street wall# width shall be planted in

accordance with the provisions of this paragraph.

(b) Benches

Fixed benches with or without backs shall be provided in front of the #street wall#. Unobstructed access shall be provided between such benches and an adjoining sidewalk or required circulation paths. Each linear foot of bench, as measured parallel to the #street wall#, shall satisfy one linear foot of frontage mitigation requirement. Any individual bench shall have a width of at least five feet, and no more than 20 feet of benches may be used to fulfill such requirement per 50 feet of frontage.

(c) Bicycle racks

Bicycle racks, sufficient to accommodate at least two bicycles, shall be provided in front of the #street wall#, and oriented so that the bicycles are placed parallel to the #street wall#. Each bicycle rack so provided shall satisfy five linear feet of frontage mitigation requirement. No more than three bicycle racks may be used to fulfill such requirement per 50 feet of frontage.

(d) Tables and chairs

Fixed tables and chairs shall be provided in front of the #street wall#. Each table shall have a minimum diameter of two feet, and have a minimum of two chairs associated with it. Each table and chair set so provided shall satisfy five linear feet of frontage mitigation requirement.

(e) Wall treatment

Wall treatment, in the form of permitted #signs#, graphic or sculptural art, rustication, decorative screening or latticework, or living plant material, shall be provided along the #street wall#. Each linear foot of wall treatment shall constitute one linear foot of frontage mitigation requirement. Such wall treatment shall extend to a height of at least 10 feet, as measured from the level of the adjoining sidewalk or grade, and have a minimum width of 10 feet, as measured parallel to the #street wall#.

127-42

Publicly Accessible Private Streets

The provisions of this Section, inclusive, shall apply to any #development#, as defined in Section 62-11 (Definitions), on a #zoning lot# that contains any portion of a required #publicly accessible private street#.

127-421

Requirements for publicly accessible private streets

#Publicly accessible private streets# shall be:

- (a) accessible to the public at all times, except when required to be closed for repairs, and for no more than one day each year in order to preserve the private ownership of such area. Where an #upland connection# is designated on a #publicly accessible private street# as specified on Map 6 (Waterfront Access Plan: Public Access Areas) in the Appendix to this Chapter, the provisions of this paragraph shall supersede the hours of access provisions applicable to an #upland connection#;
- (b) constructed to the dimensions specified on Map 2 (Publicly Accessible Private Street Network) in the Appendix to this Chapter and be constructed to Department of Transportation standards for public #streets# including, but not limited to, sidewalks, curb design, lighting, traffic signage, pavement materials, drainage and crosswalks. In addition, where an #upland connection# is designated on a #publicly accessible private street# as specified on Maps 7 and 8 (Phase I and Phase II Waterfront Public Access Improvements, respectively) in the Appendix to this Chapter, the #upland connection# design requirements of Section 62-60 (DESIGN REQUIREMENTS FOR WATERFRONT PUBLIC ACCESS AREAS), inclusive, shall apply; and
- (c) constructed with sidewalks that have a minimum clear path of eight feet along their #street lines#, except where an #upland connection# is designated on a #publicly accessible private street#. Such sidewalks shall be provided with street trees in accordance with the provisions of Section 26-41 (Street Tree Planting), except that such street trees shall be planted within a street tree pit or a raised planting bed, with at least 180 cubic feet of soil for each tree, and with a minimum horizontal width of four feet and vertical depth of 3 feet 6 inches, and such planting pit or raised planting bed shall be located adjacent to, and extend along the curb.

127-422

Certification for publicly accessible private streets

Where a #publicly accessible private street# is designated entirely within a #zoning lot#, the provisions of paragraph (a) of this Section shall apply. Where a #publicly accessible private street# is designated on two or more #zoning lots# and the design and construction of adjoining portions of the #publicly accessible private street# may not be finalized, the provisions of paragraph (b) of this Section shall

apply. The provisions of paragraph (b) provide for certification of such portions of a #publicly accessible private street# in accordance with an #interim site plan# that satisfies the requirements of the New York City Fire Code; a #conceptual plan# for portions of the #publicly accessible private street# on other #zoning lots# that will be certified and constructed at a later time; and a #final site plan#, which will either supersede an #interim site plan# or be guided by a #conceptual plan#. The provisions of paragraph (c) shall apply to #development# on a #zoning lot# that contains any portion of a required #publicly accessible private street#.

No building permit shall be issued for a #development# on a #zoning lot#, containing any portion of a #publicly accessible private street#, until the Chairperson of the City Planning Commission certifies, in conjunction with a certification pursuant to Section 127-54 (Special Review Provisions) to the Department of Buildings that:

- (a) where the #publicly accessible private street# is designated on one #zoning lot#, or where the #publicly accessible private street# is designated on two or more #zoning lots# and such #publicly accessible private street# will be constructed in its entirety concurrently with the applicant's #development#, a #final site plan# has been submitted;
- (b) where the #publicly accessible private street# is designated on two or more #zoning lots# and the portion of such #publicly accessible private street# located outside of the applicant's property will not be or has not been constructed concurrently with the applicant's #development#;
 - (1) if no prior certification pursuant to this Section was issued for a portion of the #publicly accessible private street# on another #zoning lot#, the Chairperson shall certify that:
 - (i) a #conceptual plan# has been submitted for the #publicly accessible private street#. In addition, certified mailing of notification that the applicant is seeking to commence construction of such #publicly accessible private street# shall be given to all other owners whose property contains any remaining portion of such #publicly accessible private street#, along with a copy of such #conceptual plan#;
 - (ii) a #final site plan# for the applicant's #zoning lot# has been submitted showing compliance with the design standards of Section 127-421 (Requirements for publicly accessible private streets). In addition, where compliance with the fire apparatus access road requirements, set forth in the New York City Fire Code, require modifications to the design standards of Section 127-421, an #interim site plan# has been submitted that deviates from such design standards to the minimum extent necessary; and
 - (iii) the grading proposed in the #final site plan#, #conceptual plan# and #interim site plan# have been certified pursuant to Section 127-61.

Property owners of #zoning lots# containing any remaining portion of the #publicly accessible private street# shall have up to 30 days from the date of the applicant's certified mailing of the notification required in paragraph (b)(1)(i) of this Section to respond to the applicant and to confirm for the Chairperson that the construction of the entire #publicly accessible private street# is not feasible concurrently with the applicant's #development#. In the event that such notified property owners do not respond to the applicant and the Chairperson within the 30-day period, the applicant may proceed with completing this certification. Where a notified property owner responds that it is feasible to complete the portion of the #publicly accessible private street# on such owner's #zoning lot# concurrently with the applicant's portion, such property owner shall commence certification pursuant to the applicable provisions of this Section within 45 days from the date of submitting such response. In the event such notified property owners do not commence such certification within the 45-day period, the applicant may proceed with completing this certification.

In addition, where construction of #publicly accessible private streets# will not occur concurrently on the adjoining #zoning lot#, property owners of #zoning lots# containing any remaining portion of the #publicly accessible private street# shall have up to 45 days from the date of submitting their response to comment on any anticipated practical difficulties associated with the proposed location, dimensions and grading specified in the #conceptual plan# that would preclude the reasonable development of such owner's property. Any submission of comments to the applicant and Chairperson shall include documentation from a licensed architect, landscape architect, or engineer, as applicable, that demonstrates the reason for such anticipated practical difficulties.

Copies of the approved #conceptual plan#, as well as the certified #interim site plan# and #final site plan# shall be forwarded to all property owners of a #zoning lot# containing any remaining portion of the #publicly accessible private street#.

Any portion of the #publicly accessible private street# constructed in compliance with a certified #interim site plan# shall be converted to the final design in compliance with the certified #final site plan# for such portion upon receiving notice from an adjoining property owner as set forth in paragraph (b)(2) of this Section that the remaining portion of the #publicly accessible private street# has been substantially completed and opened to the public.

- (2) If a prior certification pursuant to paragraph (b)(1) of this Section was issued for a portion of a #publicly accessible private street# on another #zoning lot#, the Chairperson shall certify that:
- (i) a #final site plan# for the applicant's #zoning lot# has been submitted that is consistent with the #conceptual plan# from the prior certification; and
 - (ii) the proposed amenities and design elements within the #final site plan# in the applicant's portion of a #publicly accessible private street# shall match or complement those that were previously constructed.

Upon substantial completion by applicant of its portion of the #publicly accessible private street# that has been constructed pursuant to a certified #interim site plan# and the opening of such portion to the public, notice shall be provided to any property owner of a #zoning lot# containing a portion of such #publicly accessible private street#. Such notice shall be provided to enable such other owner sufficient time, as shall be specified in the restrictive declaration required pursuant to paragraph (c) of this Section, to convert any constructed interim condition and complete the #publicly accessible private street# in compliance with the previously approved #final site plan#; and

- (c) a restrictive declaration has been executed and recorded against the applicant's #zoning lot# in accordance with the provisions of Section 127-423 (Restrictive declaration). Required site plans, the #conceptual plan# and a maintenance and capital repair plan for the #publicly accessible private street# shall be included as exhibits to the restrictive declaration.

No temporary or final certificate of occupancy shall be issued until the Chairperson of the City Planning Commission notifies the Department of Buildings that the proposed #publicly accessible private street#, or portion thereof, has been substantially completed in compliance with the certified #interim site plan# or #final site plan#, and is open to the public. In addition, where a property owner seeks certification pursuant to paragraph (b)(2) of this Section, no temporary or final certificate of occupancy shall be issued until interim portions of the #publicly accessible private street# are completed in compliance with the previously approved #final site plan# for such portions.

127-423

Restrictive declaration

For any #publicly accessible private street# proposed for certification pursuant to Section 127-422 (Certification for a publicly accessible private street), a restrictive declaration shall be provided to ensure the proper construction, improvement, operation, maintenance and repair of the roadbed and any sidewalk adjacent to the roadbed. Adequate security shall be specified in such declaration to ensure that the #publicly accessible private street# is maintained in accordance with the declaration. The restrictive declaration shall further specify that the #publicly accessible private street# shall not be used for any other purposes than #street#-related purposes, including, but not limited to, pedestrian and vehicular circulation, and shall be publicly accessible at all times. To ensure proper #street# use and provide enforcement, in accordance with the parking provisions set forth in the restrictive declaration, executed contracts with a security monitoring and a towing company shall be required prior to the issuance of a temporary certificate of occupancy. In addition, a reserve account with sufficient funds for the maintenance and capital repair of the constructed #publicly accessible private street# shall be maintained at all times. Such reserves, contracts, and the required maintenance and repair shall be the responsibility of a Property Owner's Association that will oversee the management and maintenance of the #publicly accessible private streets#, upon the development on two or more #zoning lots#, and include as members all property owners of #zoning lots# bordering or containing the completed #publicly accessible private streets#. Filing and recording of the restrictive declaration shall be a precondition to the Chairperson's certification under Section 127-422.

Such restrictive declaration shall be prepared in a form acceptable to the Department of City Planning, filed and duly recorded in the Borough Office of the Register of the City of New York, and indexed against the property. The restrictive declaration and any maintenance and operation agreement shall run with the land and be binding on the owners, successors and assigns.

In addition, the portions of the #publicly accessible private streets# on a #developed zoning lot# shall be recorded on the certificate of occupancy for such #building# by the Department of Buildings. The recording information of the restrictive declaration shall be included on the certificate of occupancy for any #building#, or portion thereof, issued after the recording date.

127-424

Certification for zoning lot subdivision

In conjunction with a certification pursuant to Section 62-812 (Zoning lot subdivision), a #zoning lot# that existed before [date of adoption] containing any portion of #publicly accessible private street# may be subdivided into two or more #zoning lots# or reconfigured in a manner that would reduce its area or dimension, provided that the Chairperson of the City Planning Commission certifies that the provisions of paragraph (a), (b) or (c) of such Section are satisfied as to #waterfront public access area#, #visual corridors# and #publicly accessible private streets#, respectively. For the purposes of applying such provisions, the regulations pertaining to #waterfront public access areas# and #visual corridors# shall also be applied to #publicly accessible private streets#.

127-43

Publicly Accessible Area

Where a tower rises sheer in accordance with the provisions of paragraph (c)(2) of Section 127-233 (Base heights and setback regulations), no #building# permit shall be issued by the Department of Buildings until the Chairperson of the City Planning Commission certifies a site plan demonstrating that a publicly accessible area, in compliance with the following requirements, will be provided.

- (a) Minimum size and location

A publicly accessible area shall contain a minimum area of at least 2,000 square feet. Such publicly accessible area shall be located at the intersection of two #streets#, and shall have a minimum width of 20 feet along each #street line#. A publicly accessible area shall in no event include area within a #publicly accessible private street#.

In addition, the major portion of a publicly accessible area shall occupy no less than 75 percent of the total publicly accessible area. The major portion is the largest area of the publicly accessible area and is the area of primary use. Major portions shall be generally regular in shape, easily and directly accessible from adjoining #buildings# and public spaces, and continuously visible from all portions of the publicly accessible area and from adjoining public spaces.

- (b) Design requirements

All publicly accessible areas shall comply with the following provisions:

- (1) a minimum of 20 percent of the open area shall be planted with any combination of perennials, annuals, decorative grasses, shrubs or trees in planting beds, raised planting beds or planter boxes. Such planting bed shall extend to a depth of at least two feet, inclusive of any structure containing the planted material, and any individual planted area shall have a width of at least five feet;
- (2) one linear foot of seating shall be provided for each 60 square feet of publicly accessible area. For the purposes of such calculation, moveable seating or chairs may be credited as 24 inches of linear seating per chair;
- (3) permitted obstructions within such area shall be subject to the provisions of Section 37-726 (Permitted obstructions), and any kiosk or open air cafe provided shall meet the operational and service requirements listed in paragraphs (a) and (b) of Section 37-73 (Kiosks and Open Air Cafes);
- (4) the provisions of Section 37-722 (Level of plaza) and 37-728 (Standards of accessibility for persons with disabilities) shall apply to such area, and any steps provided shall be subject to the provisions of Section 37-725 (Steps);
- (5) entry plaques and information plaques shall be provided in accordance with the provisions of paragraphs (a) and (b) of Section 37-751 (Public space signage systems); and

(6) all ground floor level #building# walls located within a distance of 150 feet from and facing a publicly accessible area provided on the same #zoning lot# shall either comply with the provisions of paragraph (a) of Section 127-411 (Special provisions for frontages along streets and the shoreline), or the provisions of paragraph (e) of Section 127-412 (Special provisions for blank walls).

(c) Design changes

Any modification to a publicly accessible area certified pursuant to the provisions that, in the aggregate, results in design changes impacting more than 20 percent of the area of such publicly accessible area as compared to the certified plans, shall require a new certification pursuant to the provisions of this Section. Where a design change does not exceed 20 percent, the modifications made to the publicly accessible area shall not reduce the amount of amenities provided or otherwise creates a non-compliance with the provisions of this Section.

(d) Hours of public access

Such publicly accessible area shall be accessible to the public between the hours of 6:00 A.M. and 10:00 P.M. seven days of the week.

No certificate of occupancy shall be issued until the Chairperson of the City Planning Commission determines that the publicly accessible area is substantially completed in compliance with the certified plan and that such space has been made available for use by the public in compliance with the requirements of this Section.

**127-50
FLUSHING WATERFRONT ACCESS PLAN**

[NOTE: existing provisions moved from Section 62-952 and modified]

The provisions of Article VI, Chapter 2 (Special Regulations Applying in the Waterfront Area), shall apply, except as superseded, supplemented or modified by the provisions of this Section, inclusive, Map 4 (Waterfront Access Plan: Parcel Designation), Map 5 (Waterfront Access Plan: Visual Corridors), and Map 6 (Waterfront Access Plan: Public Access Areas) in the Appendix to this Chapter show the boundaries of the area comprising the Flushing Waterfront Access Plan, boundaries of parcels within the Plan and the location of certain features mandated or permitted by the Plan.

The Plan has been divided into parcels consisting of tax blocks and lots and other lands as established on [date of adoption], as follows:

Subdistrict A

- Parcel 1: Block 4963, Lots 212 and 249
- Parcel 2: Block 4963, Lot 210
- Parcel 3: Block 4963, Lot 200

Subdistrict B

- Parcel 4: Block 4963, Lot 85
- Parcel 5: Block 4963, Lot 65
- Parcel 6: Block 4963, Lot 75
- Parcel 7: Block 4963, Lots 7, 8 and 9
- Parcel 8: Block 4963, Lot 1

Subdistrict C

- Parcel 9: Block 5066, Lots 7503 and 7507

Any #development# on a #zoning lot# within the parcels listed above shall be subject to the requirements of Section 127-51 (Modified Applicability for Visual Corridors and Waterfront Public Access Areas), Section 127-52 (Special Requirements for Visual Corridors), Section 127-53 (Special Requirements for Waterfront Public Access Areas) and Section 127-54 (Special Review Provisions).

For the purposes of this Section, inclusive, defined terms shall include those listed in Sections 12-10 and 62-11, but #development# shall be as defined in Section 62-11.

**127-51
Modified Applicability for Visual Corridors and Waterfront Public Access Areas**

The applicability provisions for #visual corridors# pursuant to Section 62-51 (Applicability of Visual Corridor Requirements) and #waterfront public access areas# pursuant to Section 62-52 (Applicability of Waterfront Public Access Area Requirements) shall apply, except as modified as follows:

(a) #developments# comprised predominantly of #uses# in Use Groups 16, 17 or 18, except for docking facilities serving passenger vessels or sightseeing, excursion or sport fishing vessels, are subject to the special requirements for #visual corridors# set forth in Section 127-52; and

(b) #developments# comprised predominantly of #uses# in Use Groups 16, 17 or 18 shall provide a minimum amount of #waterfront public access area# in accordance with the provisions of Section 62-58 (Requirements for Water-Dependent Uses and Other Developments). Within such #waterfront public access area#, a circulation path shall be provided with a minimum clear width of at least 10 feet and shall connect with either an adjoining #shore public walkway# or additional circulation paths on adjoining #zoning lots#.

**127-52
Special Requirements for Visual Corridors**

For #developments# within Parcels 3, 5 and 7, #visual corridors# shall be provided in the locations designated on Map 5 in the Appendix to this Chapter and pursuant to the requirements of Sections 62-51 (Applicability of Visual Corridor Requirements) and 62-65 (Public Access Design Reference Standards).

**127-53
Special Requirements for Waterfront Public Access Areas**

#Waterfront public access areas# shall be provided pursuant to Sections 62-52 (Applicability of Waterfront Public Access Area Requirements), 62-60 (DESIGN REQUIREMENTS FOR WATERFRONT PUBLIC ACCESS AREAS), and 62-70 (MAINTENANCE AND OPERATION REQUIREMENTS FOR WATERFRONT PUBLIC ACCESS AREAS), inclusive, except as modified in this Section, inclusive.

For all such #waterfront public access areas#, as designated on Map 6 (Waterfront Access Plan: Public Access Areas) in the Appendix to this Chapter, the minimum seat depth requirement of paragraph (b) of Section 62-652 (Seating) shall be modified to 16 inches.

**127-531
Shore public walkways**

For #zoning lots developed# within Parcels 1, 3, 4, 5, 7 and 8, a #shore public walkway# shall be provided in the location designated on Map 6 in the Appendix to this Chapter. The applicable provisions of Section 62-53 (Requirements for Shore Public Walkways) and Section 62-60 (DESIGN REQUIREMENTS FOR WATERFRONT PUBLIC ACCESS AREAS), inclusive, shall apply except as modified in this Section:

- (a) the circulation and access provisions of paragraph (a) of Section 62-62 (Design Requirements for Shore Public Walkways and Supplemental Public Access Areas) shall be modified as follows:
 - (i) the required circulation path within a #shore public walkway# shall be provided at a minimum elevation of 5 feet, 6 inches above the #shoreline#, except that such requirement need not include portions of a circulation path that slope downward to meet the elevation of an existing publicly accessible sidewalk;
 - (ii) where secondary circulation paths are provided, such paths may count as a part of the required circulation path for satisfying the locational requirement of being within 10 feet of the #shoreline# for at least 20 percent of the length of such #shoreline#. However, such secondary circulation paths may comply with the paving requirements of paragraph (a)(2) of Section 62-656; and
 - (iii) where a #shore public walkway# is on a #zoning lot# that is adjacent to a #waterfront zoning lot# without a #shore public walkway#, the portion of the circulation path that terminates at the common #zoning lot line# shall be located within 40 feet of the shoreline;

(b) the minimum width of the screening buffer pursuant to paragraph (c)(2)(ii) of Section 62-62 (Design Requirements for Shore Public Walkways and Supplemental Public Access Areas) shall be four feet. No screening buffer shall be required where there is a pathway connecting a required circulation path towards a publicly accessible sidewalk or entry to a commercial or community facility use; and

(c) the grade level of required planting areas pursuant to paragraph (d)(2) of Section 62-61 (General Provisions Applying to Waterfront Public Access Areas) shall be increased to no more than three feet higher or lower than the adjoining level of the pedestrian circulation path.

**127-532
Upland connections**

For #developments# within Parcels 1, 2, 3, 4, 5 and 7, #upland connections# shall be provided as specified on Map 6 (Waterfront Access Plan: Public Access Areas) in the Appendix to this Chapter. The applicable provisions of Section 62-56 (Requirements for Upland Connections) and Section 62-60 (DESIGN REQUIREMENTS FOR WATERFRONT PUBLIC ACCESS AREAS), inclusive, shall apply except as modified in this Section.

(a) **Flexible location zone**

For # developments# on Parcels 1, 2 and 3, a single #upland connection# shall be provided pursuant to the following provisions:

- (1) If Parcel 1 #develops# before Parcels 2 or 3, a Type 1 #upland connection# shall be provided with a minimum width of 20 feet. The requirements of paragraph (a)(2) of Section 62-561 (Types of upland connections) shall not apply and the minimum planting area requirements shall be reduced to 25 percent. Where such #upland connection# is provided without a 20-foot-wide open area, an average maintained level of illumination of not less than one and a half horizontal foot candles (lumens per foot) shall be provided throughout all walkable areas;
- (2) If Parcels 1 and 2 are #developed# jointly before Parcel 3, an #upland connection# shall be provided on Parcels 1 and 2, along their southerly boundary, pursuant to the requirements of Sections 62-561 and 62-64 (Design Requirements for Upland Connections). The 20-foot-wide open area required pursuant to paragraph (a)(2) of Section 62-561 shall be provided on Parcel 3, along its northerly boundary, at the time Parcel 3 #develops#. In any event, the required open area shall abut such required upland connection;
- (3) If Parcel 3 #develops# before Parcels 1 or 2:
 - (i) where a #development# is comprised predominantly of Use Groups 1 through 15 inclusive, an #upland connection# shall be provided on Parcel 3 pursuant to the requirements of Section 62-561 and Section 62-64. If such #upland connection# is provided along the northerly boundary of such Parcel, the required 20-foot-wide open area pursuant to paragraph (a)(2) of Section 62-561 shall be satisfied on Parcels 1 and 2, along the southerly boundary, at the time these parcels #develop#. However, in any event, the required open area shall abut such required upland connection;
 - (ii) where a #development# is comprised predominantly of #uses# in either Use Groups 16, 17 or 18, a Type 1 #upland connection# shall be provided with a minimum width of 20 feet. The requirements of paragraph (a)(2) of Section 62-561 shall not apply and the minimum planting area requirements shall be reduced to 25 percent; or
- (4) If Parcels 2 and 3 are #developed# jointly before Parcel 1, an #upland connection# shall be provided pursuant to the requirements of Sections 62-561 and 62-64.

For any other sequencing or combination of #developments#, a single #upland connection# shall be provided pursuant to the provisions of Sections 62-561 and 62-64 within the flexible location zone on Map 6.

(b) **Minimum standards for interim condition**

Where an #upland connection# is designated on two or more parcels and only a portion of such #upland connection# can be constructed pursuant to a specific certification, such portion of the #upland connection# may be provided independently to satisfy the requirements of Section 62-56. Where the New York City Fire Department determines that such requirements conflict with the provision of unobstructed width for fire apparatus access roads pursuant to the New York City Fire Code, the design requirements of Section 62-60 shall be modified to the minimum extent necessary to accommodate such fire apparatus access roads requirements. However, all interim conditions shall meet the following requirements:

- (1) provide public access from the first upland #street# to the #shore public walkway#; and
- (2) for every tree pit required pursuant to the provisions of paragraph (c)(1) of Section 62-64 (Planting) that is not provided, a moveable planter shall be provided,

Such interim condition shall be certified pursuant to paragraph (a)(1) of Section 127-542 (Supplemental provisions) and Section 127-61 (Certification for Interim Grading Conditions).

127-533

Phased development of waterfront public access areas

When a parcel is undergoing partial #development# or the #zoning lot# corresponding to a parcel is subdivided or reconfigured pursuant to Section 62-812 (Zoning lot subdivision), the City Planning Commission may authorize a phasing plan to implement #waterfront public access area# improvements pursuant to paragraph (c) of Section 62-822 (Modification of waterfront public access area and visual corridor requirements).

However, in Subdistrict B, when partial #development# occurs on the upland portion of Parcels 4, 5 and 7 that is bounded by #publicly accessible private streets# or #streets#, a phasing plan to implement an interim and final design of the #waterfront public access areas# may be certified by the Chairperson of the City Planning Commission pursuant to Section 127-54 (Special Review Provisions), provided that the following requirements are met:

- (a) the #waterfront public access area# shall be provided according to the phasing specified in Map 7 (Waterfront Access Plan: Phase I Waterfront Public Access Area Improvements) and Map 8 (Waterfront Access Plan: Phase II Waterfront Public Access Area Improvements). The requirements of Phase I shall apply when #development# occurs on the upland portion of the parcel bounded by #publicly accessible private streets# and other #streets# as shown on Map 6 (Waterfront Access Plan: Public Access Areas). The requirements of Phase II shall apply when #development# occurs on the seaward portion of the parcel bounded by both the #shoreline# and #publicly accessible private streets#; and
- (b) any #upland connection# provided pursuant to Phase I shall meet the design requirements of paragraph (b) of Section 127-532 (Upland connections). For portions of the #shore public walkway# that are provided in Phase I, the requirements of Sections 62-53 (Requirements for Shore Public Walkways) and 62-60 (DESIGN REQUIREMENTS FOR WATERFRONT PUBLIC ACCESS AREAS) may be modified to the minimum extent necessary to accommodate a temporary waterfront viewing area.

Such phasing plan shall also be certified pursuant to Section 127-61 (Certification for Interim Grading Conditions).

127-54

Special Review Provisions

The applicable provisions of Section 62-80 (SPECIAL REVIEW PROVISIONS), inclusive, shall apply, except as specifically modified or supplemented by the provisions of this Section, inclusive.

127-541

Applicability

The provisions of Section 62-81, inclusive, shall apply to #zoning lots# containing predominantly #uses# in Use Groups 16, 17, or 18, subject to the modified #waterfront public access area# provisions of Section 127-50 (FLUSHING WATERFRONT ACCESS PLAN), inclusive.

127-542

Supplemental provisions

In conjunction with a certification pursuant to Section 62-811 (Waterfront public access and visual corridors), the Chairperson of the City Planning Commission shall further certify that:

- (a) where an #upland connection# is designated on two or more parcels and the portion of such #upland connection# located outside of the applicant's parcel will not be constructed concurrently with the applicant's #development#:
 - (1) if no prior certification pursuant to this Section was issued for a portion of an #upland connection# on another parcel, the Chairperson shall certify that:
 - (i) a #conceptual plan# has been submitted for the #publicly accessible private street#. In addition, notification that the applicant is seeking to commence construction of such #publicly accessible private street# shall be given to any other owner whose property contains any remaining portion of the #publicly accessible private street#, along with a copy of such #conceptual plan#;

- (ii) a site plan has been submitted, specifying the location, dimensions and grading of the portion of the #upland connection# to be constructed on the applicant's #zoning lot#. Such site plan shall demonstrate compliance with the requirements of paragraph (b) of Section 127-532 (Upland connections); and
- (iii) the grading proposed in the #conceptual plan# has been certified pursuant to Section 127-61.

Property owners of the parcel containing a remaining portion of the #upland connection# shall have up to 30 days from the applicant's certified mailing of the notification required in paragraph (a)(1)(i) of this Section to respond to the applicant and to confirm for the Chairperson that the construction of the entire #upland connection# is not feasible concurrently with the applicant's #development#. In the event such notified property owners do not respond to the applicant and the Chairperson within the 30-day period, the applicant may proceed with completing this certification. Where a notified property owner responds that it is feasible to complete the portion of the #upland connection# on their parcels concurrently with the applicant's #development#, such property owner shall commence certification pursuant to the applicable provisions of this Section within 45 days from the date of submitting such response. In the event such notified property owners do not commence such certification within the 45-day period, the applicant may proceed with completing this certification.

In addition, where construction of the #upland connection# will not occur concurrently, property owners of parcels containing a remaining portion of the #upland connection# shall have up to 45 days from the date of submitting their response to comment on any anticipated practical difficulties associated with the proposed location, dimensions and grading specified in the #conceptual plan# that would preclude the reasonable #development# of such owner's parcel. Any submission of comments to the applicant and Chairperson shall include documentation from a licensed architect, landscape architect, or engineer, as applicable, that demonstrates the reason for such anticipated practical difficulties.

Copies of the approved #conceptual plan#, as well as the certified #interim site plan# and #final site plan# shall be forwarded to any property owner of a parcel containing the remaining portion of the #upland connection#.

Any portion of the #upland connection# constructed in compliance with a certified #interim site plan# shall be converted to the final design in compliance with the certified #final site plan# for such portion upon receiving notice from an adjoining property owner as set forth in paragraph (a) (2) of this Section that the remaining portion of the #upland connection# has been substantially completed and is accessible to the public.

- (2) If a prior certification pursuant to paragraph (a)(1) of this Section was issued for a portion of the #upland connection# on another parcel, the Chairperson shall certify that:
 - (i) a #final site plan# for the applicant's parcel has been submitted that is consistent with the #conceptual plan# from the prior certification; and
 - (ii) the proposed amenities and design elements within the #final site plan# for the applicant's portion of the #upland connection# shall match or complement those that were previously constructed.

Notice shall be provided to any property owner of a parcel containing a portion of the #upland connection# that has been constructed pursuant to a certified #interim site plan# upon the applicant substantially completing its portion of the #upland connection# and making such portion accessible to the public. Such notice shall be provided to enable such other owner sufficient time, as shall be specified in the restrictive declaration required pursuant to this paragraph (a), to convert any constructed interim condition and complete the #upland connection# in compliance with the previously approved #final site plan#.

A restrictive declaration shall be executed and recorded against the corresponding #zoning lot# of the applicant's parcel, in accordance with the provisions of Section 62-74 (Requirements for Recordation). Required site plans, the #conceptual plan# and a maintenance and capital repair plan for the #upland connection# shall be included as exhibits to the restrictive declaration.

No temporary or final certificate of occupancy shall be issued until the Chairperson of the City Planning Commission notifies the Department of Buildings that the proposed #upland

connection#, or portion thereof, has been substantially completed in compliance with the certified #interim site plan# or #final site plan#, and is open to the public. In addition, where a property owner sought certification pursuant to paragraph (a)(2) of this Section, no temporary or final certificate of occupancy shall be issued until interim portions of the #upland connection# are completed in compliance with the previously approved the #final site plan# for such portions.

- (b) For phased implementation of #waterfront public access areas# pursuant to Section 127-533 (Phased development of waterfront public access areas), a plan has been submitted that complies with the required amount of #waterfront public access area# at each development phase pursuant to Section 127-533.

To ensure the provision of #waterfront public access areas# for phased #developments# occurring in Phase I, as specified on Map 7 (Waterfront Access Plan: Phase I Waterfront Public Access Improvements) in the Appendix to this Chapter, no temporary certificate of occupancy shall be issued for any #development# on the upland portion of each parcel that is bounded by #publicly accessible private streets# or #streets# until all required sections of #waterfront public access areas# designated on Map 7 have been substantially completed pursuant to the design requirements of Section 127-533.

For Phase II subsequent #development# occurring on the seaward portion of Parcels 4, 5 or 7, bounded by both the #shoreline# and #publicly accessible private streets#, all #waterfront public access areas#, as specified on Map 8 (Waterfront Access Plan: Phase II Waterfront Public Access Improvements), shall be substantially completed pursuant to the final design requirements of Section 127-533, prior to the issuance of a temporary or final certificate of occupancy. However, 50 percent of the #floor area# of any subsequent #development# on Parcels 4 and 5 may receive a temporary certificate of occupancy upon the completion of the required #shore public walkway# as designated on such parcel. A temporary or final certificate of occupancy for the remaining 50 percent of the #floor area# on Parcels 4 and 5 shall not be issued until all required #waterfront public access areas# pursuant to Map 8 are substantially complete.

An alternate location for the required section of an #upland connection# on Parcel 4 may be provided in Phase I, as specified in Map 7, in the event that Parcel 5 has substantially completed all of the required #waterfront public access areas# prior to partial #development# on the upland portion of Parcel 4. Where such alternate location is provided in Phase I, any subsequent #development# on Parcel 4 may only receive a temporary or final certificate of occupancy upon substantial completion of all required #waterfront public access areas# designated on Map 8.

A certification will be granted on condition that an acceptable restrictive declaration is executed and filed pursuant to Section 62-74 (Requirements for Recordation).

**127-60
ADDITIONAL REVIEW REQUIREMENTS**

**127-61
Certification for Interim Grading Conditions**

For any #development# or #enlargement# seeking:

- (a) modification to the level of #waterfront yard# provisions of Section 127-22 (Special Yard Regulations);
- (b) a certification pursuant to paragraph (b)(1) of Section 127-422 (Certification for a publicly accessible private street); or
- (c) a certification pursuant to Section 127-542 (Supplemental provisions),

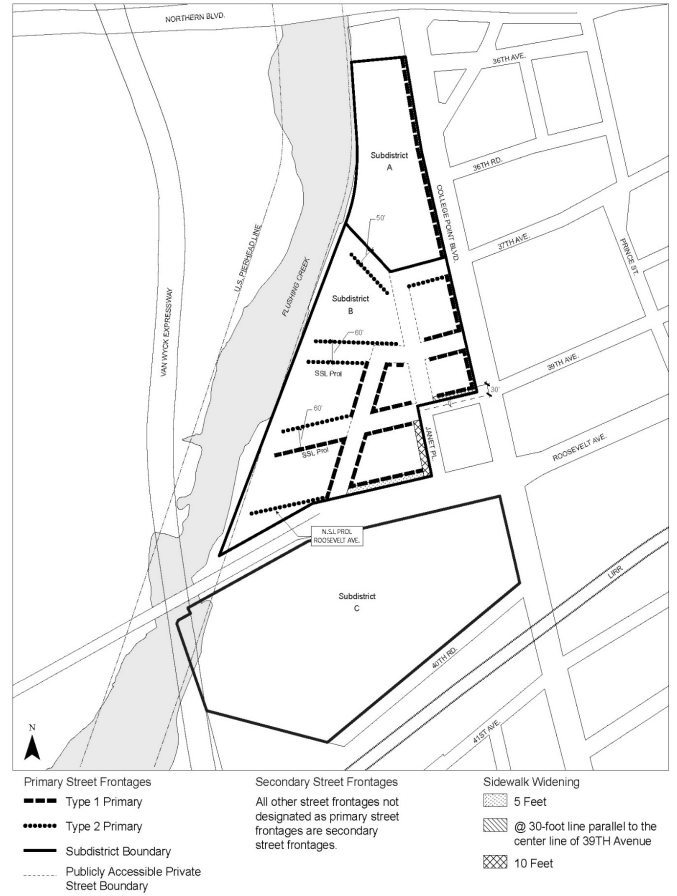
the Chairperson of the City Planning Commission shall certify that a site survey has been conducted and sufficient documentation has been submitted, demonstrating that the proposed grades of a #waterfront yard#, interim plan for a #publicly accessible private street# or #upland connection# would not preclude #developments# or #enlargements# on adjacent parcels from complying with the provisions of this Chapter as part of an integrated public realm.

**Appendix
SPECIAL FLUSHING WATERFRONT DISTRICT PLAN**

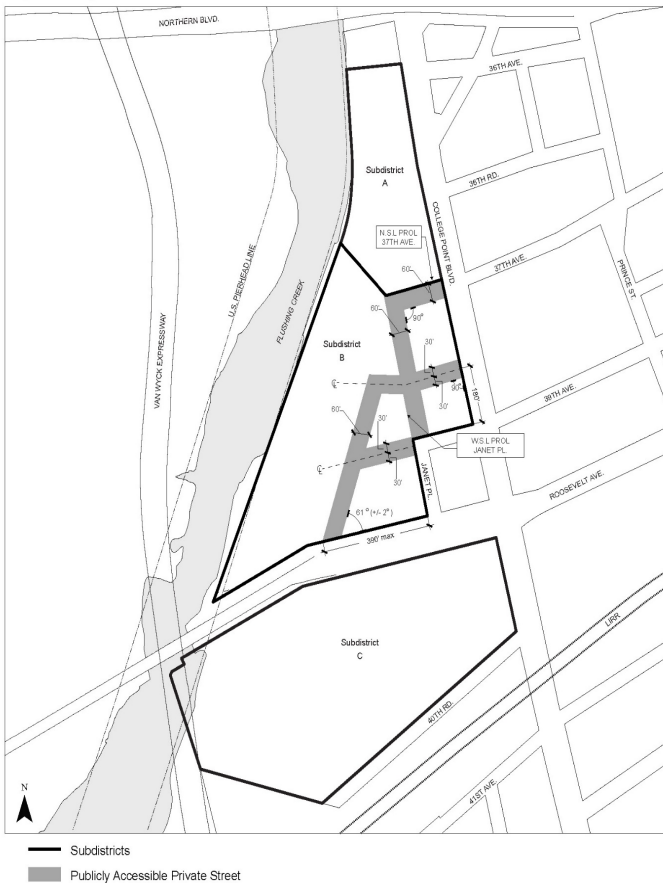
Map 1. Special Flushing Waterfront District and Subdistricts



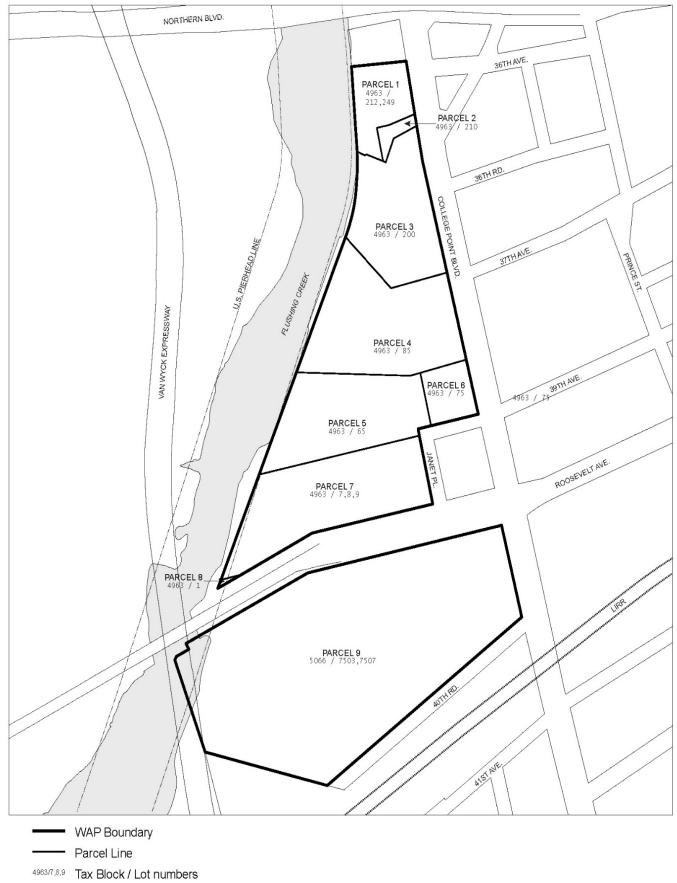
Map 3. Requirements Along Street Frontages



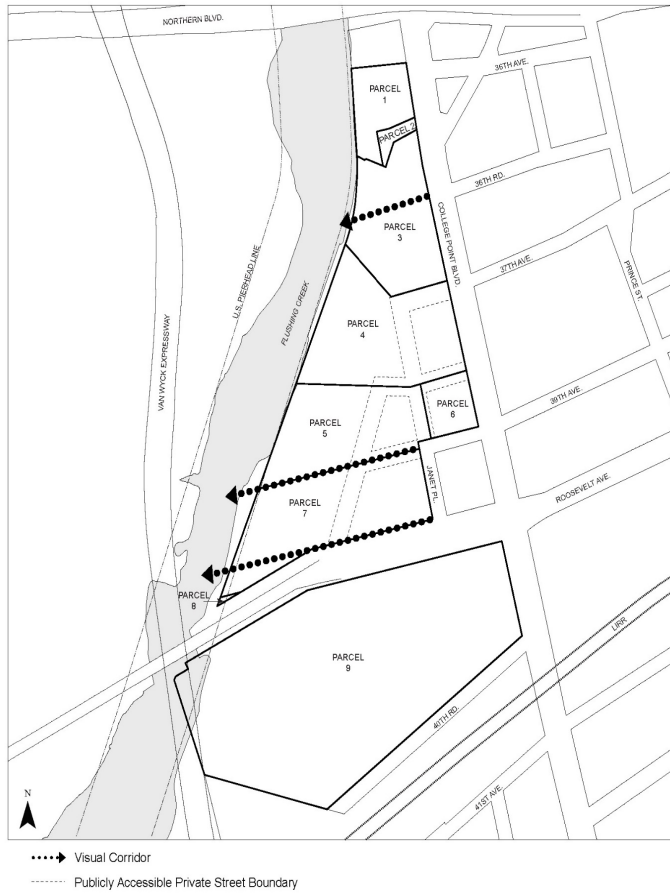
Map 2. Publicly Accessible Private Street Network



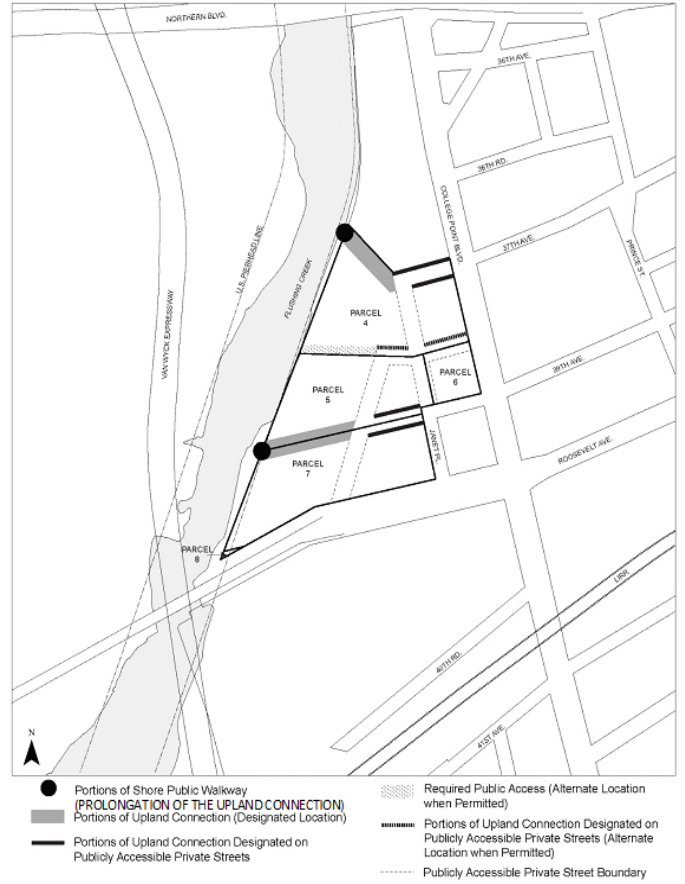
Map 4. Waterfront Access Plan: Parcel Designation



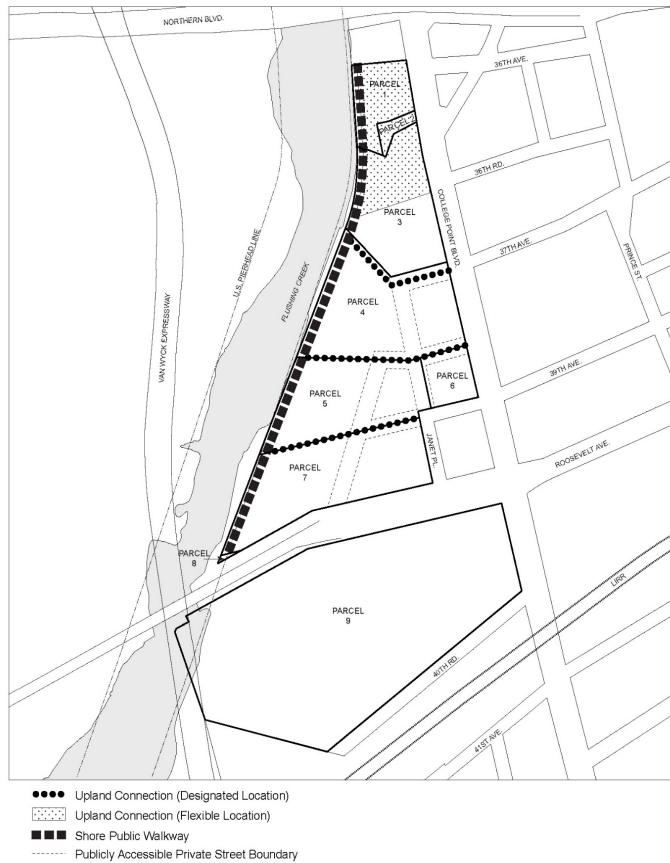
Map 5. Waterfront Access Plan: Visual Corridors



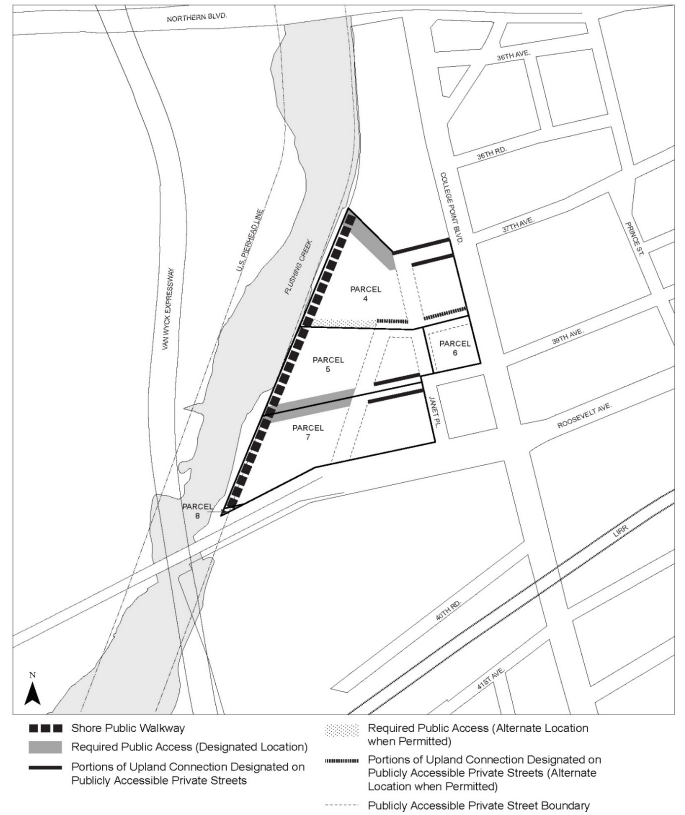
Map 7. Waterfront Access Plan: Phase I Waterfront Public Access Improvements



Map 6. Waterfront Access Plan: Public Access Areas



Map 8. Waterfront Access Plan: Phase II Waterfront Public Access Improvements



APPENDIX F

Inclusionary Housing Designated Areas and Mandatory Inclusionary Housing Areas

* * *

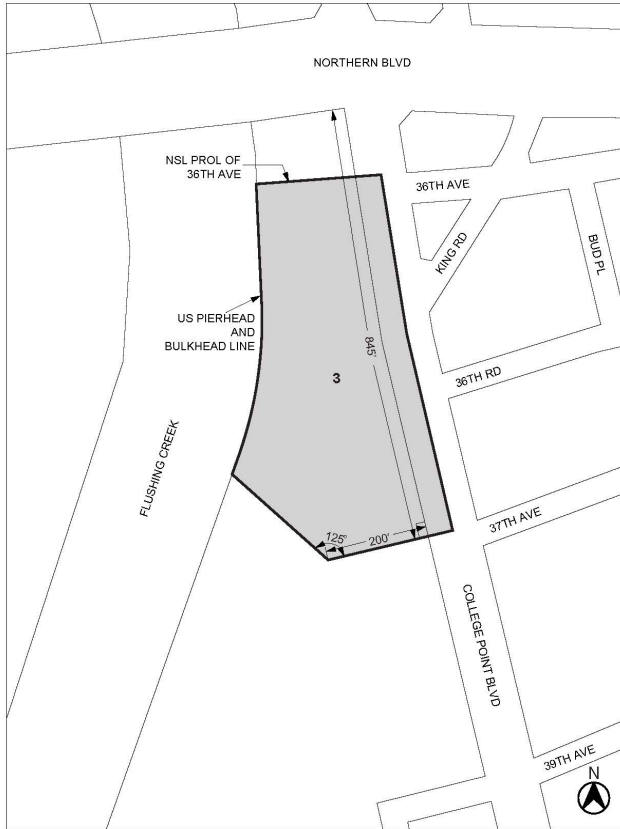
QUEENS

* * *

Queens Community District 7

Map 3 [date of adoption]

[PROPOSED MAP]



Mandatory Inclusionary Housing Area see Section 23-154(d)(3)

Area 3 — mm/dd/yy, MIH Program Option 1 and Option 2

Portion of Community District 7, Borough of Queens

* * *

BOROUGH OF BROOKLYN

No. 3

DEKALB COMMONS

CD 3 C 200155 HAK IN THE MATTER OF an application submitted by the Department of Housing Preservation and Development (HPD)

- 1) pursuant to Article 16 of the General Municipal Law of New York State for:
a. the designation of property located at 633-639 DeKalb Avenue (Block 1774, Lots 74, 75, 76 and 77), 648-654 DeKalb Avenue (Block 1779, Lots 22, 24 and 26), 1187 Fulton Street (Block 2000, Lot 43) as an Urban Development Action Area; and
b. Urban Development Action Area Project for such area; and
2) pursuant to Section 197-c of the New York City Charter for the disposition of such property to a developer to be selected by HPD; to facilitate development of three buildings containing an approximate total of 84 affordable residential units and commercial space.

NOTICE

On Wednesday, September 16, 2020, at 10:00 A.M., via the NYC Engage Portal, a public hearing is being held by the City Planning Commission, in conjunction with the above ULURP hearing to receive comments related to a Draft Environmental

Impact Statement (DEIS) concerning an application by the City of New York – Department of Housing Preservation and Development on behalf of Dekalb Commons NY Housing Development Fund Corporation (HDFC)(the “Project Sponsor”).

The Proposed Actions consist of a series of land use actions including three discretionary actions affecting Block 1774, Lots 74, 75, 76 and 77; Block 1779, Lots 22, 24, and 26; Block 2000, Lot 43; all in the Borough of Brooklyn, Community District 3. The Proposed Actions consist of (i) the designation of an Urban Development Action Area (“UDAA”), (ii) the approval of an Urban Development Action Area Project (“UDAAP”), and (iii) the disposition of City-Owned property. The Proposed Actions would facilitate the construction of one four-story (45’ building and two seven-story (69’6”) buildings, containing approximately 84 dwelling units, plus one unit for the residential superintendent (for a total of approximately 85 dwelling units) and approximately 2,512 gsf of commercial space.

Written comments on the DEIS are requested and will be received and considered by the Lead Agency through Monday, September 28, 2020.

This hearing is being held, pursuant to the State Environmental Quality Review Act (SEQRA) and City Environmental Quality Review (CEQR), CEQR No. 18HPD078K.

YVETTE V. GRUEL, Calendar Officer
City Planning Commission
120 Broadway, 31st Floor, New York, NY 10271
Telephone (212) 720-3370



s1-16

BOARD OF EDUCATION RETIREMENT SYSTEM

MEETING

The Board of Education Retirement System Board of Trustees Meeting, will be held, at 4:00 P.M., on Tuesday, September 22, 2020, via Webex. If you would like to attend this meeting, please contact BERS Executive Director, Sanford Rich, at Srich4@bers.nyc.gov.

a31-s22

EMERGENCY MANAGEMENT

MEETING

Annual Meeting of the Local Emergency Planning Committee (LEPC)

Tuesday September 22, 2020

11:00 A.M. to 1:00 P.M.

New York City Emergency Management

To join this meeting please visit:

https://nycem.webex.com/nycem/j.php?MTID=mf29ae5274efcc0c7ec8b23d758b35d92

If prompted, please enter the following information:

Meeting number (access code): 173 123 7387

Meeting password: B7aRqJV5MH8

To request an accommodation, please email:

nycoemlegal@oem.nyc.gov

All accommodation requests should be submitted by September 16, 2020

Accessibility questions: nycoemlegal@oem.nyc.gov, by: Wednesday, September 16, 2020, 5:00 P.M.



s10-21

NEW YORK CITY FIRE PENSION FUND

MEETING

Please be advised, that the trustees of the New York City Fire Pension Fund will be holding a Board of Trustees Meeting, on September 16, 2020, at 9:00 A.M. To be held, at the Municipal Building, One Centre Street, New York, NY.



s8-16

HOUSING AUTHORITY

■ MEETING

Because of the ongoing COVID-19 health crisis and in relation to Governor Andrew Cuomo's Executive Orders, the Audit Committee Meeting of the New York City Housing Authority, scheduled for **Thursday, September 17, 2020 at 10:00 A.M.**, will be limited to viewing the livestream or listening via phone instead of attendance in person.

For public access, the meeting will be streamed live on NYCHA's Website at <https://www1.nyc.gov/site/nycha/about/audit-committee-meetings.page> or can be accessed by calling 1(408) 418-9388 using Event number (access code): 173 023 7016 and Event password: nycha

For those wishing to provide public comment, pre-registration is required via email to audit@nycha.nyc.gov or by contacting (929) 237-8087, no later than 4:00 P.M., on the day prior to the Audit Committee Meeting. When pre-registering, please provide your name, development or organization name, contact information and item you wish to comment on. You will then be contacted with instructions for providing comment. Comments are limited to the items on the Agenda.

Speaking time will be limited to three minutes. Speakers will provide comment in the order in which the requests to comment are received. The public comment period will conclude upon all speakers being heard or at the expiration of 30 minutes allotted for public comment, whichever occurs first.

Copies of the Agenda will be available on NYCHA's website, no earlier than 24 hours before the upcoming Board Meeting. Copies of the Minutes will also be available on NYCHA's website, no earlier than 3:00 P.M. three business days after the Audit Committee approval in the subsequent Audit Committee Meeting.

Any changes to the schedule will be posted here and on NYCHA's website at <https://www1.nyc.gov/site/nycha/about/audit-committee-meetings.page> to the extent practicable at a reasonable time before the meeting.

For additional information regarding the Audit Committee Meeting, please contact by phone at (929) 237-8087 or by email at audit@nycha.nyc.gov.

s14-17

Because of the ongoing COVID-19 health crisis and in relation to Governor Andrew Cuomo's Executive Orders, the Board Meeting of the New York City Housing Authority, scheduled for Wednesday, September 30, 2020, at 10:00 A.M., will be limited, to viewing the live-stream or listening, via phone, instead of attendance in person.

For public access, the meeting will be streamed live on NYCHA's Website, at <http://nyc.gov/nycha>, and on <http://on.nyc.gov/boardmeetings>, or can be accessed, by calling 1(408) 418-9388, using Event number (access code): 173 114 4445, and Event password: nychaboard.

For those wishing to provide public comment, pre-registration is required, via email, to corporate.secretary@nycha.nyc.gov, or by contacting (212) 306-6088, no later than 5:00 P.M., on the day prior to the Board Meeting. When pre-registering, please provide your name, development or organization name, contact information and item you wish to comment on. You will then be contacted with instructions for providing comment. Comments are limited to the items on the Calendar.

Speaking time will be limited to three minutes. Speakers will provide comment in the order in which the requests to comment are received. The public comment period will conclude upon all speakers being heard, or at the expiration of 30 minutes allotted for public comment, whichever occurs first.

Copies of the Calendar will be available on NYCHA's Website, no earlier than 24 hours before the upcoming Board Meeting. Copies of the Minutes will also be available on NYCHA's Website, no earlier than 3:00 P.M., on the Thursday following the Board Meeting.

Any changes to the schedule will be posted here and on NYCHA's Website, at <http://www1.nyc.gov/site/nycha/about/board-calendar.page>, to the extent practicable, at a reasonable time before the meeting.

For additional information, please visit NYCHA's Website, or contact (212) 306-6088.

Accessibility questions: Office of the Corporate Secretary by phone (212) 306-6088, or by email, at corporate.secretary@nycha.nyc.gov, by: Wednesday, September 16, 2020, 5:00 P.M.



s11-30

LANDMARKS PRESERVATION COMMISSION

■ PUBLIC HEARINGS

NOTICE IS HEREBY GIVEN that, pursuant to the provisions of Title 25, Chapter 3 of the Administrative Code of the City of New York (Sections 25-303, 25-307, 25-308, 25-309, 25-313, 25-318, 25-320) on Tuesday, September 22, 2020, at 9:30 A.M., the Landmarks Preservation Commission (LPC or agency), will hold a public hearing by teleconference with respect to the properties listed below, and then followed by a public meeting. The final order and estimated times for each application will be posted on the Landmarks Preservation Commission website, the Friday before the hearing. Please note that the order and estimated times are subject to change. The teleconference will be by the Zoom app and will be live streamed on the LPC's YouTube channel, www.youtube.com/nyclpc. Members of the public should observe the meeting on the YouTube channel and may testify on particular matters by joining the meeting using either the Zoom app or by calling in from any phone. Specific instructions on how to observe and testify, including the meeting ID and password, and the call-in number, will be posted on the agency's website, under the "Hearings" tab, <https://www1.nyc.gov/site/lpc/hearings/hearings.page>, on the Monday before the public hearing. Any person requiring language assistance services or other reasonable accommodation in order to participate in the hearing or attend the meeting should contact the LPC by contacting Rich Stein, Community and Intergovernmental Affairs Coordinator, at richstein@lpc.nyc.gov or (646) 248-0220 at least five (5) business days before the hearing or meeting. **Please Note: Due to the City's response to COVID-19, this public hearing and meeting is subject to change and/or cancellation.**

611 2nd Street - Park Slope Historic District
LPC-20-09034 - Block 1077 - Lot 55 - Zoning: R7B
CERTIFICATE OF APPROPRIATENESS

An Italianate style rowhouse, designed by Eisenla & Carlson and built in 1908. Application is to construct rooftop and rear yard additions.

135 Plymouth Street, aka 1-15 Adams Street and 2-10 John Street - DUMBO Historic District
LPC-21-01765 - Block 18 - Lot 1 - Zoning: M1-4/R8A
CERTIFICATE OF APPROPRIATENESS

A Romanesque Revival style factory building, designed by William B. Tubby and built in 1891, and a component of 135 Plymouth Street, a factory complex occupying the entire block, consisting of three attached buildings, built between 1879 and 1904. Application is to install signage.

85 Christopher Street - Greenwich Village Historic District
LPC-19-39827 - Block 619 - Lot 81 - Zoning: R6, C1-6
CERTIFICATE OF APPROPRIATENESS

An apartment building with stores, designed by W.J. Gessner and built in 1872. Application is to replace windows.

72 Grand Street - SoHo-Cast Iron Historic District
LPC-20-05637 - Block 475 - Lot 61 - Zoning: M1-5B
CERTIFICATE OF APPROPRIATENESS

A vacant lot. Application is to construct a new building.

600 Broadway - SoHo-Cast Iron Historic District
LPC-21-01324 - Block 511 - Lot 16 - Zoning: M1-5B
CERTIFICATE OF APPROPRIATENESS

A store building, designed by Samuel A. Warner and built in 1883-84. Application is to modify storefront infill and install signage.

770 Broadway - NoHo Historic District
LPC-21-01284 - Block 551 - Lot 1 - Zoning: C6-2
CERTIFICATE OF APPROPRIATENESS

A Renaissance Revival style department store building, designed by D.H. Burnham & Co. and built in 1903-07, with an addition built in 1924-25. Application is to establish a Master Plan governing the future installation of storefronts.

2 9th Avenue - Gansevoort Market Historic District
LPC-21-01311 - Block 628 - Lot 1 - Zoning: M1-5
CERTIFICATE OF APPROPRIATENESS

An Arts & Crafts style warehouse building, designed by LaFarge, Morris & Cullen, built in 1913 and altered in 1953. Application is to install signage.

29 East 11th Street - Greenwich Village Historic District
LPC-20-09262 - Block 569 - Lot 29 - Zoning: R7-2
CERTIFICATE OF APPROPRIATENESS

A Greek Revival style rowhouse, built between 1842 and 1845. Application is to construct rooftop and rear yard additions.

72-76 West 11th Street - Greenwich Village Historic District
LPC-21-00029 - Block 574 - Lot 8 - Zoning: R6 C1-6
CERTIFICATE OF APPROPRIATENESS

An early 19th century cemetery. Application is to reconstruct and alter the cemetery wall.

55 West 86th Street - Upper West Side/Central Park West Historic District**LPC-20-10940** - Block 1200 - Lot 4 - **Zoning:** R10A, C1-5
CERTIFICATE OF APPROPRIATENESS

A Queen Anne style townhouse, designed by John G. Prague and built in 1888-89. Application is to replace storefront infill and windows and alter the commercial facade.

262 Central Park West - Upper West Side/Central Park West Historic District**LPC-21-00790** - Block 1200 - Lot 31 - **Zoning:** R10A
CERTIFICATE OF APPROPRIATENESS

A Neo-Renaissance style apartment building, designed by Sugarman & Berger and built in 1927-28. Application is to establish a Master Plan governing the future installation of windows.

147 East 69th Street - Upper East Side Historic District**LPC-20-10634** - Block 1404 - Lot 25 - **Zoning:** R8B
CERTIFICATE OF APPROPRIATENESS

A garage/residence, originally built as a carriage house in 1880, and altered in in the Neo-Georgian style by Barney & Colt in 1913. Application is to construct a rooftop addition and install a privacy wall at the rear terrace.

163 East 67th Street - Individual Landmark**LPC-20-08115** - Block 1402 - Lot 30 - **Zoning:** R8B
CERTIFICATE OF APPROPRIATENESS

A Moorish Revival style synagogue, designed by Schneider and Herter and built in 1889-1890. Application is to install LED signage.

210 East 62nd Street - Treadwell Farm Historic District**LPC-19-21568** - Block 1416 - Lot 43 - **Zoning:** R8B
CERTIFICATE OF APPROPRIATENESS

A rowhouse, designed by F. S. Barns and built in 1870, and altered in the 20th century. Application is to modify the design of the rear addition and legalize the construction of a rooftop addition and alterations to the rear facade in non-compliance with Certificate of Appropriateness 19-06723.

2935 Broadway (aka 2931-2939 Broadway; 600 West 115th Street) - Morningside Heights Historic District**LPC-20-10024** - Block 1896 - Lot 7501 - **Zoning:** R8 C1-4
CERTIFICATE OF APPROPRIATENESS

A Renaissance Revival style apartment building, designed by Gaetan Ajello and built in 1910. Application is to install window film at a storefront.

s9-22

NOTICE IS HEREBY GIVEN that, pursuant to the provisions of Title 25, Chapter 3 of the Administrative Code of the City of New York (Sections 25-303, 25-307, 25-308, 25-309, 25-313, 25-318, 25-320) on Tuesday, **September 22, 2020**, at 9:30 A.M., the Landmarks Preservation Commission (LPC or agency), will hold a public hearing by teleconference with respect to the properties list below, and then followed by a public meeting. The final order and estimated times for each application will be posted on the Landmarks Preservation Commission website, the Friday before the hearing. Please note that the order and estimated times are subject to change. The teleconference will be by the Zoom app and will be live streamed on the LPC's YouTube channel, www.youtube.com/nyclpc. Members of the public should observe the meeting on the YouTube channel and may testify on particular matters by joining the meeting using either the Zoom app or by calling in from any phone. Specific instructions on how to observe and testify, including the meeting ID and password, and the call-in number, will be posted on the agency's website, under the "Hearings" tab, <https://www1.nyc.gov/site/lpc/hearings/hearings.page>, on the Monday before the public hearing. Any person requiring language assistance services or other reasonable accommodation in order to participate in the hearing or attend the meeting should contact the LPC by contacting Rich Stein, Community and Intergovernmental Affairs Coordinator, at richstein@lpc.nyc.gov or (646) 248-0220 at least five (5) business days before the hearing or meeting. **Please Note: Due to the City's response to COVID-19, this public hearing and meeting is subject to change and/or cancellation.**

East 25th Street Historic District**LP-2647 - Brooklyn****ITEM PROPOSED FOR PUBLIC HEARING**

The proposed East 25th Street Historic District consists of the properties bounded by a line beginning on the eastern curbline of East 25th Street at a point on a line extending westerly from the northern property line of 315 East 25th Street, and extending easterly along said line and the northern property line of 315 East 25th Street, southerly along the eastern property lines of 315 to 377 East 25th Street, westerly along the southern property line of 377 East 25th Street, across East 25th Street and along the southern property line of 378 East 25th Street, northerly along the western property lines of 378 to 314 East 25th Street, and easterly along the northern property line of 314 East 25th Street and across East 25th Street to the point of beginning.

s9-22

BOARD OF STANDARDS AND APPEALS**■ PUBLIC HEARINGS****October 5, 2020 and October 6, 2020, 10:00 A.M. and 2:00 P.M.****NOTICE IS HEREBY GIVEN** of teleconference public hearings, Monday, October 5, 2020, at 10:00 A.M. and 2:00 P.M., and Tuesday October 6, 2020, at 10:00 A.M. and 2:00 P.M., to be streamed live through the Board's website (www.nyc.gov/bsa), with remote public participation, on the following matters:**SPECIAL ORDER CALENDAR****803-61-BZ****APPLICANT** – Eric Palatnik, P.C., for Martin Blessinger, owner; BP Products North America Inc., lessee.**SUBJECT** – Application November 15, 2019 – Extension of Term (§11-411) of a previously approved variance which permitted the operation of an automotive service station (UG 16B) which expires on July 27, 2020. C2-1/R3-2 zoning district.**PREMISES AFFECTED** – 1416 Hylan Boulevard, Block 3350, Lot 30, Borough of Staten Island.**COMMUNITY BOARD #2SI****141-66-BZ****APPLICANT** – Law Office of Fredrick A. Becker, for Rising Wolf Garage LLC, owner.**SUBJECT** – Application May 13, 2020 – Extension of Term of a previously granted Variance (§72-21) for the continued operation of a UG 8 motor vehicle storage facility (*Rising Wolf Motorcycle Parking Garage*) which expired on July 1, 2010; Extension of Time to Obtain a Certificate of Occupancy. R7-2 zoning district.**PREMISES AFFECTED** – 338 East 9th Street, Block 450, Lot 23, Borough of Manhattan.**COMMUNITY BOARD #3M****313-77-BZ****APPLICANT** – Kramer Levin Naftalis & Frankel LLP, for Gilsey House, Inc., owner.**SUBJECT** – Application February 21, 2020 – Amendment of a previously variance to facilitate the transfer of unused development rights from the variance site for incorporation into a new as-of-right development. M1-6 zoning district. Gilsey House Individual Landmark.**PREMISES AFFECTED** – 1200 Broadway and 17-27 West 29th Street, Block 831, Lot 20, Borough of Manhattan.**COMMUNITY BOARD #5M****114-07-BZ****APPLICANT** – Eric Palatnik, P.C., for Sullivan Mountain Real Estate, LLC, owner.**SUBJECT** – Application March 18, 2019 – Amendment of a previously approved Special Permit (§73-19) which permitted the operation of a day-care center (Kiddie Academy) (UG3). The amendment seeks an enlargement to the existing day care facility, a modification in the approved floor area, a change in the number of parking spaces, as well as request to permit a proposed outdoor play area on the roof. M1-1/R2A zoning district.**PREMISES AFFECTED** – 7-05 152nd Street, Block 4531, Lot 35, Borough of Queens.**COMMUNITY BOARD #7Q****303-13-BZ****APPLICANT** – Schoeman Updike Kaufman Gerber LLP, for SoBro Development Corporation (Lots 7&8), owner; SoBro Development Corporation (Lot 6), lessee.**SUBJECT** – Application March 6, 2020 – Amendment of a previously approved Variance (§72-21) to allow a new mixed-use building consisting of residential units and community facility space. The Amendment seeks additional dwelling units.; Extension of Time to Complete Construction which expired on December 15, 2019; Waiver of the Board's Rules of Practice and Procedure. R6 & C1-4 zoning districts.**PREMISES AFFECTED** – 506-510 Brook Avenue, Block 2274, Lot(s) 6, 7, 8, Borough of Bronx.**COMMUNITY BOARD #1BX****APPEALS CALENDAR****2020-46-A****APPLICANT** – Deirdre A. Carson, Esq., for 1248 Associates LLC (c/o Hidrock Properties), owner.**SUBJECT** – Application May 26, 2020 – Extension of Time to Complete Construction of a new building on the site as a new temporary certificate of occupancy for the entire building may not be obtained by January 31, 2021.**PREMISES AFFECTED** – 12-14 East 48th Street, Block 1283, Lot 11, Borough of Manhattan.**COMMUNITY BOARD #5M**

ZONING CALENDAR

2020-18-BZ

APPLICANT – Eric Palatnik, P.C., for Albert Hasson, owner
SUBJECT – Application February 21, 2020 – Special Permit (§73-622)
to permit the enlargement of an existing single-family home contrary
to ZR §23-142 (floor area). R3-1 zoning district.
PREMISES AFFECTED – 920 Shore Boulevard, Block 8746, Lot 107,
Borough of Brooklyn.
COMMUNITY BOARD #15BK

Margery Perlmutter, Chair/Commissioner

s16-17

TRANSPORTATION

PUBLIC HEARINGS

NOTICE IS HEREBY GIVEN, pursuant to law, that the following
proposed revocable consents, have been scheduled for a public hearing
by the New York City Department of Transportation. The hearing will
be held remotely commencing on Wednesday, September 30, 2020, at
2:00 P.M., via the WebEx platform, on the following petitions for
revocable consent. Information needed to join the meeting can be found
below. Interested parties can obtain copies of proposed agreements or
request sign-language interpreters (within at least seven days prior
notice) by writing revocableconsents@dot.nyc.gov, or by calling
(212) 839-6550.

WebEx:

Meeting Number (access code): 126 437 2197
Meeting Password: vPggUiBE295(87448423 from video systems)
Access Code: 1266290551

#1 IN THE MATTER OF a proposed revocable consent authorizing
69 Greene ACK LLC, to construct, maintain and use a fenced-in area
and stoop on the north sidewalk of Greene Avenue, between Adelphi
Street and Clermont Avenue, in the Borough of Brooklyn. The proposed
revocable consent is for a term of ten years from the Approval Date by
the Mayor and provides among other terms and conditions for
compensation payable to the City according to the following schedule:
R.P. # 2518

From the Approval Date to June 30, 2030 -\$25/per annum

with the maintenance of a security deposit in the sum of \$28,000 and
the insurance shall be in the amount of Two Million Dollars
(\$2,000,000) per occurrence for bodily injury and property damage, One
Million Dollars (\$1,000,000) for personal and advertising injury, Two
Million Dollars (\$2,000,000) aggregate, and Two Million Dollars
(\$2,000,000) products/completed operations.

#2 IN THE MATTER OF a proposed revocable consent authorizing
Bayonne Energy Center LLC, to continue to maintain and use
transmission cables under and along 25th Street Pier, in the Borough of
Brooklyn. The proposed revocable consent is for a term of ten years
from July 1, 2020 to June 30, 2030 and provides among other terms
and conditions for compensation payable to the City according to the
following schedule: R.P. # 2118

- For the period July 1, 2020 to June 30, 2021 - \$46,709
For the period July 1, 2021 to June 30, 2022 - \$47,450
For the period July 1, 2022 to June 30, 2023 - \$48,191
For the period July 1, 2023 to June 30, 2024 - \$48,932
For the period July 1, 2024 to June 30, 2025 - \$49,673
For the period July 1, 2025 to June 30, 2026 - \$50,414
For the period July 1, 2026 to June 30, 2027 - \$51,155
For the period July 1, 2027 to June 30, 2028 - \$51,896
For the period July 1, 2028 to June 30, 2029 - \$52,637
For the period July 1, 2029 to June 30, 2030 - \$53,378

with the maintenance of a security deposit in the sum of \$53,500 the
insurance shall be in the amount of Two Million Dollars (\$2,000,000)
per occurrence for bodily injury and property damage, One Million
Dollars (\$1,000,000) for personal and advertising injury, Two Million
Dollars (\$2,000,000) aggregate, and Two Million Dollars (\$2,000,000)
products/completed operations.

#3 IN THE MATTER OF a proposed revocable consent authorizing
Chilmark Realty, Inc., continue to maintain and use benches on the
south sidewalk of Spring Street, west of Crosby Street, in the Borough
of Manhattan. The proposed revocable consent is for a term of ten
years from July 1, 2020 to June 30, 2030 and provides among other
terms and conditions for compensation payable to the City according to
the following schedule: R.P. # 1740

For the period July 1, 2020 to June 30, 2030 -\$1,200/per annum

with the maintenance of a security deposit in the sum of \$1,200 and
the insurance shall be in the amount of Two Million Dollars
(\$2,000,000) per occurrence for bodily injury and property damage, One

Million Dollars (\$1,000,000) for personal and advertising injury, Two
Million Dollars (\$2,000,000) aggregate, and Two Million Dollars
(\$2,000,000) products/completed operations.

#4 IN THE MATTER OF a proposed revocable consent authorizing
Debra Rebecca Sapp and Michael Charles Sapp, to construct, maintain
and use a fenced-in area, including a stoop, steps and a planted area on
the north sidewalk of 3rd Street, east of Smith Street, in the Borough of
Brooklyn. The proposed revocable consent is for a term of ten years
from ten years from the Approval Date by the Mayor and provides
among other terms and conditions for compensation payable to the
City according to the following schedule: R.P. # 2515

From the Approval Date to June 30, 2031 -\$100/per annum

with the maintenance of a security deposit in the sum of \$7,500 and
the insurance shall be in the amount of Two Million Dollars
(\$2,000,000) per occurrence for bodily injury and property damage, One
Million Dollars (\$1,000,000) for personal and advertising injury, Two
Million Dollars (\$2,000,000) aggregate, and Two Million Dollars
(\$2,000,000) products/completed operations.

#5 IN THE MATTER OF a proposed revocable consent authorizing
Findlay Teller Housing Development Fund Corporation, to continue to
maintain and use a bridge over and across Teller Avenue, north of East
167th Street, in the Borough of the Bronx. The proposed revocable
consent is for a term of ten years from July 1, 2020 to June 30, 2030
and provides among other terms and conditions for compensation
payable to the City according to the following schedule: R.P. # 1038

- For the period July 1, 2020 to June 30, 2021 - \$1,006
For the period July 1, 2021 to June 30, 2022 - \$1,022
For the period July 1, 2022 to June 30, 2023 - \$1,038
For the period July 1, 2023 to June 30, 2024 - \$1,054
For the period July 1, 2024 to June 30, 2025 - \$1,070
For the period July 1, 2025 to June 30, 2026 - \$1,086
For the period July 1, 2026 to June 30, 2027 - \$1,102
For the period July 1, 2027 to June 30, 2028 - \$1,118
For the period July 1, 2028 to June 30, 2029 - \$1,134
For the period July 1, 2029 to June 30, 2030 - \$1,150

with the maintenance of a security deposit in the sum of \$10,250 and
the insurance shall be in the amount of Five Million Dollars
(\$5,000,000) per occurrence for bodily injury and property damage, One
Million Dollars (\$1,000,000) for personal and advertising injury, Five
Million Dollars (\$5,000,000) aggregate, and Two Million Dollars
(\$2,000,000) products/completed operations.

#6 IN THE MATTER OF a proposed revocable consent authorizing
Findlay Teller Housing Development Fund Corporation, to continue to
maintain and use a bridge over and across Findlay Avenue, north of
East 167th Street, in the Borough of the Bronx. The proposed revocable
consent is for a term of ten years from July 1, 2020 to June 30, 2030
and provides among other terms and conditions for compensation
payable to the City according to the following schedule: R.P. # 948

- For the period July 1, 2020 to June 30, 2021 - \$1,106
For the period July 1, 2021 to June 30, 2022 - \$1,124
For the period July 1, 2022 to June 30, 2023 - \$1,142
For the period July 1, 2023 to June 30, 2024 - \$1,160
For the period July 1, 2024 to June 30, 2025 - \$1,178
For the period July 1, 2025 to June 30, 2026 - \$1,196
For the period July 1, 2026 to June 30, 2027 - \$1,214
For the period July 1, 2027 to June 30, 2028 - \$1,232
For the period July 1, 2028 to June 30, 2029 - \$1,250
For the period July 1, 2029 to June 30, 2030 - \$1,268

with the maintenance of a security deposit in the sum of \$11,000 and
the insurance shall be in the amount of Five Million Dollars
(\$5,000,000) per occurrence for bodily injury and property damage, One
Million Dollars (\$1,000,000) for personal and advertising injury, Five
Million Dollars (\$5,000,000) aggregate, and Two Million Dollars
(\$2,000,000) products/completed operations.

#7 IN THE MATTER OF a proposed revocable consent authorizing
Gerald Gehman, to continue to maintain and use a fenced-in area on
the north sidewalk of East 93rd Street, west of Madison Avenue, in the
Borough of Manhattan. The proposed revocable consent is for a term of
ten years from July 1, 2020 to June 30, 2030 and provides among other
terms and conditions for compensation payable to the City according to
the following schedule: R.P. # 1750

For the period from July 1, 2020 to June 30, 2030 - \$25/annum

with the maintenance of a security deposit in the sum of \$3,000 and
the insurance shall be in the amount of Two Million Dollars
(\$2,000,000) per occurrence for bodily injury and property damage, One
Million Dollars (\$1,000,000) for personal and advertising injury, Two
Million Dollars (\$2,000,000) aggregate, and Two Million Dollars
(\$2,000,000) products/completed operations.

#8 IN THE MATTER OF a proposed revocable consent authorizing
5 Harrison Associates, Ltd, to continue to maintain and use a vault
under Staple Street, immediately south of Harrison Street, in the
Borough of Manhattan. The proposed revocable consent is for a term of

ten years from July 1, 2020 to June 30, 2030 and provides among other terms and conditions for compensation payable to the City according to the following schedule: **R.P. # 1757**

For the period July 1, 2020 to June 30, 2021 - \$8,196
 For the period July 1, 2021 to June 30, 2022 - \$8,333
 For the period July 1, 2022 to June 30, 2023 - \$8,470
 For the period July 1, 2023 to June 30, 2024 - \$8,607
 For the period July 1, 2024 to June 30, 2025 - \$8,744
 For the period July 1, 2025 to June 30, 2026 - \$8,881
 For the period July 1, 2026 to June 30, 2027 - \$9,018
 For the period July 1, 2027 to June 30, 2028 - \$9,155
 For the period July 1, 2028 to June 30, 2029 - \$9,292
 For the period July 1, 2029 to June 30, 2030 - \$9,429

with the maintenance of a security deposit in the sum of \$9,500 and the insurance shall be in the amount of Two Million Dollars (\$2,000,000) per occurrence for bodily injury and property damage, One Million Dollars (\$1,000,000) for personal and advertising injury, Two Million Dollars (\$2,000,000) aggregate, and Two Million Dollars (\$2,000,000) products/completed operations.

#9 IN THE MATTER OF a proposed revocable consent authorizing 131 Perry Street Apartment Corp., to construct, maintain and use a ramp and steps on the north sidewalk of Perry Street, west of Greenwich Street, in the Borough of Manhattan. The proposed revocable consent is for a term of ten years from the Approval Date by the Mayor and provides among other terms and conditions for compensation payable to the City according to the following schedule: **R.P. # 2496**

From the Approval Date to June 30, 2031 - \$25/per annum

with the maintenance of a security deposit in the sum of \$10,000 and the insurance shall be in the amount of Two Million Dollars (\$2,000,000) per occurrence for bodily injury and property damage, One Million Dollars (\$1,000,000) for personal and advertising injury, Two Million Dollars (\$2,000,000) aggregate, and Two Million Dollars (\$2,000,000) products/completed operations.

#10 IN THE MATTER OF a proposed revocable consent authorizing 884 Westend LLC, to construct, maintain and use a ramp and steps on the east sidewalk of West End Avenue, north of West 103rd Street, in the Borough of Manhattan. The proposed revocable consent is for a term of ten years from the Approval Date by the Mayor and provides among other terms and conditions for compensation payable to the City according to the following schedule: **R.P. # 2497**

From the Approval Date to June 30, 2031 - \$25/per annum

with the maintenance of a security deposit in the sum of \$10,000 and the insurance shall be in the amount of Two Million Dollars (\$2,000,000) per occurrence for bodily injury and property damage, One Million Dollars (\$1,000,000) for personal and advertising injury, Two Million Dollars (\$2,000,000) aggregate, and Two Million Dollars (\$2,000,000) products/completed operations.

#11 IN THE MATTER OF a proposed revocable consent authorizing Central Park Tower Condominium, to construct, maintain and use two snowmelt systems under the north sidewalk of West 57th Street and under the south sidewalk of West 58th Street, both between Broadway and 7th Avenue, in the Borough of Manhattan. The proposed revocable consent is for a term of ten years from the Approval Date by the Mayor and provides among other terms and conditions for compensation payable to the City according to the following schedule: **R.P. # 2490**

From the Approval Date to June 30, 2021 - \$5,982/per annum

For the period July 1, 2021 to June 30, 2022 - \$6,078
 For the period July 1, 2022 to June 30, 2023 - \$6,174
 For the period July 1, 2023 to June 30, 2024 - \$6,270
 For the period July 1, 2024 to June 30, 2025 - \$6,366
 For the period July 1, 2025 to June 30, 2026 - \$6,462
 For the period July 1, 2026 to June 30, 2027 - \$6,558
 For the period July 1, 2027 to June 30, 2028 - \$6,654
 For the period July 1, 2028 to June 30, 2029 - \$6,750
 For the period July 1, 2029 to June 30, 2030 - \$6,846
 For the period July 1, 2030 to June 30, 2031 - \$6,942

with the maintenance of a security deposit in the sum of \$10,000 and the insurance shall be in the amount of Two Million Dollars (\$2,000,000) per occurrence for bodily injury and property damage, One Million Dollars (\$1,000,000) for personal and advertising injury, Two Million Dollars (\$2,000,000) aggregate, and Two Million Dollars (\$2,000,000) products/completed operations.

#12 IN THE MATTER OF a proposed revocable consent authorizing East 67th Acquisition LLC, to construct, maintain and use a stairs together with planters, a fenced-in area, together with steps, and a snowmelt system on and under the south sidewalk of East 67th Street, west of Madison Avenue, in the Borough of Manhattan. The proposed revocable consent is for a term of ten years from the Approval Date by the Mayor and provides among other terms and conditions for compensation payable to the City according to the following schedule: **R.P. # 2499**

From the Approval Date to June 30, 2030 - \$25/per annum

with the maintenance of a security deposit in the sum of \$5,000 and the insurance shall be in the amount of Two Million Dollars (\$2,000,000) per occurrence for bodily injury and property damage, One Million Dollars (\$1,000,000) for personal and advertising injury, Two Million Dollars (\$2,000,000) aggregate, and Two Million Dollars (\$2,000,000) products/completed operations.

#13 IN THE MATTER OF a proposed revocable consent authorizing New York Presbyterian Brooklyn Methodist, to construct, maintain and use a planted area on the west sidewalk of 8th Avenue, south of 5th Street, in the Borough of Brooklyn. The proposed revocable consent is for a term of ten years from the Approval Date by the Mayor and provides among other terms and conditions for compensation payable to the City according to the following schedule: **R.P. # 2499**

From the Approval Date to June 30, 2031 - \$969/per annum

with the maintenance of a security deposit in the sum of \$10,000 and the insurance shall be in the amount of Two Million Dollars (\$2,000,000) per occurrence for bodily injury and property damage, One Million Dollars (\$1,000,000) for personal and advertising injury, Two Million Dollars (\$2,000,000) aggregate, and Two Million Dollars (\$2,000,000) products/completed operations.

#14 IN THE MATTER OF a proposed revocable consent authorizing NOH Realty Corp., to construct, maintain and use a ramp and steps on the west sidewalk of Broadway, north of Spring Street, in the Borough of Manhattan. The proposed revocable consent is for a term of ten years from the Approval Date by the Mayor and provides among other terms and conditions for compensation payable to the City according to the following schedule: **R.P. # 2495**

From the Approval Date to June 30, 2031 - \$25/per annum

with the maintenance of a security deposit in the sum of \$10,000 and the insurance shall be in the amount of Two Million Dollars (\$2,000,000) per occurrence for bodily injury and property damage, One Million Dollars (\$1,000,000) for personal and advertising injury, Two Million Dollars (\$2,000,000) aggregate, and Two Million Dollars (\$2,000,000) products/completed operations.

#15 IN THE MATTER OF a proposed revocable consent authorizing Polhemus Residences Condominium, to construct, maintain and use a ramp and steps and 3 planters on the south sidewalk of Amity Street, west of Henry Street, in the Borough of Brooklyn. The proposed revocable consent is for a term of ten years from the Approval Date by the Mayor and provides among other terms and conditions for compensation payable to the City according to the following schedule: **R.P. # 2498**

From the Approval Date to June 30, 2031 - \$148/per annum

with the maintenance of a security deposit in the sum of \$8,000 and the insurance shall be in the amount of Two Million Dollars (\$2,000,000) per occurrence for bodily injury and property damage, One Million Dollars (\$1,000,000) for personal and advertising injury, Two Million Dollars (\$2,000,000) aggregate, and Two Million Dollars (\$2,000,000) products/completed operations.

#16 IN THE MATTER OF a proposed revocable consent authorizing Trustees of Columbia University in the City of New York, to construct, maintain and use a conduit under, along and across the south side of West 166th Street between St. Nicholas Avenue and Broadway; under, along and across the east sidewalk of Broadway between West 166th and West 165th Streets; and under along and across the north sidewalk of West 165th Street between Broadway and Fort Washington Avenue, all in the Borough of Manhattan. The proposed revocable consent is for a term of ten years from the Approval Date by the Mayor and provides among other terms and conditions for compensation payable to the City according to the following schedule: **R.P. # 2494**

From the Approval Date to June 30, 2021 - \$12,112/per annum

For the period July 1, 2021 to June 30, 2022 - \$12,307
 For the period July 1, 2022 to June 30, 2023 - \$12,502
 For the period July 1, 2023 to June 30, 2024 - \$12,697
 For the period July 1, 2024 to June 30, 2025 - \$12,892
 For the period July 1, 2025 to June 30, 2026 - \$13,087
 For the period July 1, 2026 to June 30, 2027 - \$13,282
 For the period July 1, 2027 to June 30, 2028 - \$13,477
 For the period July 1, 2028 to June 30, 2029 - \$13,672
 For the period July 1, 2029 to June 30, 2030 - \$13,867
 For the period July 1, 2030 to June 30, 2031 - \$14,062

with the maintenance of a security deposit in the sum of \$20,000 and the insurance shall be in the amount of Two Million Dollars (\$2,000,000) per occurrence for bodily injury and property damage, One Million Dollars (\$1,000,000) for personal and advertising injury, Two Million Dollars (\$2,000,000) aggregate, and Two Million Dollars (\$2,000,000) products/completed operations.

#17 IN THE MATTER OF a proposed revocable consent authorizing Trustees of Columbia University in the City of New York, to construct, maintain and use a conduit under, along and across the north sidewalk

of West 169th Street, east of Haven Avenue and under, along and across east side of Haven Avenue, between West 169th Street and West 171st Street, all in the Borough of Manhattan. The proposed revocable consent is for a term of ten years from the Approval Date by the Mayor and provides among other terms and conditions for compensation payable to the City according to the following schedule: **R.P. # 2493**

- From the Approval Date to June 30, 2021 - \$11,508/per annum
- For the period July 1, 2021 to June 30, 2022 - \$11,694
- For the period July 1, 2022 to June 30, 2023 - \$11,880
- For the period July 1, 2023 to June 30, 2024 - \$12,066
- For the period July 1, 2024 to June 30, 2025 - \$12,252
- For the period July 1, 2025 to June 30, 2026 - \$12,438
- For the period July 1, 2026 to June 30, 2027 - \$12,624
- For the period July 1, 2027 to June 30, 2028 - \$12,810
- For the period July 1, 2028 to June 30, 2029 - \$12,996
- For the period July 1, 2029 to June 30, 2030 - \$13,182
- For the period July 1, 2030 to June 30, 2031 - \$13,368

with the maintenance of a security deposit in the sum of \$15,000 and the insurance shall be in the amount of Two Million Dollars (\$2,000,000) per occurrence for bodily injury and property damage, One Million Dollars (\$1,000,000) for personal and advertising injury, Two Million Dollars (\$2,000,000) aggregate, and Two Million Dollars (\$2,000,000) products/completed operations.

#18 IN THE MATTER OF a proposed revocable consent authorizing West 10th Townhouse LLC, to construct, maintain and use a snowmelt system on the north sidewalk of West 10th Street, between Avenue of the Americas and 5th Avenue, in the Borough of Manhattan. The proposed revocable consent is for a term of ten years from the Approval Date by the Mayor and provides among other terms and conditions for compensation payable to the City according to the following schedule: **R.P. # 2502**

From the Approval Date to June 30, 2031 - \$25/per annum

with the maintenance of a security deposit in the sum of \$8,500 and the insurance shall be in the amount of Two Million Dollars (\$2,000,000) per occurrence for bodily injury and property damage, One Million Dollars (\$1,000,000) for personal and advertising injury, Two Million Dollars (\$2,000,000) aggregate, and Two Million Dollars (\$2,000,000) products/completed operations.

s10-30

PROPERTY DISPOSITION

CITYWIDE ADMINISTRATIVE SERVICES

■ SALE

The City of New York in partnership with PropertyRoom.com posts vehicle and heavy machinery auctions online every week at: <https://www.propertyroom.com/s/nyc+fleet>

All auctions are open to the public and registration is free.

Vehicles can be viewed in person at:
Insurance Auto Auctions, North Yard
156 Peconic Avenue, Medford, NY 11763
Phone: (631) 294-2797

No previous arrangements or phone calls are needed to preview. Hours are Monday and Tuesday from 10:00 A.M. – 2:00 P.M.

s4-f22

OFFICE OF CITYWIDE PROCUREMENT

■ SALE

The Department of Citywide Administrative Services, Office of Citywide Procurement is currently selling surplus assets on the Internet. Visit <http://www.publicsurplus.com/sms/nycdcas.ny/browse/home>

To begin bidding, simply click on 'Register' on the home page.

There are no fees to register. Offerings may include but are not limited to: office supplies/equipment, furniture, building supplies, machine tools, HVAC/plumbing/electrical equipment, lab equipment, marine equipment, and more.

Public access to computer workstations and assistance with placing

bids is available at the following locations:

- DCAS Central Storehouse, 66-26 Metropolitan Avenue, Middle Village, NY 11379
- DCAS, Office of Citywide Procurement, 1 Centre Street, 18th Floor, New York, NY 10007

j2-d31

ENVIRONMENTAL PROTECTION

■ SALE

REQUEST FOR BID

Forest Management Project # 5192 "Hill & Dale"

NOTICE OF PROJECT AVAILABILITY

Project Information/Description: Bid Solicitation for the Sale of *Timber and Firewood in the Town of Conesville, NY*. The City of New York will sell approximately 131 thousand board feet of hardwood and softwood sawtimber (International 1/4" Rule) and approximately 352 cords of hardwood firewood through Forest Management Project #5192. The project is located across approximately 80 acres of New York City-Owned watershed land, in the Schoharie Reservoir watershed, Town of Conesville, Schoharie County, NY.

Availability of Bid Information: Bid Solicitation information is available by contacting DEP Forester, Todd Baldwin, at (845) 340-7854, or requesting, via email, at tbaldwin@dep.nyc.gov.

Show Dates: Prospective bidders are required to attend one of the two public showings, in order to receive a bid package necessary, to submit a valid bid. The showings will be held, on Wednesday, October 7, 2020, at 1:00 P.M. and Thursday, October 8, 2020, at 9:00 A.M. We will meet at the project site on South Mountain Road, just west of Hubbard Hill (Beaver Hill) Road, Conesville, NY.

All prospective bidders must notify the DEP Forester of the representatives they will be sending to the showing at least 24 hours in advance.

Required Contractor Qualification:

1. The Contractor must maintain the required Workers Compensation and Disability Benefits Coverage;
2. The Contractor shall furnish and maintain required Commercial General Liability Insurance Policy;
3. The Contractor must have demonstrated experience, ability and equipment to assure removal of timber under terms of the agreement.

Bid Due Date: All bid proposals must be received by Todd Baldwin, 71 Smith Avenue, Kingston, NY 12401 (845-340-7854), **NO LATER THAN Tuesday, October 27, 2020, at 3:00 P.M., local time.**

Bid Opening: Sealed bids will be opened publicly, at the DEP Office, 71 Smith Avenue, Kingston, NY, on **Wednesday, October 28, 2020, at 9:00 A.M., local time.** The projected date for awarding the bid is on or about November 6, 2020.

City of New York Natural Resources Division NYC Environmental Protection Timber Volume Report Hill & Dale Forest Management Project #5192									
Board foot volume -- International 1/4" Rule (form class 78)									
DBH Class	Ash	Red Oak	Sugar Maple	Aspen	Red Maple	Other ¹	Total BF	Mixed Hardwood Cords ²	
10								82.0	
12	2275		174				2,449	114.7	
14	9297	78	1118	105		187	10,785	59.5	
16	21139	678	2897	707	766	396	26,585	66.0	
18	22920	3303	5010	1149	1380	144	33,906	19.1	
20	16126	6047	3780	1828	481	548	28,810	11.5	
22	5786	6093	733	368	379		13,359		
24	5998	3801					9,799		
26	1073	2678					3,751		
28	510	2005					2,515		
30							0		
32							0		
Total Volume	85,124	24,683	13,712	4,157	3,066	1,277	131,959	352.8	
Count	477	84	84	17	15	10	687	1280	
Volume/Tree	178.5	293.8	163.2	244.5	200.4	127.7	192.1	0.3	
% Total BF	65%	19%	10%	3%	2%	1%	100%	0.0	
Cull Count ³								2027	
Total Number of Trees								3994	

¹Paper birch, white pine. ²Approx. 60% Ash, 14% sugar maple, 14% red maple, 11% birch (by number of trees)
³Cull count includes ~997 <6" hardwood trees, ~883 <10" hardwood trees & ~197 larger cull or hazard trees

s11-24

Environmental Protection, Natural Resources Division
Forest Management Project # 5095 "Missing Jar"
NOTICE OF PROJECT AVAILABILITY

Description: The City of New York will sell approximately 75 thousand board feet of sawtimber and approximately 265 cords of hardwood firewood, through Forest Management Project #5095. The project, is located within the approximately 72 acre *Missing Jar Forest Management Project* areas, on New York City-Owned watershed land, in the Ashokan Reservoir East Basin, Town of Hurley, Ulster County, NY. Bid solicitation information is available, by contacting DEP Forester, Tom Foulkrod, at (845) 340-7223, or requesting, via email, at tfoulkrod@dep.nyc.gov.

Show Dates: Prospective bidders are required to attend one of the two public showings, in order to receive a bid package necessary, to submit a valid bid. The showings will be held, on **Thursday, October 1, 2020, at 1:00 P.M. and Friday, October 2, 2020, at 9:00 A.M.** We will meet at the project site (Gate E-11), on State Route 28, between Laurel Lane and Stoutenburg Lane, Hurley, NY 12443.

Bidding: All bid proposals must be received, by Tom Foulkrod, 71 Smith Avenue, Kingston, NY 12401 (845-340-7223), **NO LATER THAN Tuesday, October 20, 2020, at 3:00 P.M., local time.** Sealed bids will be publicly opened, at the DEP Office, 71 Smith Avenue, Kingston, NY, on Wednesday, October 21, 2020, at 9:00 A.M., local time. The projected date for awarding the bid is on or about October 30, 2020.

Queens, NY 11430, (718) 553-9555

- Erie Basin Auto Pound, 700 Columbia Street, Brooklyn, NY 11231, (718) 246-2030

FOR ALL OTHER PROPERTY

- Manhattan - 1 Police Plaza, New York, NY 10038, (646) 610-5906
- Brooklyn - 84th Precinct, 301 Gold Street, Brooklyn, NY 11201, (718) 875-6675
- Bronx Property Clerk - 215 East 161 Street, Bronx, NY 10451, (718) 590-2806
- Queens Property Clerk - 47-07 Pearson Place, Long Island City, NY 11101, (718) 433-2678
- Staten Island Property Clerk - 1 Edgewater Plaza, Staten Island, NY 10301, (718) 876-8484

j2-d31

PROCUREMENT

"Compete To Win" More Contracts!

Thanks to a new City initiative - "Compete To Win" - the NYC Department of Small Business Services offers a new set of FREE services to help create more opportunities for minority and Women-Owned Businesses to compete, connect and grow their business with the City. With NYC Construction Loan, Technical Assistance, NYC Construction Mentorship, Bond Readiness, and NYC Teaming services, the City will be able to help even more small businesses than before.

- Win More Contracts, at nyc.gov/competetowin

"The City of New York is committed to achieving excellence in the design and construction of its capital program, and building on the tradition of innovation in architecture and engineering that has contributed to the City's prestige as a global destination. The contracting opportunities for construction/construction services and construction-related services that appear in the individual agency listings below reflect that commitment to excellence."

HHS ACCELERATOR

To respond to human services Requests for Proposals (RFPs), in accordance with Section 3-16 of the Procurement Policy Board Rules of the City of New York ("PPB Rules"), vendors must first complete and submit an electronic prequalification application using the City's Health and Human Services (HHS) Accelerator System. The HHS Accelerator System is a web-based system maintained by the City of New York for use by its human services Agencies to manage procurement. The process removes redundancy by capturing information about boards, filings, policies, and general service experience centrally. As a result, specific proposals for funding are more focused on program design, scope, and budget.

Important information about the new method

- Prequalification applications are required every three years.
- Documents related to annual corporate filings must be submitted on an annual basis to remain eligible to compete.
- Prequalification applications will be reviewed to validate compliance with corporate filings, organizational capacity, and relevant service experience.
- Approved organizations will be eligible to compete and would submit electronic proposals through the system.

The Client and Community Service Catalog, which lists all Prequalification service categories and the NYC Procurement Roadmap, which lists all RFPs to be managed by HHS Accelerator may be viewed, at <http://www.nyc.gov/html/hhsaccelerator/html/roadmap/roadmap.shtml>. All current and prospective vendors should frequently review information listed on roadmap to take full advantage of upcoming opportunities for funding.

Participating NYC Agencies

HHS Accelerator, led by the Office of the Mayor, is governed by an Executive Steering Committee of Agency Heads who represent the following NYC Agencies:

DBH Class	Board foot volume -- International 1/4" Rule (form class 78 unless otherwise noted)							Total BF	Hardwood Cords ¹
	White Pine ¹	Hickory	Northern red oak ²	white oak	chestnut oak	Other hardwoods ³			
10	-	-	-	-	-	-	-	-	46.6
12	5,258	3561	1,854	446	610	56	11,785	52.7	
14	5,109	4965	2,986	1128	2410	78	16,676	45.1	
16	5,844	2229	4,685	1030	2711	0	16,499	39.5	
18	4,604	2736	3,744	370	1887	0	13,341	26.1	
20	2,111	1228	4,683	234	1122	0	9,378	24.4	
22	1,303	458	3,041	368	368	0	5,538	8.7	
24	557	0	882	0	0	0	1,439	22.2	
26	0	0	1,155	0	0	0	1,155	0.0	
28	0	0	0	0	0	0	0	0.0	
30	0	0	0	0	0	0	0	0.0	
Total Volume	24,786	15,177	23,030	3,576	9,108	134	75,811	265.1	
Tree Count	160	114	136	27	64	2	503	1032	
Volume/Tree	154.9	133.1	169.3	132.4	142.3	67.0	150.7	0.3	
% Total BF	33%	20%	30%	5%	12%	0%	100%		
Culls ⁴							889		

s11-24

HOUSING PRESERVATION AND DEVELOPMENT

■ NOTICE

All Notices Regarding Housing Preservation and Development Dispositions of City-Owned Property appear in the Public Hearing Section.

j2-d31

POLICE

■ NOTICE

OWNERS ARE WANTED BY THE PROPERTY CLERK DIVISION OF THE NEW YORK CITY POLICE DEPARTMENT

The following list of properties is in the custody of the Property Clerk Division without claimants:
Motor vehicles, boats, bicycles, business machines, cameras, calculating machines, electrical and optical property, furniture, furs, handbags, hardware, jewelry, photographic equipment, radios, robes, sound systems, surgical and musical instruments, tools, wearing apparel, communications equipment, computers, and other miscellaneous articles.

Items are recovered, lost, abandoned property obtained from prisoners, emotionally disturbed, intoxicated and deceased persons; and property obtained from persons incapable of caring for themselves.

INQUIRIES

Inquiries relating to such property should be made in the Borough concerned, at the following office of the Property Clerk.

FOR MOTOR VEHICLES (All Boroughs):

- Springfield Gardens Auto Pound, 174-20 North Boundary Road,

Administration for Children's Services (ACS)
 Department for the Aging (DFTA)
 Department of Consumer Affairs (DCA)
 Department of Corrections (DOC)
 Department of Health and Mental Hygiene (DOHMH)
 Department of Homeless Services (DHS)
 Department of Probation (DOP)
 Department of Small Business Services (SBS)
 Department of Youth and Community Development (DYCD)
 Housing and Preservation Department (HPD)
 Human Resources Administration (HRA)
 Office of the Criminal Justice Coordinator (CJC)

To sign up for training on the new system, and for additional information about HHS Accelerator, including background materials, user guides and video tutorials, please visit www.nyc.gov/hhsaccelerator

ADMINISTRATION FOR CHILDREN'S SERVICES

■ AWARD

Services (other than human services)

TST MODEL DEVELOPER SERVICES - Sole Source - Available only from a single source - PIN# 06820S0006001 - AMT: \$155,625.00 - TO: NYU School of Medicine, 550 First Avenue, New York, NY 10016.

☛ s16

CITYWIDE ADMINISTRATIVE SERVICES

■ AWARD

Construction Related Services

RENEWAL OF PROFESSIONAL SERVICES CONTRACT - ARCHITECTURAL, ENGINEERING AND CONSTRUCTION RELATED SERVICES FOR RELOCATION OF VARIOUS AGENCIES' OFFICE SPACES TO 345 ADAMS STREET, BROOKLYN, NY 11201 - Renewal - PIN# 85616P0004001R001 - AMT: \$1,895,858.59 - TO: Urbahn Architects PLLC, 49 West 37th Street, New York, NY 10018.

☛ s16

Goods

MIDI SHERLOCK ID SYSTEM - Renewal - PIN# 8571700230 - AMT: \$120,625.00 - TO: MIDI Inc., 125 Sandy Drive, Newark, DE 19713.

☛ s16

SCANNABLE ELECTION BALLOTS, PRIMARY AND GENERAL - Competitive Sealed Bids - PIN# 8571900270 - AMT: \$4,759,950.00 - TO: Triangle Services Inc., 121 Moonachie Avenue, Moonachie, NJ 07074-1802.

☛ s16

ADMINISTRATION

■ INTENT TO AWARD

Services (other than human services)

12-MONTH NAE FOR CITYWIDE EQUIPMENT MAINTENANCE PROGRAM - Negotiated Acquisition - Other - PIN# 85716O0003001N002 - Due 9-23-20 at 10:30 A.M.

In accordance with Section 3-04(b)(2)(D) of the Procurement Policy Board Rules, the Department of Citywide Administrative Services (DCAS), is seeking to use the Negotiated Acquisition method to extend its current contract with The REMI Group LLC, whose primary office is located at, 6325 Ardrey Kell Road, Suite 200, Charlotte, NC 28277, to maintain uninterrupted Citywide equipment maintenance services for a period of one year. The contract term shall be from January 24, 2021 to January 23, 2022. Contract Amount: \$1,725,000.00. This advertisement is for informational purposes only.

There is a compelling need for services that cannot be timely met via competitive sealed bidding. The proposed term of the extension, is the minimum time necessary to meet the need, until a new contract is available via the NYS Office of General Services.

Use the following address unless otherwise specified in notice, to secure, examine or submit bid/proposal documents, vendor pre-qualification and other forms; specifications/blueprints; other information; and for opening and reading of bids at date and time specified above.

Citywide Administrative Services, 1 Centre Street, 18th Floor, New York, NY 10007. Nazmije Toci (212) 386-0442; ntoci@dcas.nyc.gov; ezenlenak@dcas.nyc.gov

s10-16

OFFICE OF CITYWIDE PROCUREMENT

■ AWARD

Goods

GRP: ROLL RITE - Competitive Sealed Bids - PIN# 8572000047 - AMT: \$375,000.00 - TO: Gabrielli Truck Sales Ltd, 153-20 South Conduit Avenue, Jamaica, NY 11434.

☛ s16

PAPER, MULTI-SPACE METER RECEIPT - Competitive Sealed Bids - PIN# 8572000064 - AMT: \$2,241,410.00 - TO: Ametc Sales Inc., dba/Print Media Inc., 9002 NW 105th Way, Miami, FL 33178.

☛ s16

HEALTH AND MENTAL HYGIENE

■ AWARD

Human Services/Client Services

HEALTHCARE ACCESS/ COVERAGE OUTREACH AND EDUCATION - BP/City Council Discretionary - PIN# 20EQ041601R0X00 - AMT: \$137,018.00 - TO: Bedford Stuyvesant Family Health Center Inc., 1456 Fulton Street, Brooklyn, NY 11216.

☛ s16

HUMAN RESOURCES ADMINISTRATION

■ INTENT TO AWARD

Services (other than human services)

IDEMIA IDENTITY AND SECURITY USA LLC SOLE SOURCE CONTRACT - Sole Source - Available only from a single source - PIN# 096 21 S0004 - Due 9-17-20 at 2:00 P.M.

IDEMIA Identity and Security provides Automated Biometric Identification System (ABIS) migration in the form of production and staging for IDNYC 2008 servers to 2016 servers.

EPIN# 096 21 S0004 Contract Term: 7/1/20 - 12/31/20 Contract Amount: \$99,500.00.

Use the following address unless otherwise specified in notice, to secure, examine or submit bid/proposal documents, vendor pre-qualification and other forms; specifications/blueprints; other information; and for opening and reading of bids at date and time specified above.

Human Resources Administration, 150 Greenwich Street, New York, NY 10007. Jacques Frazier frazierjac@dss.nyc.gov

s10-16

CONTRACTS

■ INTENT TO AWARD

Services (other than human services)

ENCOMPASS OUTDOOR MEDIA SOLE SOURCE - Sole Source - Other - PIN#096 21 S0001 - Due 9-22-20 at 2:00 P.M.

The Mayor's Office to End Domestic and Gender- Based Violence (ENDGBV), is requesting a Sole Source Contract with EMG Media Group, Inc., Encompass Outdoor Media for \$134,350 to pay for services rendered from 6/22/20 - 6/30/21. ENDGBV re-launched its "We Understand" campaign in response to COVID-19, a time of isolation, which caused an increase in incidents of domestic and gender based violence. EMG distributed and monitored campaign posters in three hundred and eighty-seven (387) C-Stores, Pharmacies and Grocery Stores, located in zip codes that reached targeted populations where the Advertisements would have the most impact. EMG has sole source agreements which extend a vast number of companies, located in these zip codes and has the exclusive contractual rights to provide advertising in those companies where they advertise.

EPIN: 096 21 S0001 Contract Term: 6/22/20 - 6/30/21 Contract Amount: \$134,350.00

Use the following address unless otherwise specified in notice, to secure, examine or submit bid/proposal documents, vendor pre-qualification and other forms; specifications/blueprints; other information; and for opening and reading of bids at date and time

specified above.
Human Resources Administration, 150 Greenwich Street, 37th Floor,
New York, NY 10007. Jacques Frazier frazierjac@dss.nyc.gov

s15-21

CEO ANTI- PROVERTY PROGRAM EVALUATION AND RESEARCH SERVICES - Negotiated Acquisition - Other - PIN# 09611P0004001N002 - Due 9-17-20 at 2:00 P.M.

HRA, is requesting on behalf of the Mayor's Office for Economic Opportunity, to use Negotiated Acquisition Extension, for a one-year extension on the evaluation Master contract with eight vendors, until the Request for Proposals is ready to release. These eight vendors are: ABT Associates, Inc., Chapin Hall Center for Children Fund for the City of New York Center for Court Innovation McClanahan Associates, Inc. MDRC RAND Corporation, The Urban Institute Westat Inc. EPIN: 09611P0004001N002 Contract Term: 6/1/2020 - 5/31/2021 Contract Amount: \$6,297,317.00.

Use the following address unless otherwise specified in notice, to secure, examine or submit bid/proposal documents, vendor pre-qualification and other forms; specifications/blueprints; other information; and for opening and reading of bids at date and time specified above.

Human Resources Administration, 150 Greenwich Street, 37th Floor,
New York, NY 10007. Jacques Frazier (929) 221-5554;
frazierjac@dss.nyc.gov

s16

SUPPORT OF ISPRING SOFTWARE (SKILL ASSESSMENT TOOL) - Sole Source - Available only from a single source - PIN 09621S0006 - Due 9-21-20 at 2:00 P.M.

HRA, intends to enter into a Sole Source contract with iSpring Solutions, Inc., for the continuation of support of iSpring Software (Skill Assessment Tool), to be utilized by ITS Training Department. iSpring Software will assist the Training Unit in improving the skills assessment process for all ITS training. iSpring Solutions, Inc., is the publisher, holder of all copyrights, and holder of the sole source for the software and support. EPIN: 09621S0006 Contract Term: 10/20/2020 - 10/19/2023. Contract Amount: \$34,560.00.

Use the following address unless otherwise specified in notice, to secure, examine or submit bid/proposal documents, vendor pre-qualification and other forms; specifications/blueprints; other information; and for opening and reading of bids, at date and time specified above.

Human Resources Administration, 150 Greenwich Street, 37th Floor,
New York, NY 10007. Jacques Frazier (929) 221-5554;
frazierjac@dss.nyc.gov

s14-18

OFFICE OF LABOR RELATIONS

DEFERRED COMPENSATION PLAN

SOLICITATION

Services (other than human services)

CONSULTING/BROKER SERVICES IN THE AREA OF CYBER INSURANCE. - Request for Proposals - PIN# 214200000456 - Due 10-14-20 at 4:30 P.M.

The New York City Deferred Compensation Plan & NYCE IRA (the "Plan"), is seeking proposals from insurance consultants or brokers to provide a range of consulting services in the area of cyber insurance.

Use the following address unless otherwise specified in notice, to secure, examine or submit bid/proposal documents, vendor pre-qualification and other forms; specifications/blueprints; other information; and for opening and reading of bids at date and time specified above.

Office of Labor Relations, 22 Cortlandt Street, 28th Floor, New York, NY 10007. Elizabeth Krupa (212) 306-7646; ekrupa@olr.nyc.gov

s16

MAYOR'S OFFICE OF CRIMINAL JUSTICE

CONTRACTS

SOLICITATION

Human Services/Client Services

CRIMINAL COURT ABUSIVE PARTNER INTERVENTION PROGRAM - STATEN ISLAND/RICHMOND COUNTY SERVICES - Demonstration Project - Other - PIN# 00220D0002 -

Due 9-17-20 at 5:00 P.M.

MOCJ is seeking vendors to provide services only in Staten Island/Richmond County, for the Criminal Court Abusive Partner Intervention Program ("APIP"). Demonstration Project EPIN: 00220D0002. The following budget is for services only in Staten Island/Richmond County - \$163,850 for Fiscal Year 2021, Fiscal Year 2022 and \$95,850 for Fiscal Year 2023. Applicants are required to participate in APIP curricula trainings as directed by MOCJ, both during and after the solicitation process. Applicants must submit a signed Non-Disclosure Agreement (Attachment E), which can be found here prior to participation in trainings. Applications must be only for services in Staten Island/Richmond County. The solicitation for the Demonstration Project is available here. Appendices 8-11 of the Solicitation can be found here. In order to receive Appendices 1-7 of this solicitation, vendors are required to submit a Non-Disclosure Agreement (Attachment E), which can be found here. Please email the NDA, to MOCJProcurements@cityhall.nyc.gov. Proposals are due September 17, 2020, to MOCJProcurements@cityhall.nyc.gov. For more information, please visit criminaljustice.cityofnewyork.us.

Use the following address unless otherwise specified in notice, to secure, examine or submit bid/proposal documents, vendor pre-qualification and other forms; specifications/blueprints; other information; and for opening and reading of bids at date and time specified above.

Mayor's office of Criminal Justice, 1 Centre Street, 10th Floor, Room 1012, New York, NY 10007. Alison MacLeod (212) 416-5252; amacleod@cityhall.nyc.gov

s10-16

NYC HEALTH + HOSPITALS

SUPPLY CHAIN SERVICES

SOLICITATION

Services (other than human services)

TELEHEALTH VIDEO VISIT PLATFORM - Request for Proposals - PIN# 038-2491 - Due 10-9-20 at 12:00 P.M.

NYC Health + Hospitals, is seeking a video visit platform that can provide reliable product and customer services with adaptable, multi-participant sessions, ready integration into the existing electronic health record (Epic), compliance with security and technology regulations, and ease of use. A priority goal is seamless incorporation of interpreter services into video visits.

Use the following address unless otherwise specified in notice, to secure, examine or submit bid/proposal documents, vendor pre-qualification and other forms; specifications/blueprints; other information; and for opening and reading of bids at date and time specified above.

NYC Health + Hospitals, 160 Water Street, 13th Floor, New York, NY 10038. David Larish (212) 442-3869; David.Larish@nychhc.org

s16

PARKS AND RECREATION

VENDOR LIST

Construction Related Services

PREQUALIFIED VENDOR LIST: GENERAL CONSTRUCTION, NON-COMPLEX GENERAL CONSTRUCTION SITE WORK ASSOCIATED WITH NEW YORK CITY DEPARTMENT OF PARKS AND RECREATION ("DPR" AND/OR "PARKS") PARKS AND PLAYGROUNDS CONSTRUCTION AND RECONSTRUCTION PROJECTS.

NYC DPR is seeking to evaluate and pre-qualify a list of general contractors (a "PQL") exclusively to conduct non-complex general construction site work involving the construction and reconstruction of NYC DPR parks and playgrounds projects not exceeding \$3 million per contract ("General Construction").

By establishing contractor's qualification and experience in advance, NYC DPR will have a pool of competent contractors from which it can draw to promptly and effectively reconstruct and construct its parks, playgrounds, beaches, gardens and green-streets. NYC DPR will select contractors from the General Construction PQL for non-complex general construction site work of up to \$3,000,000.00 per contract, through the use of a Competitive Sealed Bid solicited from the PQL generated from this RFQ.

The vendors selected for inclusion in the General Construction PQL, will be invited to participate in the NYC Construction Mentorship.

NYC Construction Mentorship focuses on increasing the use of small NYC contracts, and winning larger contracts with larger values. Firms participating in NYC Construction Mentorship will have the opportunity to take management classes and receive on-the-job training provided by a construction management firm.

NYC DPR will only consider applications for this General Construction PQL from contractors who meet any one of the following criteria:

- 1) The submitting entity must be a Certified Minority/Woman Business enterprise (M/WBE)*;
- 2) The submitting entity must be a registered joint venture or have a valid legal agreement as a joint venture, with at least one of the entities in the joint venture being a certified M/WBE*;
- 3) The submitting entity must indicate a commitment to sub-contract no less than 50 percent of any awarded job to a certified M/WBE for every work order awarded.

* Firms that are in the process of becoming a New York City-Certified M/WBE, may submit a PQL application and submit a M/WBE Acknowledgement Letter, which states the Department of Small Business Services has begun the Certification process.

Application documents may also be obtained online at: <http://a856-internet.nyc.gov/nycvendonline/home.asap>; or <http://www.nycgovparks.org/opportunities/business>.

Use the following address unless otherwise specified in notice, to secure, examine or submit bid/proposal documents, vendor pre-qualification and other forms; specifications/blueprints; other information; and for opening and reading of bids at date and time specified above. *Parks and Recreation, Olmsted Center Annex, Flushing Meadows - Corona Park, Flushing, NY 11368. Alicia H. Williams (718) 760-6925; Fax: (718) 760-6885; dmwbe.capital@parks.nyc.gov*

j2-d31

SANITATION

AWARD

Goods and Services

SPATCO EQUIPMENT AND ACCESSORIES - Innovative Procurement - Other - PIN# 20214010146 - AMT: \$100,000.00 - TO: Gas it up Inc., 7721 Ridge Boulevard, Brooklyn, NY 11209. MWBE Award.

s16

SUMP PUMPS, SUBMERSIBLE AND NONSUBMERSIBLE

- Innovative Procurement - Other - PIN# 20211405657 - AMT: \$100,000.00 - TO: Bendlin Incorporated, 13 Cliff Hill Road, NJ 07013. MWBE Award.

s16

LEGAL AFFAIRS

AWARD

Goods and Services

DEVELOP DS249 AND CFC APPLICATION ENHANCEMENTS - Innovative Procurement - Other - PIN# 20211600027 - AMT: \$96,837.72 - TO: Spruce Technology Inc., 1149 Bloomfield Avenue, Suite G, Clifton, NJ 07012. MWBE Award.

s16

CONTRACT AWARD HEARINGS

NOTE: LOCATION(S) ARE ACCESSIBLE TO INDIVIDUALS USING WHEELCHAIRS OR OTHER MOBILITY DEVICES. FOR FURTHER INFORMATION ON ACCESSIBILITY OR TO MAKE A REQUEST FOR ACCOMMODATIONS, SUCH AS SIGN LANGUAGE INTERPRETATION SERVICES, PLEASE CONTACT THE MAYOR'S OFFICE OF CONTRACT SERVICES (MOCS) VIA E-MAIL AT DISABILITYAFFAIRS@MOCS.NYC.GOV OR VIA PHONE AT (212) 788-0010. ANY PERSON REQUIRING REASONABLE ACCOMMODATION FOR THE PUBLIC HEARING SHOULD CONTACT MOCS AT LEAST THREE (3) BUSINESS DAYS IN ADVANCE OF THE HEARING TO ENSURE AVAILABILITY.



YOUTH AND COMMUNITY DEVELOPMENT

PUBLIC HEARINGS

NOTICE IS HEREBY GIVEN that a Contract Public Hearing will be held on Wednesday, September 30, 2020 via **Phone Conference (Dial In: 866-580-6521 / Access Code: 80471325)** commencing at 10:00 A.M. on the following:

IN THE MATTER of (2) two proposed FY20 Tax Levy Discretionary contracts between the Department of Youth and Community Development and the Contractors listed below are to provide various programming services related to youth and community development Citywide. The term of these contracts shall be from July 1, 2019 to June 30, 2020 with no option to renew.

CONTRACT NUMBER	CONTRACTOR NAME	CONTRACT AMOUNT	CONTRACTOR ADDRESS
26020038750R	Hudson River Park Trust	\$150,000.00	353 West Street New York, NY 10014
26020029007R	Masbia	\$138,500.00	1276 47th Street Brooklyn, NY 11219

The proposed contractors are being funded through Line Item Appropriations or Discretionary Funds pursuant to Section 1-02 (e) of the Procurement Policy Board (PPB) Rules.

In order to access the Public Hearing or to testify, please join the public hearing conference call at the toll-free number **866-580-6521; Access Code: 80471325** no later than 9:50 am on the date of the hearing. If you require further accommodations, please contact Renise Ferguson via email, referguson@dycd.nyc.gov no later than three business days before the hearing date.

s16

SPECIAL MATERIALS

FIRE DEPARTMENT

NOTICE

Notice of Publication and Website Posting of the 2020-2021 Fire and Emergency Preparedness Annual Bulletin For New York City Apartment Buildings Pursuant to Fire Department Rule 3 RCNY §401-06

NOTICE IS HEREBY GIVEN THAT THE NEW YORK CITY FIRE DEPARTMENT has published the 2020-2021 Emergency Fire and Emergency Preparedness Annual Bulletin, which supplements the NYC Apartment Building Emergency Preparedness Guide. The Bulletin is set forth below and may be downloaded from "Fire Code Rules" page of the Fire Department's website, www.nyc.gov/fdny.

Apartment building owners are required to distribute the 2020-2021 Bulletin by January 29, 2021.

The Bulletin must be distributed to all apartment building residents and building staff in the manner set forth in Fire Department rule 3 RCNY §401-06(c)(5). The Bulletin must be reproduced and distributed as a fullsize, fullcolor document, in either singlesided or doubled-sided format.

Building owners should distribute with the Bulletin any prior Section 401-06 distributions disrupted by the Coronavirus pandemic, such as the Emergency Preparedness/Evacuation Planning Checklist, which was to have been distributed by April 30, 2020, or the distribution to new tenants (with 2020 leases) of the NYC Apartment Building Emergency Preparedness Guide (including the Building Information Section). The posting of the Close The Door notices should also be completed at this time.

Questions about compliance may be submitted to the Fire Department using the Public Inquiry Form on the Questions and Feedback page of the Fire Department website.



NEW YORK CITY FIRE DEPARTMENT

2020-2021 Fire and Emergency Preparedness Bulletin For New York City Apartment Buildings

APARTMENT BUILDING FIRE SAFETY

NEW CLOSE THE DOOR NOTICE!

You should be seeing one of these new Close the Door Notices on stairwell doors in your building:

In a Fire, Close All Doors Behind You!
Keep Fire and Smoke Out of Building Hallways and Stairs.



Keep Apartment and Stairwell Doors Closed at All Other Times.
Protect Your Neighbors and Your Home!

NYC Admin Code §15-135

In a Fire, Close All Doors Behind You!
Keep Fire and Smoke Out of Building Hallways and Stairs.



Keep Apartment and Stairwell Doors Closed at All Other Times.
Protect Your Neighbors and Your Home!

NYC Admin Code §15-135

This notice is meant to remind you to close all doors behind you when evacuating your apartment and floor in a fire. Why is this important? A closed door contains the fire in the apartment and keeps the public hallways clear of flames, heat and smoke long enough to allow others to get out and firefighters to get in.

Apartment and stairwell doors should be kept closed at all other times just in case.

No Close the Door Notices in your public hallways? Contact your building owner or manager, or notify the Fire Department by emailing FDNY.BusinessSupport@fdny.nyc.gov or calling 311 (ask for the Fire Department's Customer Service Center).

NOT SO NEW FIRE SAFETY NOTICE!

Every New York City apartment should have one of these Fire Safety Notices (they are different) on the inside of the main entrance door:

FIRE SAFETY NOTICE

IN THE EVENT OF FIRE, STAY CALM. NOTIFY THE FIRE DEPARTMENT AND FOLLOW THE DIRECTIONS OF FIRE DEPARTMENT PERSONNEL. IF YOU MUST TAKE IMMEDIATE ACTION, USE YOUR JUDGMENT AS TO THE SAFEST COURSE OF ACTION, GUIDED BY THE FOLLOWING INFORMATION:

YOU ARE IN A COMBUSTIBLE (NON-FIREPROOF) BUILDING

If The Fire Is In Your Apartment

- Close the door to the room where the fire is and leave the apartment.
- Make sure EVERYONE leaves the apartment with you.
- Take your keys.
- Close, but do not lock, the apartment door.
- Alert people on your floor by knocking on their doors on your way to the exit.
- Use the nearest stairwell to leave the building.
- DO NOT USE THE ELEVATOR.
- Call 911 once you reach a safe location. Do not assume the fire has been reported unless firefighters are on the scene.
- Meet the members of your household at a pre-determined location outside the building. Notify the firefighters if anyone is unaccounted for.

If The Fire Is Not In Your Apartment

- Feel your apartment door and doorknob for heat. If they are not hot, open the door slightly and check the hallway for smoke, heat or fire.
- Exit the apartment and building if you can safely do so, following the instructions above for a fire in your apartment.
- If the hallway or stairwell is not safe because of smoke, heat, or fire and you have access to a fire escape, use it to leave the building. Proceed cautiously on the fire escape and always carry or hold onto metal railings.
- If you cannot see the stairs or the fire escape, call 911 and tell them your address, floor, apartment number and the number of people in your apartment.
- Send the doors to your apartment with wet towels or sheets, and seal air ducts or other openings where smoke may enter.
- Open windows a few inches at top and bottom unless flames and smoke are coming from below.
- Do not break any windows.
- If conditions in the apartment appear life-threatening, open a window and wave a towel or sheet to attract the attention of firefighters.
- If smoke conditions worsen before help arrives, get down on the floor and take short breaths through your nose. If possible, retreat to a hallway or terrace away from the source of the flames, heat or smoke.

THE SAFETY NOTICE

IN THE EVENT OF FIRE, STAY CALM. NOTIFY THE FIRE DEPARTMENT AND FOLLOW THE DIRECTIONS OF FIRE DEPARTMENT PERSONNEL. IF YOU MUST TAKE IMMEDIATE ACTION, USE YOUR JUDGMENT AS TO THE SAFEST COURSE OF ACTION, GUIDED BY THE FOLLOWING INFORMATION:

YOU ARE IN A NON-COMBUSTIBLE (FIREPROOF) BUILDING

If The Fire Is In Your Apartment

- Close the door to the room where the fire is and leave the apartment.
- Make sure EVERYONE leaves the apartment with you.
- Take your keys.
- Close, but do not lock, the apartment door.
- Alert people on your floor by knocking on their doors on your way to the exit.
- Use the nearest stairwell to leave the building.
- DO NOT USE THE ELEVATOR.
- Call 911 once you reach a safe location. Do not assume the fire has been reported unless firefighters are on the scene.
- Meet the members of your household at a pre-determined location outside the building. Notify the firefighters if anyone is unaccounted for.

If The Fire Is Not In Your Apartment

- Feel your apartment door and doorknob for heat. If they are not hot, open the door slightly and check the hallway for smoke, heat or fire.
- If you cannot exit your apartment, feel the apartment door and doorknob for heat. If they are not hot, open the door slightly and check the hallway for smoke, heat or fire.
- If you can safely exit your apartment, follow the instructions above for a fire in your apartment.
- If you cannot safely exit your apartment or building, call 911 and tell them your address, floor, apartment number and the number of people in your apartment.
- Send the doors to your apartment with wet towels or sheets, and seal air ducts or other openings where smoke may enter.
- Open windows a few inches at top and bottom unless flames and smoke are coming from below.
- Do not break any windows.
- If conditions in the apartment appear life-threatening, open a window and wave a towel or sheet to attract the attention of firefighters.
- If smoke conditions worsen before help arrives, get down on the floor and take short breaths through your nose. If possible, retreat to a hallway or terrace away from the source of the flames, heat or fire.

Why is this important? The notice informs you about the type of building construction and whether to leave (evacuate) your apartment or stay (shelter in place) in the event of fire. This information is also in the NYC Apartment Building Emergency Preparedness Guide (see next page) but you won't remember or have time to look for it when you smell smoke in the hallway.

A fire safety notice on your door has been required for 20 years. Make sure it's there! It's not pretty but it could save your life.

No Fire Safety Notice on your apartment entrance door? Contact your building owner or manager, or notify the Fire Department by emailing FDNY.BusinessSupport@fdny.nyc.gov or calling 311 (ask for the Fire Department's Customer Service Center).

Be fire smart and fire safe. Don't forget the top 7 fire safety tips! They're posted on www.nyc.gov/fdny (under Fire Code Rules).



APARTMENT BUILDING EMERGENCY PREPAREDNESS

STAY INFORMED AND BE PREPARED!

1. Inform yourself about emergency preparedness.

- Fire Safety Notice:** Read the Fire Safety Notice on the back of your apartment door (see previous page).
- NYC Apartment Building Emergency Preparedness Guide.** Read the Guide, including the Building Information about your building!

2. Prepare an individual evacuation plan.

Use the new Emergency Preparedness/Evacuation Planning Checklist (see below) to make sure you have all the facts you will need to decide whether and how to leave your building in an emergency. For example, do you know the location of all of the stairwells in your building and where they go?

3. Talk about emergency preparedness.

Is your building ready for an emergency? Have a discussion with building management and your neighbors.



4. Stay informed.

Notify NYC is the City's official source of information about emergency situations. Sign up at NYC.gov/notifynyc or by calling 311.


NEW EMERGENCY PREPAREDNESS/ EVACUATION PLANNING CHECKLIST!

You should have received from the building owner/manager a short 4-page checklist to help you prepare your own emergency plan. When should you stay and when should you leave your apartment in a fire/emergency? This form will help you identify the relevant building design and fire safety features, and guide you through the issues you may encounter, especially if you will need assistance in exiting the building when it is not safe to use the elevator.

Didn't get a Guide or Checklist? Contact your building owner or manager, or notify the Fire Department by emailing FDNY.BusinessSupport@fdny.nyc.gov or calling 311 (ask for the Fire Department's Customer Service Center). They're also posted on the Fire Department's website: www.nyc.gov/fdny (look under Fire Code Rules).



NEW (OR COMING SOON) HURRICANE EVACUATION ZONE NOTICES!



ZONE 5

THE BUILDING IS LOCATED IN HURRICANE EVACUATION ZONE 5. IN THE EVENT OF A HURRICANE, YOU MAY BE REQUIRED TO EVACUATE YOUR APARTMENT AND BUILDING. YOU SHOULD KNOW YOUR ZONE AND PLAN YOUR EVACUATION ROUTE AND WHERE TO GO. VISIT [WWW.NYC.GOV/KNOWYOURZONE](http://www.nyc.gov/knowyourzone) FOR MORE INFORMATION.

NYC

SAMPLE CHECK YOUR LOBBY FOR YOUR ZONE OR "KNOW YOUR ZONE" ON WWW.NYC.GOV

Coastal storms cause life-threatening storm surges, flooding, high wind conditions and utility disruptions. Hurricanes alone have caused more than 200 deaths in New York City over the last century.

If you're in a flood-prone area, you should soon see one of these colorful Hurricane Evacuation Zone notices posted in your lobby. Know your zone so when an evacuation announcement is made you'll be ready to relocate to safety!

ZONE 1

KNOW YOUR ZONE

This building is located in Zone 1 and may be required to be evacuated in the event of a hurricane or a coastal storm. If you must evacuate, plan to stay with family or friends outside of the evacuation zone, or go to the nearest evacuation center. To find your nearest evacuation center and to learn more about planning for hurricanes and coastal storms, visit NYC.gov/knowyourzone or call 311.

SAMPLE CHECK YOUR LOBBY FOR YOUR ZONE OR "KNOW YOUR ZONE" ON WWW.NYC.GOV

HOUSING PRESERVATION AND DEVELOPMENT

■ NOTICE

**REQUEST FOR COMMENT
REGARDING AN APPLICATION FOR A
CERTIFICATION OF NO HARASSMENT**

Notice Date: September 15, 2020
To: Occupants, Former Occupants, and Other Interested Parties

Property:	Address	Application #	Inquiry Period
	274 West 132 nd Street, Manhattan	22/2020	August 18, 2017 to Present
	1938 Webster Avenue, Bronx	23/2020	August 18, 2017 to Present
	139 Lefferts Place, Brooklyn	30/2020	August 20, 2017 to Present
	44 Fort Greene Place, Brooklyn	31/2020	August 20, 2017 to Present

Authority: SRO, Administrative Code §27-2093

Before the Department of Buildings can issue a permit for the alteration or demolition of a single room occupancy multiple dwelling, the owner must obtain a "Certification of No Harassment" from the Department of Housing Preservation and Development ("HPD") stating that there has not been harassment of the building's lawful occupants during a specified time period. Harassment is conduct by an owner that is intended to cause, or does cause, residents to leave or otherwise surrender any of their legal occupancy rights. It can include, but is not limited to, failure to provide essential services (such as heat, water, gas, or electricity), illegally locking out building residents, starting frivolous lawsuits, and using threats or physical force.

The owner of the building identified above has applied for a Certification of No Harassment. If you have any comments or evidence of harassment at this building, please notify HPD, at **CONH Unit, 100 Gold Street, 6th Floor, New York, NY 10038**, by letter postmarked not later than 30 days from the date of this notice or by an in-person statement made within the same period. To schedule an appointment for an in-person statement, please call (212) 863-5277 or (212) 863-8211.

For the decision on the Certification of No Harassment Final Determination please visit our website at www.hpd.nyc.gov or call (212) 863-8266.

**PETICIÓN DE COMENTARIO
SOBRE UNA SOLICITUD PARA UN
CERTIFICACIÓN DE NO ACOSO**

Fecha de notificación: September 15, 2020
Para: Inquilinos, Inquilinos Anteriores, y Otras Personas Interesadas

Propiedad:	Dirección:	Solicitud #:	Período de consulta
	274 West 132 nd Street, Manhattan	22/2020	August 18, 2017 to Present
	1938 Webster Avenue, Bronx	23/2020	August 18, 2017 to Present
	139 Lefferts Place, Brooklyn	30/2020	August 20, 2017 to Present
	44 Fort Greene Place, Brooklyn	31/2020	August 20, 2017 to Present

Autoridad: SRO, Código Administrativo §27-2093

Antes de que el Departamento de Edificios pueda conceder un permiso para la alteración o demolición de una vivienda múltiple de ocupación de cuartos individuales, el propietario debe obtener una "Certificación de No Acoso" del Departamento de Preservación y Desarrollo de la Vivienda ("HPD") que indique que tiene no haber sido hostigado a los ocupantes legales del edificio durante un periodo de tiempo especificado. El acoso es una conducta por parte de un dueño de edificio que pretende causar, o causa, que los residentes se vayan o renuncien a cualquiera de sus derechos legales de ocupación. Puede incluir, entre otros, no proporcionar servicios esenciales (como calefacción, agua, gas o electricidad), bloquear ilegalmente a los residentes del edificio, iniciar demandas frívolas y utilizar amenazas o fuerza física.

El dueño del edificio identificado anteriormente ha solicitado una Certificación de No Acoso. Si tiene algún comentario o evidencia de acoso en este edificio, notifique a HPD al **CONH Unit, 100 Gold Street, 6th Floor, New York, NY 10038** por carta con matasellos

no mas tarde que **30 días** después de la fecha de este aviso o por una declaración en persona realizada dentro del mismo periodo. Para hacer una cita para una declaración en persona, llame al (212) 863-5277 o (212) 863-8211.

Para conocer la decisión final sobre la Certificación de No Acoso, visite nuestra pagina web en www.hpd.nyc.gov o llame al (212) 863-8266.

s15-23

**REQUEST FOR COMMENT
REGARDING AN APPLICATION FOR A
CERTIFICATION OF NO HARASSMENT**

Notice Date: September 15, 2020
To: Occupants, Former Occupants, and Other Interested Parties

Property:	Address	Application #	Inquiry Period
	432 West 31 st Street, Manhattan	32/2020	June 21, 2004 to Present

Authority: Special Hudson Yards District, Zoning Resolution §93-90

Before the Department of Buildings can issue a permit for the alteration or demolition of a multiple dwelling in certain areas designated in the Zoning Resolution, the owner must obtain a "Certification of No Harassment" from the Department of Housing Preservation and Development ("HPD") stating that there has not been harassment of the building's lawful occupants during a specified time period. Harassment is conduct by an owner that is intended to cause, or does cause, residents to leave or otherwise surrender any of their legal occupancy rights. It can include, but is not limited to, failure to provide essential services (such as heat, water, gas, or electricity), illegally locking out building residents, starting frivolous lawsuits, and using threats or physical force.

The owner of the building identified above has applied for a Certification of No Harassment. If you have any comments or evidence of harassment at this building, please notify HPD, at **CONH Unit, 100 Gold Street, 6th Floor, New York, NY 10038** by letter postmarked not later than 30 days from the date of this notice or by an in-person statement made within the same period. To schedule an appointment for an in-person statement, please call (212) 863-5277 or (212) 863-8211.

For the decision on the Certification of No Harassment Final Determination please visit our website at www.hpd.nyc.gov or call (212) 863-8266.

**PETICIÓN DE COMENTARIO
SOBRE UNA SOLICITUD PARA UN
CERTIFICACIÓN DE NO ACOSO**

Fecha de notificación: September 15, 2020
Para: Inquilinos, Inquilinos Anteriores, y Otras Personas Interesadas

Propiedad:	Dirección:	Solicitud #:	Período de consulta
	432 West 31 st Street, Manhattan	32/2020	June 21, 2004 to Present

Autoridad: Special Hudson Yards District, Zoning Resolution Código Administrativo §93-90

Antes de que el Departamento de Edificios pueda conceder un permiso para la alteración o demolición de una vivienda múltiple de ocupación de cuartos individuales, el propietario debe obtener una "Certificación de No Acoso" del Departamento de Preservación y Desarrollo de la Vivienda ("HPD") que indique que tiene no haber sido hostigado a los ocupantes legales del edificio durante un periodo de tiempo especificado. El acoso es una conducta por parte de un dueño de edificio que pretende causar, o causa, que los residentes se vayan o renuncien a cualquiera de sus derechos legales de ocupación. Puede incluir, entre otros, no proporcionar servicios esenciales (como calefacción, agua, gas o electricidad), bloquear ilegalmente a los residentes del edificio, iniciar demandas frívolas y utilizar amenazas o fuerza física.

El dueño del edificio identificado anteriormente ha solicitado una Certificación de No Acoso. Si tiene algún comentario o evidencia de acoso en este edificio, notifique a HPD al **CONH Unit, 100 Gold Street, 6th Floor, New York, NY 10038** por carta con matasellos no mas tarde que **30 días** después de la fecha de este aviso o por una declaración en persona realizada dentro del mismo periodo. Para hacer una cita para una declaración en persona, llame al (212) 863-5277 o (212) 863-8211.

Para conocer la decisión final sobre la Certificación de No Acoso, visite nuestra pagina web en www.hpd.nyc.gov o llame al (212) 863-8266.

s15-23

READER'S GUIDE

The City Record (CR) is published each business day. The Procurement section of the City Record is comprised of notices of proposed New York City procurement actions, contract awards, and other procurement-related information. Notice of solicitations and other notices for most procurement methods valued at or above \$100,000 for goods, services, and construction must be published once in the City Record, among other requirements. Other procurement methods authorized by law, such as sole source procurements, require notice in the City Record for five consecutive editions. Unless otherwise specified, the agencies and offices listed are open for business Monday through Friday from 9:00 A.M. to 5:00 P.M., except on legal holidays.

NOTICE TO ALL NEW YORK CITY CONTRACTORS

The New York State Constitution ensures that all laborers, workers or mechanics employed by a contractor or subcontractor doing public work are to be paid the same wage rate that prevails in the trade where the public work is being done. Additionally, New York State Labor Law §§ 220 and 230 provide that a contractor or subcontractor doing public work in construction or building service must pay its employees no less than the prevailing wage. Section 6-109 (the Living Wage Law) of the New York City Administrative Code also provides for a "living wage", as well as prevailing wage, to be paid to workers employed by City contractors in certain occupations. The Comptroller of the City of New York is mandated to enforce prevailing wage. Contact the NYC Comptroller's Office at www.comptroller.nyc.gov, and click on Prevailing Wage Schedules to view rates.

CONSTRUCTION/CONSTRUCTION SERVICES OR CONSTRUCTION-RELATED SERVICES

The City of New York is committed to achieving excellence in the design and construction of its capital program, and building on the tradition of innovation in architecture and engineering that has contributed to the City's prestige as a global destination.

VENDOR ENROLLMENT APPLICATION

New York City procures approximately \$17 billion worth of goods, services, construction and construction-related services every year. The NYC Procurement Policy Board Rules require that agencies primarily solicit from established mailing lists called bidder/proposer lists. Registration for these lists is free of charge. To register for these lists, prospective suppliers should fill out and submit the NYC-FMS Vendor Enrollment application, which can be found online at www.nyc.gov/selltonyc. To request a paper copy of the application, or if you are uncertain whether you have already submitted an application, call the Vendor Enrollment Center at (212) 857-1680.

SELLING TO GOVERNMENT TRAINING WORKSHOP

New and experienced vendors are encouraged to register for a free training course on how to do business with New York City. "Selling to Government" workshops are conducted by the Department of Small Business Services at 110 William Street, New York, NY 10038. Sessions are convened on the second Tuesday of each month from 10:00 A.M. to 12:00 P.M. For more information, and to register, call (212) 618-8845 or visit www.nyc.gov/html/sbs/nycbiz and click on Summary of Services, followed by Selling to Government.

PRE-QUALIFIED LISTS

New York City procurement policy permits agencies to develop and solicit from pre-qualified lists of vendors, under prescribed circumstances. When an agency decides to develop a pre-qualified list, criteria for pre-qualification must be clearly explained in the solicitation and notice of the opportunity to pre-qualify for that solicitation must be published in at least five issues of the CR. Information and qualification questionnaires for inclusion on such lists may be obtained directly from the Agency Chief Contracting Officer at each agency (see Vendor Information Manual). A completed qualification questionnaire may be submitted to an Agency Chief Contracting Officer at any time, unless otherwise indicated, and action (approval or denial) shall be taken by the agency within 90 days from the date of submission. Any denial or revocation of pre-qualified status can be appealed to the Office of Administrative Trials and Hearings (OATH). Section 3-10 of the Procurement Policy Board Rules describes the criteria for the general use of pre-qualified lists. For information regarding specific pre-qualified lists, please visit www.nyc.gov/selltonyc.

NON-MAYORAL ENTITIES

The following agencies are not subject to Procurement Policy Board Rules and do not follow all of the above procedures: City University, Department of Education, Metropolitan Transportation Authority, Health & Hospitals Corporation, and the Housing Authority. Suppliers interested in applying for inclusion on bidders lists for Non-Mayoral entities should contact these

entities directly at the addresses given in the Vendor Information Manual.

PUBLIC ACCESS CENTER

The Public Access Center is available to suppliers and the public as a central source for supplier-related information through on-line computer access. The Center is located at 253 Broadway, 9th floor, in lower Manhattan, and is open Monday through Friday from 9:30 A.M. to 5:00 P.M., except on legal holidays. For more information, contact the Mayor's Office of Contract Services at (212) 341-0933 or visit www.nyc.gov/mocs.

ATTENTION: NEW YORK CITY MINORITY AND WOMEN-OWNED BUSINESS ENTERPRISES

Join the growing number of Minority and Women-Owned Business Enterprises (M/WBEs) that are competing for New York City's business. In order to become certified for the program, your company must substantiate that it: (1) is at least fifty-one percent (51%) owned, operated and controlled by a minority or woman and (2) is either located in New York City or has a significant tie to New York City's business community. To obtain a copy of the certification application and to learn more about this program, contact the Department of Small Business Services at (212) 513-6311 or visit www.nyc.gov/sbs and click on M/WBE Certification and Access.

PROMPT PAYMENT

It is the policy of the City of New York to pay its bills promptly. The Procurement Policy Board Rules generally require that the City pay its bills within 30 days after the receipt of a proper invoice. The City pays interest on all late invoices. However, there are certain types of payments that are not eligible for interest; these are listed in Section 4-06 of the Procurement Policy Board Rules. The Comptroller and OMB determine the interest rate on late payments twice a year: in January and in July.

PROCUREMENT POLICY BOARD RULES

The Rules may also be accessed on the City's website at www.nyc.gov/selltonyc

COMMON ABBREVIATIONS USED IN THE CR

The CR contains many abbreviations. Listed below are simple explanations of some of the most common ones appearing in the CR:

ACCO	Agency Chief Contracting Officer
AMT	Amount of Contract
CSB	Competitive Sealed Bid including multi-step
CSP	Competitive Sealed Proposal including multi-step
CR	The City Record newspaper
DP	Demonstration Project
DUE	Bid/Proposal due date; bid opening date
EM	Emergency Procurement
FCRC	Franchise and Concession Review Committee
IFB	Invitation to Bid
IG	Intergovernmental Purchasing
LBE	Locally Based Business Enterprise
M/WBE	Minority/Women's Business Enterprise
NA	Negotiated Acquisition
OLB	Award to Other Than Lowest Responsive Bidder/Proposer
PIN	Procurement Identification Number
PPB	Procurement Policy Board
PQL	Pre-qualified Vendors List
RFEI	Request for Expressions of Interest
RFI	Request for Information
RFP	Request for Proposals
RFQ	Request for Qualifications
SS	Sole Source Procurement
ST/FED	Subject to State and/or Federal requirements

KEY TO METHODS OF SOURCE SELECTION

The Procurement Policy Board (PPB) of the City of New York has by rule defined the appropriate methods of source selection for City procurement and reasons justifying their use. The CR procurement notices of many agencies include an abbreviated reference to the source selection method utilized. The following is a list of those methods and the abbreviations used:

CSB	Competitive Sealed Bidding including multi-step Special Case Solicitations/Summary of Circumstances:
CSP	Competitive Sealed Proposal including multi-step
CP/1	Specifications not sufficiently definite
CP/2	Judgement required in best interest of City
CP/3	Testing required to evaluate
CB/PQ/4	CSB or CSP from Pre-qualified Vendor List/ Advance qualification screening needed
CP/PQ/4	Demonstration Project
DP	Sole Source Procurement/only one source
RS	Procurement from a Required Source/ST/FED
NA	Negotiated Acquisition
NA/8	For ongoing construction project only: Compelling programmatic needs
NA/9	New contractor needed for changed/additional work
NA/10	Change in scope, essential to solicit one or limited number of contractors
NA/11	Immediate successor contractor required due to termination/default

For Legal services only:

NA/12	Specialized legal devices needed; CSP not advantageous
WA	Solicitation Based on Waiver/Summary of Circumstances (Client Services/CSB or CSP only)
WA1	Preventing loss of sudden outside funding
WA2	Existing contractor unavailable/immediate need
WA3	Unsuccessful efforts to contract/need continues
IG	Intergovernmental Purchasing (award only)
IG/F	Federal
IG/S	State
IG/O	Other
EM	Emergency Procurement (award only): An unforeseen danger to:
EM/A	Life
EM/B	Safety
EM/C	Property
EM/D	A necessary service
AC	Accelerated Procurement/markets with significant short-term price fluctuations
SCE	Service Contract Extension/insufficient time; necessary service; fair price Award to Other Than Lowest Responsible & Responsive Bidder or Proposer/Reason (award only) anti-apartheid preference
OLB/a	local vendor preference
OLB/b	recycled preference
OLB/c	other: (specify)

HOW TO READ CR PROCUREMENT NOTICES

Procurement notices in the CR are arranged by alphabetically listed Agencies, and within Agency, by Division if any. The notices for each Agency (or Division) are further divided into three subsections: Solicitations, Awards, and Lists & Miscellaneous notices. Each of these subsections separately lists notices pertaining to Goods, Services, or Construction.

Notices of Public Hearings on Contract Awards appear at the end of the Procurement Section.

At the end of each Agency (or Division) listing is a paragraph giving the specific address to contact to secure, examine and/or to submit bid or proposal documents, forms, plans, specifications, and other information, as well as where bids will be publicly opened and read. This address should be used for the purpose specified unless a different one is given in the individual notice. In that event, the directions in the individual notice should be followed.

The following is a SAMPLE notice and an explanation of the notice format used by the CR.

SAMPLE NOTICE

POLICE

DEPARTMENT OF YOUTH SERVICES

■ SOLICITATIONS

Services (Other Than Human Services)

BUS SERVICES FOR CITY YOUTH PROGRAM

-Competitive Sealed Bids- PIN# 056020000293 - DUE 04-21-03 AT 11:00 A.M.

Use the following address unless otherwise specified in notice, to secure, examine or submit bid/proposal documents, vendor pre-qualification and other forms; specifications/blueprints; other information; and for opening and reading of bids at date and time specified above.

NYPD, Contract Administration Unit, 51 Chambers Street, Room 310, New York, NY 10007. Manuel Cruz (646) 610-5225.

◀m27-30

ITEM	EXPLANATION
POLICE DEPARTMENT	Name of contracting agency
DEPARTMENT OF YOUTH SERVICES	Name of contracting division
■ SOLICITATIONS	Type of Procurement action
<i>Services (Other Than Human Services)</i>	Category of procurement
BUS SERVICES FOR CITY YOUTH PROGRAM	Short Title
CSB	Method of source selection
PIN #056020000293	Procurement identification number
DUE 04-21-03 AT 11:00 A.M.	Bid submission due 4-21-03 by 11:00 A.M.; bid opening date/ time is the same.
Use the following address unless otherwise specified or submit bid/proposal documents; etc.	Paragraph at the end of Agency Division listing providing Agency
◀	Indicates New Ad
m27-30	Date that notice appears in The City Record

THE CITY NEVER SLEEPS.

Your business keeps it running. Subscribe to *The City Record* to reach thousands of opportunities in New York City government business today and every day. *The information you need to get the business you want.*

VISIT US ONLINE AT www.nyc.gov/cityrecord



SUBSCRIBE TODAY! CITY RECORD ORDER FORM

6-month print subscription: by mail \$300 by fax \$400
1-year print subscription: by mail \$500 by fax \$700
Pay by: Visa MasterCard AMEX Discover Check
 Renewal (Customer No. _____) New Subscription

To Pay by Credit Card Call (212) 386-6221

2% of the payment amount will be added if you pay by credit card.

Send check payable to: **The City Record**
1 Centre Street, 17th Floor, New York, NY 10007-1602

Name: _____
Company: _____
Address: _____
City: _____ State: _____ Zip+4: _____
Phone: (____) _____ Fax: (____) _____
Email: _____
Signature: _____

Note: This item is not taxable and non-refundable. The City Record is published five days a week, except legal holidays. For more information call: 212-386-0055, fax: 212-669-3211 or email csubscriptions@dcas.nyc.gov

