



THE CITY RECORD

Official Journal of The City of New York

THE CITY RECORD U.S.P.S. 0114-660
Printed on paper containing 30% post-consumer material

VOLUME CXLVII NUMBER 231

WEDNESDAY, DECEMBER 2, 2020

Price: \$4.00

TABLE OF CONTENTS

PUBLIC HEARINGS AND MEETINGS

Borough President - Queens	4789
City Council	4790
City Planning Commission	4791
Citywide Administrative Services	4800
Community Boards	4800
Board of Education Retirement System	4801
Environmental Protection	4801
Housing Authority	4801
Office of Labor Relations	4801
Landmarks Preservation Commission	4801
Transportation	4803
Youth and Community Development	4805

PROPERTY DISPOSITION

Citywide Administrative Services	4805
Office of Citywide Procurement	4805

Housing Preservation and Development	4805
Police	4806

PROCUREMENT

Citywide Administrative Services	4806
HC - Strategic Planning	4806
Environmental Protection	4806
Purchasing Management	4806
Finance	4807
Treasury	4807
Fire Department	4807
Housing Authority	4807
Procurement	4807
Human Resources Administration	4807
Contracts	4807
Office of Labor Relations	4808
Deferred Compensation Plan	4808
Parks and Recreation	4808
Transportation	4808

THE CITY RECORD

BILL DE BLASIO

Mayor

LISETTE CAMILO

Commissioner, Department of Citywide
Administrative Services

JANAE C. FERREIRA

Editor, The City Record

Published Monday through Friday except legal holidays by the New York City Department of Citywide Administrative Services under Authority of Section 1066 of the New York City Charter.

Subscription \$500 a year, \$4.00 daily (\$5.00 by mail). Periodicals Postage Paid at New York, NY
POSTMASTER: Send address changes to
THE CITY RECORD, 1 Centre Street,
17th Floor, New York, NY 10007-1602

Editorial Office/Subscription Changes:
The City Record, 1 Centre Street, 17th Floor,
New York, NY 10007-1602 (212) 386-0055

Visit The New City Record Online (CROL)
at www.nyc.gov/cityrecord for a
searchable database of all notices published
in the City Record.

PUBLIC HEARINGS AND MEETINGS

See Also: Procurement; Agency Rules

BOROUGH PRESIDENT - QUEENS

PUBLIC HEARINGS

NOTICE IS HEREBY GIVEN that a Virtual Public Hearing, will be held by the Borough President of Queens, Sharon Lee, on Thursday, December 3, 2020, starting at 10:30 A.M. The public hearing will be streamed live at www.queensbp.org.

Those who wish to testify may preregister for virtual speaking time, by visiting www.queensbp.org/landuse and submitting their contact information through the preregistration link. After preregistering, the



speaker will receive a confirmation email with instructions on how to participate in the virtual public hearing. Preregistration for speaking time can also be arranged by calling (718) 286-3000 between 9:00 A.M. to 5:00 P.M. prior to the date of the hearing.

Written testimony is welcome from those who are unable to testify virtually. All written testimony must be received by 5:00 P.M., on Thursday, December 3, 2020, and may be submitted by email to planning@queensbp.org, or by conventional mail sent to the Office of the Queens Borough President, at 120-55 Queens Boulevard, Room 226, Kew Gardens, NY 11424.

CD Q06 - ULURP #200178 ZMQ - IN THE MATTER OF an application submitted by 63-68 RWKOP LLC, pursuant to Sections 197-c and 201 of the New York City Charter for an amendment of the Zoning Map, Section No. 14a:

1. eliminating from within an existing R4 District, a C2-2 District, bounded by Austin Street, a line 100 feet southeasterly of 63rd Drive, the northerly boundary line of the Long Island Railroad Main Line Right-of-Way, and 63rd Drive;
2. changing from an R4 District, to an R7A District property, bounded by Austin Street, a line 100 feet southeasterly of 63rd Drive, the northerly boundary line of the Long Island Railroad Main Line Right-of-Way, and 63rd Drive;
3. establishing within the proposed R7A District, a C2-3 District, bounded by Austin Street, a line 100 feet southeasterly of 63rd Drive, the northerly boundary line of the Long Island Railroad Main Line Right-of-Way, and 63rd Drive;

as shown on a diagram (for illustrative purposes only), dated October 5, 2020, and subject to the conditions of CEQR Declaration E-568. (Related application ULURP #200179 ZRQ)

CD Q06 - ULURP #200179 ZRQ - IN THE MATTER OF an application filed by 63-68 RWKOP LLC, pursuant to Sections 200 and 201 of the New York City Charter, to amend Appendix F of the New York City Zoning Resolution establishing and mapping the area to be rezoned as a Mandatory Inclusionary Housing Area in Rego Park, Community District 6, Borough of Queens. (Related application ULURP #200178 ZMQ)

CD Q13 – ULURP # 200190 ZMQ – IN THE MATTER OF an application submitted by Munir M. Islam, pursuant to Sections 197-c and 201 of the New York City Charter for an amendment of the Zoning Map, Section No. 15a, by establishing within an existing R2 District a C2-3 District bounded by Hillside Avenue, 215th Street, a line 100 feet southeasterly of Hillside Avenue and Vanderveer Street, Block 10673, Lots 8-12, p/o 3 and p/o 15, Community District 13, Borough of Queens, as shown on a diagram (for illustrative purposes only), dated September 14, 2020, and subject to the conditions of CEQR Declaration E-574.

CD Q13 – ULURP # 200252 ZMQ – IN THE MATTER OF an application submitted by Marino Plaza 63-12 LLC, pursuant to Sections 197-c and 201 of the New York City Charter for an amendment of the Zoning Map, Section No. 15c:

1. eliminating from within an existing R4 District, a C1-3 District, bounded by a line 80 feet northwesterly of Jericho Turnpike, 246th Street, Jericho Turnpike, and 245th Street; and
2. establishing within an existing R4 District, a C2-3 District, bounded by a line 80 feet northwesterly of Jericho Turnpike, 246th Street, Jericho Turnpike, and 245th Street;

as shown on a diagram (for illustrative purposes only), dated October 5, 2020, on Block 8659, Lot 1, Community District 13, Borough of Queens.

CD Q07 – ULURP #210005 PCQ – IN THE MATTER OF an application submitted by the Department of Sanitation (DSNY) and the Department of Citywide Administrative Services (DCAS), pursuant to Section 197-c of the New York City Charter, for the site selection and acquisition of property, located at 122-10 31st Avenue (Block 4378, Lot 18 and Block 4377, Lot 29 and 30) for use as an overflow parking lot for the Queens 7/7A Garages, Borough of Queens, Community District 7.

d1-3

CITY COUNCIL

■ PUBLIC HEARINGS

NOTICE IS HEREBY GIVEN that the Council has scheduled the following remote public hearing on the matter indicated below:

The Subcommittee on Landmarks, Public Sitings, and Dispositions, will hold a remote public hearing on the following matters, commencing at 2:00 P.M. on December 2, 2020, at <https://council.nyc.gov/livestream/>. Please visit <https://council.nyc.gov/testify/> in advance for information about how to testify and how to submit written testimony.

PUBLIC SCHOOL 48

(NOW P75Q AT P.S. 48, THE ROBERT E. PEARY SCHOOL)

QUEENS CB - 12 20215007 HIQ (N 210188 HIQ)

The designation by the Landmarks Preservation Commission of the Public School 48 (now P75Q at P.S. 48, The Robert E. Peary School) (Tax Map Block 10144, Lot 42), as an historic landmark (DL-519/LP-2646), submitted pursuant to Section 3020 of the New York City Charter and Section 25-303 of the Administrative Code of the City of New York.

NYC HEALTH & HOSPITALS/WOODHULL II

BROOKLYN CB - 3 20215010 HHK

Application submitted by the New York City Health and Hospitals Corporation, pursuant to Section 7385(6) of the HHC Enabling Act, for approval to lease a parcel of land on the campus of NYC Health and Hospitals/Woodhull in Brooklyn to Comunilife, Inc., to be used for the development of an eight story multifamily residential building, Borough of Brooklyn, Council District 36, Community District 3.

For questions about accessibility and requests for additional accommodations, please contact swerts@council.nyc.gov or nbenjamin@council.nyc.gov or (212) 788-6936 at least three (3) business days before the hearing.

Accessibility questions: Kaitlin Greer, kgreer@council.nyc.gov, by: Friday, November 27, 2020, 3:00 P.M.



n25-d2

NOTICE IS HEREBY GIVEN that the Council has scheduled the following remote public hearing on the matter indicated below:

The Subcommittee on Zoning and Franchises will hold a remote public hearing on the following matters, commencing, at 10:00 A.M., on December 7, 2020, at <https://council.nyc.gov/livestream/>. Please visit <https://council.nyc.gov/testify/>

in advance for information about how to testify and how to submit written testimony.

**265 FRONT STREET REZONING C 150178 ZMK
BROOKLYN CB - 2**

Application submitted by Michael Spinard, pursuant to Sections 197-c and 201 of the New York City Charter for an amendment of the Zoning Map, Section No. 12d:

1. changing from an M1-2 District to an R6A District property, bounded by a line midway between Water Street and Front Street, a line 70 feet easterly of Gold Street, Front Street, and Gold Street; and
2. establishing within the proposed R6A District a C2-4 District, bounded by a line midway between Water Street and Front Street, a line 70 feet easterly of Gold Street, Front Street, and Gold Street;

as shown on a diagram (for illustrative purposes only) dated January 21, 2020, and subject to the conditions of CEQR Declaration E-560.

**265 FRONT STREET REZONING N 180178 ZRK
BROOKLYN CB - 2**

Application submitted by Michael Spinard, pursuant to Section 201 of the New York City Charter, for an amendment of the Zoning Resolution of the City of New York, modifying APPENDIX F for the purpose of establishing a Mandatory Inclusionary Housing area.

Matter underlined is new, to be added;
Matter ~~struck out~~ is to be deleted;
Matter within # # is defined in Section 12-10;
* * * indicates where unchanged text appears in the Zoning Resolution

* * *

APPENDIX F

Inclusionary Housing Designated Areas and Mandatory Inclusionary Housing Areas

* * *

BROOKLYN

* * *

Brooklyn Community District 2

* * *

Map 10 - [date of adoption]



Mandatory Inclusionary Housing Area *see Section 23-154(d)(3)*

Area 10 — [date of adoption] — MIH Program Option 2

Portion of Community District 2, Brooklyn

* * *

**1501-1555 60TH STREET REZONING C 200086 ZMK
BROOKLYN CB - 12**

Application submitted by 1529-33 60th Street LLC, pursuant to Sections 197-c and 201 of the New York City Charter for an amendment of the Zoning Map, Section No. 22d:

1. changing from an M1-1 District to an R7A District property, bounded by 15th Avenue, a line midway between and 59th Street and 60th Street, a line 460 feet southeasterly of 15th

Avenue, the northerly boundary line of the Long Island Railroad right-of-way (Bay Ridge Division);

- 2. establishing within the proposed R7A District a C2-4 District, bounded by 15th Avenue, a line midway between and 59th Street and 60th Street, a line 460 feet southeasterly of 15th Avenue, the northerly boundary line of the Long Island Railroad right-of-way (Bay Ridge Division);

as shown on a diagram (for illustrative purposes only) dated January 6, 2020, and subject to the conditions of CEQR Declaration E-556.

**1501-1555 60TH STREET REZONING
BROOKLYN CB - 12 N 200087 ZRK**

Application submitted by 1529-33 60th Street LLC, pursuant to Section 201 of the New York City Charter, for an amendment of the Zoning Resolution of the City of New York, modifying APPENDIX F for the purpose of establishing a Mandatory Inclusionary Housing area.

Matter underlined is new, to be added;
Matter ~~struck out~~ is to be deleted;
Matter within # # is defined in Section 12-10;
* * * indicates where unchanged text appears in the Zoning Resolution

**APPENDIX F
Inclusionary Housing Designated Areas and Mandatory Inclusionary Housing Areas**

BROOKLYN

Brooklyn Community District 12

Map 2 - [date of adoption]

[PROPOSED MAP]



Mandatory Inclusionary Housing Program Area (see Section 23-154(d)(3))
Area 2 — [date of adoption] — MIH Program Option 1 and Option 2

Portion of Community District 12, Brooklyn

**312 CONEY ISLAND AVENUE REZONING
BROOKLYN CB - 7 C 200094 ZSK**

Application submitted by 312 Coney Island Avenue, LLC, pursuant to Sections 197-c and 201 of the New York City Charter for the grant of a special permit, pursuant to Section 74-533 of the Zoning Resolution to waive the required number of accessory off-street parking spaces for dwelling units in a development within a Transit Zone, that includes, at least 20 percent of all dwelling units as income-restricted housing units, in connection with a proposed mixed-use development on property, located, at 312 Coney Island Avenue (Block 5322, Lots 10 and 20), in an R8A/C2-4* District, within the Special Ocean Parkway District.

* Note: The site is proposed to be rezoned by changing an existing C8-2 District to an R8A District, and establishing within the proposed R8A District a C2-4 District, under a concurrent related application for a Zoning Map change (C 200092 ZMK).

For questions about accessibility and requests for additional accommodations, please contact swerts@council.nyc.gov or

nbenjamin@council.nyc.gov or (212) 788-6936, at least three (3) business days before the hearing.

Accessibility questions: Maria Sabalvaro, msabalvaro@council.nyc.gov, by: Wednesday, December 2, 2020, 3:00 P.M.



d1-7

CITY PLANNING COMMISSION

PUBLIC HEARINGS

In support of the City's efforts to contain the spread of COVID-19, the City Planning Commission will hold a remote public hearing, via the teleconferencing application Zoom, at 10:00 A.M. Eastern Daylight Time, on Wednesday, December 2, 2020, regarding the calendar items listed below.

The meeting will be live streamed through Department of City Planning's (DCP's) website and accessible from the following webpage, which contains specific instructions on how to observe and participate, as well as materials relating to the meeting: <https://www1.nyc.gov/site/nycengage/events/city-planning-commission-public-meeting/287003/1>.

Members of the public should observe the meeting through DCP's website.

Testimony can be provided verbally by joining the meeting using either Zoom or by calling the following number and entering the information listed below:

877 853 5247 US Toll-free
888 788 0099 US Toll-free

(253) 215-8782 (Toll number)

(213) 338-8477 (Toll number).

Meeting ID: **618 237 7396**
[Press # to skip the Participation ID]
Password: 1

To provide verbal testimony via Zoom please follow the instructions available through the above webpage.

Written comments will also be accepted until 11:59 P.M., one week before the date of vote. Please use the CPC Comments form that is accessible through the above webpage.

Please inform the Department of City Planning if you need a reasonable accommodation, such as a sign language interpreter, in order to participate in the meeting. The submission of testimony, verbal or written, in a language other than English, will be accepted, and real time interpretation services will be provided based on available resources. Requests for a reasonable accommodation or foreign language assistance during the meeting should be emailed, to AccessibilityInfo@planning.nyc.gov, or made by calling [212-720-3508]. Requests must be submitted at least five business days before the meeting.

**BOROUGH OF BROOKLYN
Nos. 1 & 2
16TH AVENUE REZONING
No. 1**

CD 12 C 200062 ZMK
IN THE MATTER OF an application submitted by Borough Park Realty, LLC, pursuant to Sections 197-c and 201 of the New York City Charter for an amendment of the Zoning Map, Section No. 22d:

- 1. eliminating from within an existing R5 District a C2-2 District bounded by 58th Street, 16th Avenue, 59th Street and a line 150 feet northwesterly of 16th Avenue; and
- 2. changing from an existing R5 District a C4-4A District property, bounded by 58th Street, 16th Avenue, 59th Street and a line 100 feet northwesterly of 16th Avenue;

as shown on a diagram (for illustrative purposes only), dated February 18, 2020, and subject to the conditions of CEQR Declaration E-565.

No. 2

CD 12 N 200063 ZRK
IN THE MATTER OF an application submitted by Borough Park Realty, LLC, pursuant to Section 201 of the New York City Charter, for an amendment of the Zoning Resolution of the City of New York, modifying APPENDIX F for the purpose of establishing a Mandatory Inclusionary Housing area.

Matter underlined is new, to be added;
Matter ~~struck out~~ is to be deleted;
Matter within # # is defined in Section 12-10;
* * * indicates where unchanged text appears in the Zoning Resolution

* * *

APPENDIX F
Inclusionary Housing Designated Areas and Mandatory
Inclusionary Housing Areas

* * *

BROOKLYN

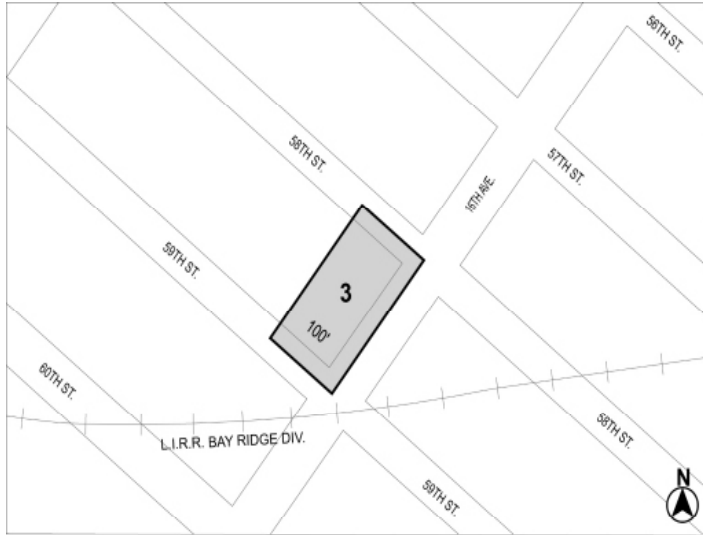
* * *

Brooklyn Community District 12

* * *

Map 3 – [date of adoption]

[PROPOSED MAP]



█ Mandatory Inclusionary Housing Area see Section 23-154(d)(3)
Area 3 — [date of adoption] MIH Program Option 1 and Option 2

Portion of Community District 12, Brooklyn

* * *

BOROUGH OF QUEENS
Nos. 3 & 4
42-11 9TH STREET SPECIAL PERMIT
No. 3

CD 2 C 200303 ZSQ
IN THE MATTER OF an application submitted by RXR 42-11 9th Holdings LLC, pursuant to Sections 197-c and 201 of the New York City Charter for the grant of a special permit, pursuant to Section 74-96* (Industrial Business Incentive Areas) of the Zoning Resolution to allow an increase in the maximum permitted floor area ratio in accordance with Section 74-963 (Permitted floor area increase) and, in conjunction therewith, to modify the quantity and size of the loading requirements of Section 44-50, in connection with a proposed twenty-story commercial building within an Industrial Business Incentive Area specified on the maps in Section 74-968 (Maps of Industrial Business Incentive Areas), on property located at 42-11 9th Street (Block 461, Lot 16), in an M1-4 District.

*Note: Section 74-96 is proposed to be changed under a concurrent related application (N 200304 ZRQ) for a zoning text change.

Plans for this proposal are on file with the City Planning Commission and may be seen at 120 Broadway, 31st Floor, New York, NY 10271-0001.

No. 4

CD 2 N 200304 ZRQ
IN THE MATTER OF an application submitted by RXR 42-11 9th Holdings LLC, pursuant to Section 201 of the New York City Charter, for an amendment of the Zoning Resolution of the City of New York, adding an Industrial Business Incentive Area to Article VII, Chapter 4 (Special Permits by the City Planning Commission) and updates to Section 74-76 (Modifications of Use, Bulk, Parking and Loading Regulations in Industrial Business Incentive Areas).

Matter underlined is new, to be added;
Matter ~~struck out~~ is to be deleted;
Matter within # # is defined in Section 12-10;
*** indicates where unchanged text appears in the Zoning Resolution.

ARTICLE VII
ADMINISTRATION

Chapter 4
Special Permits by the City Planning Commission

* * *

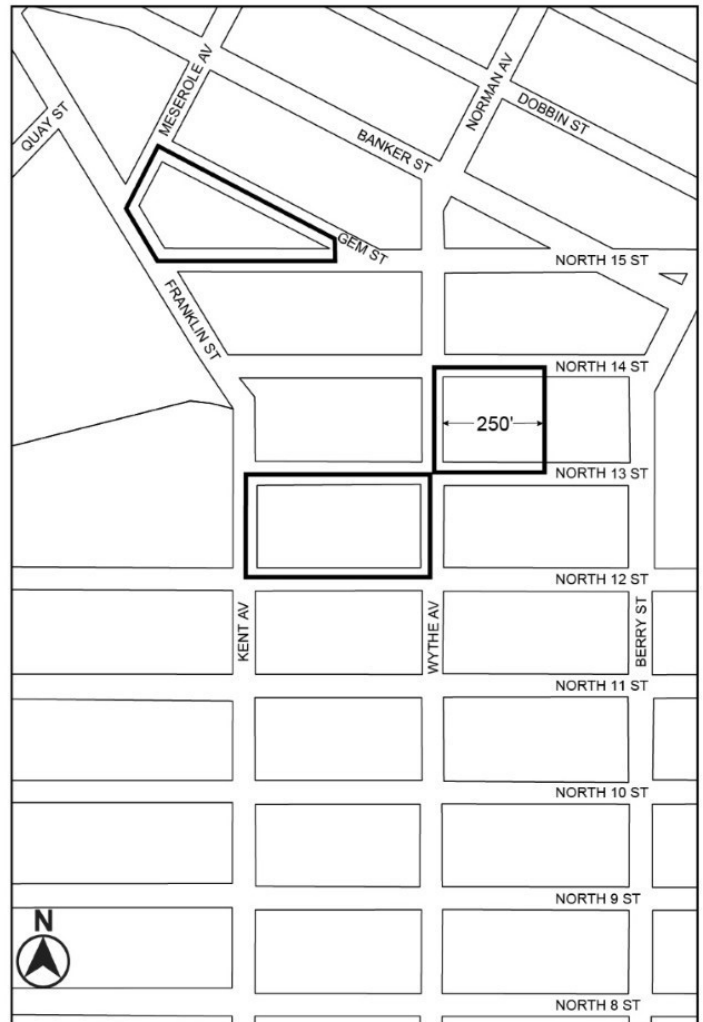
74-96
Modification of Use, Bulk, Parking and Loading Regulations in
Industrial Business Incentive Areas

[Yard modification provision moved to 74-964
and area specification provision (i.e., map) moved to Section 74-968]

For #developments# or #enlargements# on #zoning lots# located within any Industrial Business Incentive Area specified on the maps in this Section 74-968 (Maps of Industrial Business Incentive Areas), the City Planning Commission may increase the maximum permitted #floor area ratio# and modify the #use#, #bulk# and #public plaza# regulations as set forth in accordance with Section 74-962 74-963 (Permitted Floor area increase and public plaza modifications in Industrial Business Incentive Areas). In conjunction with such #floor area# increase, The the Commission may also modify permit modifications to other #bulk# regulations, provisions for publicly accessible open spaces, as well as parking and loading requirements for such #developments# or #enlargements#, pursuant to Section 74-963 74-964 (Parking and loading modifications in Industrial Business Incentive Areas Modifications in conjunction with a floor area increase). All applications for a special permit pursuant to this Section, inclusive, shall be subject to the requirements, conditions and findings set forth in Section 74-962 (Application requirements), Section 74-965 (Conditions), Section 74-966 (Findings), and Section 74-967 (Compliance, recordation and reporting requirements).

For #developments# or #enlargements# receiving a #floor area# increase pursuant to this Section, Section 43-20 (YARD-REGULATIONS), inclusive, shall be modified as follows: #rear yard# regulations shall not apply to any #development# or #enlargement# on a #through lot#.

Map of Industrial Business Incentive Areas



█ Industrial Business Incentive Area

Portion of Community District 1, Borough of Brooklyn

74-961
Definitions

74-962
Floor area increase and public plaza modifications in Industrial Business Incentive Areas
Application requirements

[NOTE: Floor area provisions moved to Section 74-963. Application requirement provisions remain in this Section]

In Industrial Business Incentive Areas, the City Planning Commission may increase the maximum floor area ratio on a zoning lot in accordance with the Table in this Section. For developments or enlargements in the district indicated in Column A, the base maximum floor area ratio on a zoning lot, Column B, may be increased by 3.5 square feet for each square foot of required industrial uses up to the maximum floor area ratio for all uses on the zoning lot, Column E, provided that such development or enlargement does not include a transient hotel, and that such additional floor area is occupied by required industrial uses and incentive uses up to the maximum floor area ratio set forth in Column C (Maximum Additional Floor Area Ratio for Required Industrial Uses), and Column D (Maximum Additional Floor Area Ratio for Incentive Uses), respectively.

FLOOR AREA INCREASE PERMITTED IN INDUSTRIAL-BUSINESS INCENTIVE AREAS

Table with 5 columns: District, Base Maximum Floor Area Ratio, Maximum Additional Floor Area Ratio for Required Industrial Uses, Maximum Additional Floor Area Ratio for Incentive Uses, Maximum Floor Area Ratio for All Uses. Row 1: M1-2, 2.0, 0.8, 2.0, 4.8

For such developments or enlargements that, pursuant to this Section, increase their permitted floor area, and provide a public plaza, the Commission may also increase the maximum height of such development or enlargement and may modify the requirements for public plazas set forth in Section 37-70 (PUBLIC PLAZAS). Applications for such floor area increases and modifications are subject to the requirements, conditions and findings set forth in this Section.

(a) Application requirements

All applications for a special permit pursuant to this Section shall include the following:

- (1)(a) site plans and elevations which shall establish distribution of floor area, height and setback, sidewalk widths, primary business entrances, including parking and loading, yards and public plazas publicly accessible open space, signage and lighting;
(2)(b) floor plans of all floors which shall establish the location, access plan and dimensions of freight elevators and loading areas and the location of floor area dedicated to required industrial uses and incentive uses;
(3)(c) drawings that show, within a 600-foot radius, the location and type of uses, the location, dimensions and elements of off-site open areas including streets, waterfront and upland parcels, elements of a Waterfront Access Plan, as applicable, and the location of street trees and street furniture and any other urban design elements. Where applicable, for applications in Industrial Business Incentive Area 1, the plans shall demonstrate that any public plaza publicly accessible open space provided meets the requirements of paragraph (b)(5)(f) of this Section 74-965 (Conditions); and
(4)(d) for zoning lots in flood zones, flood protection plans, which shall show base flood elevations and advisory base flood elevations, as applicable, location of mechanical equipment, areas for storage of any hazardous materials and proposed structural or design elements intended to mitigate the impacts of flood and storm events.

(b) Conditions

[Note: Conditions moved to Section 74-965]

(1) Minimum amount of required industrial uses

Required industrial uses shall occupy a minimum of 5,000 square feet of horizontally contiguous floor area and shall be served by loading areas and freight elevators with sufficient capacity.

(2) Minimum sidewalk width

All developments and horizontal enlargements that front upon a street line shall provide a sidewalk with a minimum width of 15 feet along the entire frontage of the zoning lot. Such sidewalk, and any open area on the zoning lot required to meet such minimum width shall be improved as a sidewalk to Department of Transportation standards; shall be at the same level as the adjoining public sidewalk; and shall be accessible to the public at all times. For the purposes of applying the street wall location requirements and the height and setback regulations of paragraph (b)(3) of this Section, any sidewalk widening line shall be considered to be the street line.

(3) Height and setback

The height and setback regulations of the applicable zoning district shall apply as modified by the provisions of this paragraph.

(i) The street wall of any building shall be located on the street line and shall extend to a height not lower than a minimum base height of 40 feet and not higher than a maximum base height of 75 feet or the height of the building, whichever is less. At least 70 percent of the aggregate width of such street wall below 12 feet shall be located at the street line and no less than 70 percent of the aggregate area of the street wall up to the base height shall be located at the street line. However, up to a width of 130 feet of such street wall located on the short end of the block may be set back from the street line to accommodate a public plaza.

(ii) The height of a building or other structure, or portion thereof, located within 10 feet of a wide street or within 15 feet of a narrow street shall not exceed a maximum base height of 75 feet. Permitted obstructions as set forth in Section 43-42 shall be modified to include dormers above the maximum base height within the front setback area, provided that on any street frontage, the aggregate width of all dormers at the maximum base height does not exceed 50 percent of the street wall and a maximum height of 110 feet. Beyond 10 feet of a wide street and 15 feet of a narrow street, the height of a building or other structure shall not exceed a maximum building height of 110 feet. All heights shall be measured from the base plane. Where a public plaza is provided pursuant to paragraph (b)(5) of this Section, such maximum building height may be increased to 135 feet.

(iii) Along the short dimension of a block, up to 130 feet of such street wall may be set back from the street line to accommodate a public plaza, and a street wall located at the street line that occupies not more than 40 percent of the short end of the block may rise without setback to the maximum building height.

(4) Ground floor design

(i) The ground floor level street walls and ground floor level walls fronting on a public plaza of a development or horizontal enlargement shall be glazed with transparent materials which may include show windows, transom windows or glazed portions of doors. Such transparent materials shall occupy at least 50 percent of the surface area of such street wall, measured between a height of two feet above the level of the adjoining sidewalk or public plaza and a height of 12 feet above the level of the first finished floor above curb level. The floor level behind such transparent materials shall not exceed the level of the window sill for a depth of at least four feet, as measured perpendicular to the street wall. The ground floor transparency requirements of this paragraph (b)(4)(i) shall not apply to uses listed in Use Groups 11, 16, 17 and 18, or to accessory loading berths or garage entrances; or

(ii) For zoning lots within flood hazard areas, in lieu of the requirements of paragraph (b)(4)(i) of this Section, the provisions of Section 64-22 (Transparency Requirements) shall apply; and

(iii) For any street wall greater than 40 feet in width that does not require glazing, as specified in paragraphs (b)(4)(i) or (b)(4)(ii) of this Section, as applicable, the facade, measured between a height of two feet above the level of the adjoining sidewalk and a height of 12 feet above the level of the first finished floor above curb level, shall incorporate design elements, including lighting and wall art, or physical articulation.

(5)Public plazas

A public plaza shall contain an area of not less than 12 percent of the lot area of the zoning lot and a minimum of at least 2,000 square feet in area. All public plazas shall comply with the provisions set forth in Section 37-70, inclusive, except that certification requirements of Sections 37-73 (Kiosks and Open Air Cafes) and 37-78 (Compliance) shall not apply.

(6)Signs

(i) In all Industrial Business Incentive Areas, signs are subject to the regulations applicable in C6-4 Districts as set forth in Section 32-60, inclusive. Information signs provided pursuant to paragraph (b)(6)(ii) of this Section shall not count towards the maximum permitted surface area regulations of Section 32-64 (Surface Area and Illumination Provisions), inclusive.

(ii) An information sign shall be provided for all buildings subject to the use restrictions of this special permit. Such required sign shall be mounted on an exterior building wall adjacent to and no more than five feet from all primary entrances of the building. The sign shall be placed so that it is directly visible, without any obstruction, to persons entering the building, and at a height no less than four feet and no more than five and a half feet above the adjoining grade. Such sign shall be legible, no less than 12 inches by 12 inches in size and shall be fully opaque, non-reflective and constructed of permanent, highly durable materials. The information sign shall contain the name and address of the building in lettering no less than three-quarters of an inch in height; and the following statement in lettering no less than one-half of an inch in height, "This building is subject to Industrial Business Incentive Area (IBIA) regulations which require a minimum amount of space to be provided for specific industrial uses." The information sign shall include the Internet URL, or other widely accessible means of electronically transmitting and displaying information to the public, where the information required in paragraph (e) of this Section is available to the public.

(c)Findings

[NOTE: Findings moved to Section 74-966]

In order to grant an increase of the maximum permitted floor area ratio and modification of public plaza regulations, the Commission shall find that such increase or modification:

- (1) will promote a beneficial mix of required industrial and incentive uses;
(2) will result in superior site planning, harmonious urban design relationships and a safe and enjoyable streetscape;
(3) will result in a building that has a better design relationship with surrounding streets and adjacent open areas;
(4) will result in a development or enlargement that will not have an adverse effect on the surrounding neighborhood; and
(5) of the public plaza requirements will result in a public plaza of equivalent or greater value as a public amenity.

The Commission may prescribe appropriate additional conditions and safeguards to minimize adverse effects on the character of the surrounding area.

(d)Compliance and recordation

[NOTE: Compliance and recordation requirements moved to Section 74-967]

Failure to comply with a condition or restriction in a special permit granted pursuant to Section 74-96 (Modification of Use, Bulk, Parking and Loading Regulations in Industrial Business Incentive Areas), inclusive, or with applicable approved plans, or with provisions of paragraphs (d), (e) and (f), inclusive, shall constitute a violation of this Resolution and may constitute the basis for denial or revocation of a building permit or certificate of occupancy, or for a revocation of such special permit, and for the implementation of all other applicable remedies.

A Notice of Restrictions, the form and content of which shall be satisfactory to the Commission, for a property subject to use restrictions or public plaza requirements, as

applicable, pursuant to this Section, shall be recorded against the subject tax lot in the Office of the City Register or, where applicable, in the County Clerk's office in the county where the tax lot is located.

The filing and recordation of such Notice of Restrictions shall be a precondition to the issuance of any building permit utilizing the provisions set forth in this Section. The recording information shall be referenced on the first certificate of occupancy to be issued after such notice is recorded, as well as all subsequent certificates of occupancy, for as long as the restrictions remain in effect. No temporary certificate of occupancy for any portion of the building to be occupied by incentive uses shall be issued until a temporary certificate of occupancy for the core and shell is issued for all portions of the building required to be occupied by required industrial uses.

(e)Periodic notification by owner

[NOTE: Periodic notification requirements moved to Section 74-967]

No later than the 20th day after the lease executed by a new tenant permits occupancy of any required industrial space, the owner of a building subject to use restrictions of this Section shall provide the following information at the designated Internet URL, or other widely accessible means of electronically transmitting and displaying information to the public pursuant to paragraph (b)(6)(ii) of this Section. If no new tenant executes a lease for any required industrial space within the calendar year, such information shall be provided no later than the 20th day of the following calendar year. Such electronic information source shall be accessible to the general public at all times and include the information specified below:

- (1) the date of the most recent update of this information;
(2) total floor area of the required industrial uses in the development;
(3) a digital copy of all approved special permit drawings pursuant to paragraph (a)(1) through (a)(4) of this Section;
(4) the name of each business establishment occupying floor area reserved for required industrial uses. Such business establishment name shall include that name by which the establishment does business and is known to the public. For each business establishment, the amount of floor area, the Use Group, subgroup and specific use as listed in this Resolution shall also be included;
(5) contact information, including the name of the owner of the building and the building management entity, if different, the name of the person designated to manage the building, and the street address, current telephone number and e-mail address of the management office. Such names shall include the names by which the owner and manager, if different, do business and are known to the public; and
(6) all prior periodic notification information required pursuant to the provisions of this paragraph (e). However, such notification information that is older than four years from the date of the most recent update need not be included.

(f)Annual reporting by qualified third party

[NOTE: Annual reporting requirements moved to Section 74-967]

No later than June 30 of each year, beginning in the first calendar year following the calendar year in which a temporary or final certificate of occupancy was issued for a building subject to use restrictions of this Section, the owner of a building subject to use restrictions of this Section shall cause to be prepared a report on the existing conditions of the building, as of a date of inspection which shall be no earlier than May 15 of the year in which the report is filed.

The inspection shall be preceded by an annual notification letter from the owner of a building subject to use restrictions of this Section to all the required industrial use tenants of the building announcing the date of such inspection, that the organization conducting the inspection shall have access to the spaces occupied by required industrial uses, and encouraging the tenants to provide information including, but not limited to, the number of employees for each such space, to the organization.

The owner of a #building# subject to #use# restrictions of this Section shall cause such report to be prepared by either an organization under contract with the City to provide inspection services, or on the Department of Small Business Services list of certified firms that provides such inspection services, or by an organization that the Commissioner of the Department of Small Business Services determines to be qualified to produce such report, provided that any such organization selected by the owner to prepare such report shall have a professional engineer or a registered architect, licensed under the laws of the State of New York, certify the report. Such report shall be in a form provided by the Director of the Department of City Planning, and shall include all of the information required pursuant to the provisions of paragraph (e) of this Section, and additional information as set forth in this paragraph (f):

- (1) a description of each establishment including the North American Industry Classification System (NAICS) code and number of employees;
- (2) the total amount of #required industrial use floor area# that is vacant, as applicable;
- (3) the average annual rent for the portions of the #building#, in the aggregate, required to be occupied by #required industrial uses#. However, prior to 36 months from the date of execution of a lease by the first #required industrial use# tenant in the building, no such figure shall be required to be included in any report due pursuant to this paragraph (f). For all calendar years following the year in which the first average annual rent figure is required to be submitted as part of an annual report, the average annual rent figure reported shall be for the annual average rent for the calendar year two years prior to the year in which the report is due; and
- (4) the number of new leases executed during the calendar year, categorized by lease duration, in five year increments from zero to five years, five to 10 years, 10 to 15 years, 15 to 20 years and 20 years or greater.

The report shall be submitted to the Director of the Department of City Planning by any method, including e-mail or other electronic means, acceptable to the Director. The applicable Community Board, Borough President and local City Council member shall be included in such transmission.

74-963

Parking and loading modifications in Industrial Business Incentive Areas

[NOTE: Parking and loading provisions moved to paragraph (c) of Section 74-964 and required findings moved to Section 74-966]

In association with an application for a special permit for #developments# or #enlargements# pursuant to Section 74-962 (Floor area increase and public plaza modifications in Industrial Business Incentive Areas), the City Planning Commission may reduce or waive the off-street parking requirements set forth in Section 44-20 (REQUIRED ACCESSORY OFF-STREET PARKING SPACES FOR MANUFACTURING, COMMERCIAL OR COMMUNITY FACILITY USES), inclusive, not including bicycle parking, and may also reduce or waive the loading berth requirements as set forth in Section 44-50 (GENERAL PURPOSES), inclusive, provided that the Commission finds that:

- (a) such reduction or waiver will not create or contribute to serious traffic congestion and will not unduly inhibit vehicular and pedestrian movement;
- (b) the number of curb cuts provided are the minimum required for adequate access to off-street parking and loading berths, and such curb cuts are located so as to cause minimum disruption to traffic, including vehicular, bicycle and pedestrian circulation patterns;
- (c) the #streets# providing access to the #development# or #enlargement# are adequate to handle the traffic generated thereby, or provision has been made to handle such traffic; and
- (d) the reduction or waiver of loading berths will not create or contribute to serious traffic congestion or unduly inhibit vehicular and pedestrian movement.

The Commission may prescribe appropriate additional conditions and safeguards to minimize adverse effects on the character of the surrounding area.

Permitted floor area increase

[NOTE: Permitted floor area increase provisions moved from Section 74-962, and modified]

In Industrial Business Incentive Areas, the City Planning Commission may increase the maximum #floor area ratio# on a #zoning lot# in accordance with the Table in this Section.

For #developments# or #enlargements# in the district indicated in Column A, for each square foot of #required industrial uses#, the base maximum #floor area ratio# on a #zoning lot#, set forth in Column B, may be increased by 3.5 square feet for each square foot of #required industrial uses#, up to the maximum #floor area ratio# for all #uses# on the #zoning lot#, as set forth in Column E, provided that such #development# or #enlargement# does not include a #transient hotel#, and that such additional increase in #floor area# is occupied by #required industrial uses# and #incentive uses# up to the maximum #floor area ratio# set forth in Column C (Maximum Additional #Floor Area Ratio# for #Required Industrial Uses#), and Column D (Maximum Additional #Floor Area Ratio# for #Incentive Uses#), respectively. In no event shall such #development# or #enlargement# include a #transient hotel#.

FLOOR AREA INCREASE PERMITTED IN INDUSTRIAL BUSINESS INCENTIVE AREAS

A	B	C	D	E
District	Base Maximum #Floor Area Ratio#	Maximum Additional #Floor Area Ratio# for #Required Industrial Uses#	Maximum Additional #Floor Area Ratio# for #Incentive Uses#	Maximum #Floor Area Ratio# for All #Uses#
M1-2	2.0	0.8	2.0	4.8
M1-4	2.0	1.3	3.2	6.5

For such #developments# or #enlargements# that, pursuant to this Section, increase their permitted #floor area#, and provide a #public plaza#, the Commission may also increase the maximum height of such #development# or #enlargement# and may modify the requirements for #public plazas# set forth in Section 37-70 (PUBLIC PLAZAS).

Applications for such #floor area# increases and modifications are eligible for modifications set forth in Section 74-964 (Modifications in conjunction with a floor area increase), and are subject to the requirements, conditions and findings set forth in this Section: Section 74-965 and findings set forth in Section 74-966.

74-964

Modifications in conjunction with a floor area increase

In Industrial Business Incentive Areas, the City Planning Commission may modify the following in conjunction with an application for a #floor area# increase pursuant to Section 74-963 (Permitted floor area increase).

[NOTE: Parking and loading provisions moved from Section 74-963 to paragraph (c) here, and modified]

(a) Bulk modifications

(1) Yard regulations

In all Industrial Business Incentive Areas, the #rear yard# regulations set forth in Section 43-20 (YARD REGULATIONS), inclusive, shall be modified pursuant to the provisions of paragraph (c) of Section 74-965 (Conditions). In addition, the Commission may modify any other #yard# regulations set forth in Section 43-20, inclusive.

(2) Height and setback regulations

(i) In Industrial Business Incentive Area 1, the height and setback regulations of Section 43-40 (HEIGHT AND SETBACK REGULATIONS), inclusive, shall be modified pursuant to the conditions of paragraph (d) of Section 74-965.

(ii) In Industrial Business Incentive Area 2, the Commission may modify the height and setback regulations of Section 43-40, inclusive.

(b) Modification for publicly accessible open space

In Industrial Business Incentive Area 1, where a publicly accessible open space is provided pursuant to paragraph (f) of Section 74-965, the Commission may modify the provisions of Section 37-70 (PUBLIC PLAZAS), inclusive.

(c) Parking and loading modifications

In association with an application for a special permit for developments or enlargements pursuant to Section 74-962 (Floor area increase and public plaza modifications

in Industrial Business Incentive Areas; In all Industrial Business Incentive Areas, the City Planning Commission may reduce or waive the off-street parking requirements set forth in Section 44-20 (REQUIRED ACCESSORY OFF-STREET PARKING SPACES FOR MANUFACTURING, COMMERCIAL OR COMMUNITY FACILITY USES), inclusive, not including bicycle parking, and may also reduce or waive the loading berth requirements as set forth in Section 44-50 (GENERAL PURPOSES), inclusive, provided that the Commission finds that,

74-965 Conditions

[NOTE: Yard provisions moved from Section 74-96 and modified; Conditions provisions moved from paragraph (b) of Section 74-962 and modified]

(b) Conditions

In Industrial Business Incentive Areas, applications for floor area# increases pursuant to Section 74-963 (Permitted floor area increase) and modifications pursuant to Section 74-964 (Modifications in conjunction with a floor area increase), are subject to the following conditions:

(1)(a) Minimum amount of required industrial uses#

Required industrial uses# shall occupy a minimum of 5,000 square feet of horizontally contiguous floor area# of 5,000 square feet in Industrial Business Incentive Area 1, and 2,500 square feet in Industrial Business Incentive Area 2, and shall be served by loading areas and freight elevators with sufficient capacity.

(2)(b) Minimum sidewalk width

In all Industrial Business Incentive Areas, All all developments# and horizontal enlargements# that front upon a street line# shall provide a sidewalk with a minimum width of 15 feet along the entire frontage of the zoning lot#. Such sidewalk, and any open area on the zoning lot# required to meet such minimum width shall be improved as a sidewalk to Department of Transportation standards; shall be at the same level as the adjoining public sidewalk; and shall be accessible to the public at all times. For the purposes of applying the street wall# location requirements and the height and setback regulations of paragraph (b)-(3) of this Section, any sidewalk widening line shall be considered to be the street line#.

(c) Yards

In all Industrial Business Incentive Areas, For developments# or enlargements# receiving a floor area# increase pursuant to this Section, Section 43-20 (YARD REGULATIONS), inclusive, shall be modified as follows: the rear yard# regulations set forth in Section 43-20 (YARD REGULATIONS), inclusive, shall not apply to any development# or enlargement# on a through lot# or the through lot# portion of a zoning lot#.

(3)(d) Height and setback

The height and setback regulations of the applicable zoning district shall apply as modified by the provisions of this paragraph. In Industrial Business Incentive Area 1, the street wall# location requirements and height and setback regulations of this paragraph shall apply to any development# or enlargement#. For the purposes of applying the provisions of this paragraph, any sidewalk widening line provided pursuant to the minimum sidewalk width requirement of paragraph (b) shall be considered the street line#. All heights shall be measured from the base plane#.

(i)(1) The street wall# of any building# shall be located on the street line# and shall extend to a height not lower than a minimum base height of 40 feet and not higher than a maximum base height of 75 feet or the height of the building#, whichever is less. At least 70 percent of the aggregate width of such street wall# below 12 feet shall be located at the street line# and no less than 70 percent of the aggregate area of the street wall# up to the base height shall be located at the street line#. However, up to a width of 130 feet of such street wall# located on the short end of the block# may be set back from the street line# to accommodate a public plaza# publicly accessible open space provided pursuant to paragraph (f) of this Section.

(ii)(2) The height of a building# or other structure#, or portion thereof, located within 10 feet of a wide street# or within 15 feet of a narrow street# shall not exceed a maximum base height of 75 feet. Permitted obstructions as set forth in Section 43-42 shall be modified to include dormers above the maximum base height within the front setback area, provided that on any street#

frontage, the aggregate width of all dormers at the maximum base height does not exceed 50 percent of the street wall# and a maximum height of 110 feet. Beyond 10 feet of a wide street# and 15 feet of a narrow street#, the height of a building# or other structure# shall not exceed a maximum building# height of 110 feet. All heights shall be measured from the base plane#. Where a public plaza# publicly accessible open space is provided pursuant to paragraph (b)(5)(f) of this Section, such maximum building# height may be increased to 135 feet.

(iii)(3) Along the short dimension of a block#, up to 130 feet of such street wall# may be set back from the street line# to accommodate a public plaza# publicly accessible open space provided pursuant to paragraph (f) of this Section, and a street wall# located at the street line# that occupies not more than 40 percent of the short end of the block# may rise without setback to the maximum building# height.

(4)(e) Ground floor design

In all Industrial Business Incentive Areas, the following shall apply:

(i)(1) The the ground floor level street walls#, and ground floor level walls fronting on a public plaza# publicly accessible open space of a development# or horizontal enlargement# provided pursuant to paragraph (f) of this Section, shall be glazed with transparent materials which may include show windows#, transom windows or glazed portions of doors. Such transparent materials shall occupy at least 50 percent of the surface area of such street wall#, measured between a height of two feet above the level of the adjoining sidewalk or public plaza# publicly accessible open space and a height of 12 feet above the level of the first finished floor above curb level#. The floor level behind such transparent materials shall not exceed the level of the window sill for a depth of at least four feet, as measured perpendicular to the street wall#. The ground floor transparency requirements of this paragraph (b)(4)(i) (e)(1) shall not apply to uses# listed in Use Groups 11, 16, 17 and 18, or to accessory# loading berths or garage entrances; or

(ii)(2) For for zoning lots# within flood hazard areas, in lieu of the requirements of paragraph (b)(4)(i) (e)(1) of this Section, the provisions of Section 64-22 (Transparency Requirements) shall apply; and

(iii)(3) For for any street wall# greater than 40 feet in width that does not require glazing, as specified in paragraphs (b)(4)(i) (e)(1) or (b)(4)(ii) (e)(2) of this Section, as applicable, the facade, measured between a height of two feet above the level of the adjoining sidewalk and a height of 12 feet above the level of the first finished floor above curb level#, shall incorporate design elements, including lighting and wall art, or physical articulation.

(5)(f) Public plazas# Publicly accessible open space

In Industrial Business Incentive Area 1, A public plaza# a publicly accessible open space shall be provided where the additional building# height provision of paragraph (d)(2) of this Section is used. Such publicly accessible open space shall contain an area of not less than 12 percent of the lot area# of the zoning lot# and a minimum of at least 2,000 square feet in area. In addition, All public plazas# such publicly accessible open space shall comply with the provisions set forth in Section 37-70 (PUBLIC PLAZAS), inclusive, except that certification requirements of Sections 37-73 (Kiosks and Open Air Cafes) and 37-78 (Compliance) shall not apply.

(6)(g) Signs

In all Industrial Business Incentive Areas, the following shall apply:

(i)(1) In all Industrial Business Incentive Areas, signs# are Signs# shall be subject to the regulations applicable in C6-4 Districts as set forth in Section 32-60 (SIGN REGULATIONS), inclusive. Information signs# provided pursuant to paragraph (b)(6)(ii) (g)(2) of this Section shall not count towards the maximum permitted surface area# regulations of Section 32-64 (Surface Area and Illumination Provisions), inclusive.

(ii)(2)An information #sign# shall be provided for all #buildings# subject to the #use# restrictions of this special permit. Such required #sign# shall be mounted on an exterior #building# wall adjacent to and no more than five feet from all primary entrances of the #building#. The #sign# shall be placed so that it is directly visible, without any obstruction, to persons entering the building, and at a height no less than four feet and no more than five and a half feet above the adjoining grade. Such #sign# shall be legible, no less than 12 inches by 12 inches in size and shall be fully opaque, non-reflective and constructed of permanent, highly durable materials. The information #sign# shall contain: the name and address of the building in lettering no less than three-quarters of an inch in height; and the following statement in lettering no less than one-half of an inch in height, "This building is subject to Industrial Business Incentive Area (IBIA) regulations which require a minimum amount of space to be provided for specific industrial uses." The information #sign# shall include the internet URL, or other widely accessible means of electronically transmitting and displaying information to the public, where the information required in paragraph (e)(b) of this Section 74-967 (Compliance, recordation and reporting requirements) is available to the public.

74-966 Findings

[NOTE: Findings of paragraph (a) and (b) moved from paragraph (c) of Section 74-962 and modified; findings of paragraph (c) moved from Section 74-963 and modified]

In order to grant an increase of the maximum permitted #floor area ratio# and modification of #public plaza# regulations additional #floor area# and any modifications to #bulk#, publicly accessible open space or parking and loading regulations, the City Planning Commission shall find that:

- (a)For all applications with a #floor area# increase, and for any applications with #bulk# modifications, such increase or modification:
 - (1)will promote a beneficial mix of #required industrial# and #incentive uses#;
 - (2)will result in superior site planning, harmonious urban design relationships and a safe and enjoyable streetscape;
 - (3)will result in a #building# that has a better design relationship with surrounding #streets# and adjacent open areas;
 - (4)will result in a #development# or #enlargement# that will not have an adverse effect on the surrounding neighborhood; and-
 - (5)of the #public plaza# requirements will result in a #public plaza# space of equivalent or greater value as a public amenity. will, for #yard# or height and setback regulations, provide a better distribution of #bulk# on the #zoning lot# and will not unduly obstruct the access to light and air of surrounding #streets# and properties.
- (b)Where modifications to publicly accessible open space requirements of paragraph (f) of Section 74-965 (Conditions) are proposed, such modifications will result in a publicly accessible open space of equivalent or greater value as a public amenity.
- (c)Where modifications to parking or loading regulations are proposed:
 - (a)(1)such reduction or waiver of required parking spaces will not create or contribute to serious traffic congestion and will not unduly inhibit vehicular and pedestrian movement;
 - (b)(2)the number of curb cuts provided are the minimum required for adequate access to off-street parking and loading berths, and such curb cuts are located so as to cause minimum disruption to traffic, including vehicular, bicycle and pedestrian circulation patterns;

- (c)(3)the #streets# providing access to the #development# or #enlargement# are adequate to handle the traffic generated thereby, or provision has been made to handle such traffic; and
- (d)(4)the reduction or waiver of loading berths requirements will not create or contribute to serious traffic congestion or unduly inhibit vehicular and pedestrian movement.

The Commission may prescribe appropriate additional conditions and safeguards to minimize adverse effects on the character of the surrounding area.

74-967 Compliance, recordation and reporting requirements

[NOTE: Provisions moved from paragraphs (d), (e) and (f) of Section 74-962, and modified]

Applications for #floor area# increases and modifications in Industrial Business Incentive Areas are subject to the following requirements:

(d)(a)Compliance and recordation

Failure to comply with a condition or restriction in a special permit granted pursuant to Section 74-96 (Industrial Business Incentive Areas)(Modification of Use, Bulk, Parking and Loading Regulations in Industrial Business Incentive Areas), inclusive, or with applicable approved plans, or with provisions of paragraphs (d), (e) and (f), inclusive, (a), (b) and (c) of this Section, shall constitute a violation of this Resolution and may constitute the basis for denial or revocation of a building permit or certificate of occupancy, or for a revocation of such special permit, and for the implementation of all other applicable remedies.

A Notice of Restrictions, the form and content of which shall be satisfactory to the Commission, for a property subject to #use# restrictions or #public plaza# requirements, as applicable, pursuant to this Section, shall be recorded against the subject tax lot in the Office of the City Register or, where applicable, in the County Clerk's office in the county where the tax lot is located.

The filing and recordation of such Notice of Restrictions shall be a precondition to the issuance of any building permit utilizing the provisions set forth in this Section. The recording information shall be referenced on the first certificate of occupancy to be issued after such notice is recorded, as well as all subsequent certificates of occupancy, for as long as the restrictions remain in effect. No temporary certificate of occupancy for any portion of the #building# to be occupied by #incentive uses# shall be issued until a temporary certificate of occupancy for the core and shell is issued for all portions of the #building# required to be occupied by #required industrial uses#.

(e)(b)Periodic notification by owner

No later than the 20th day after the lease executed by a new tenant permits occupancy of any #required industrial space#, the owner of a #building# subject to #use# restrictions of this Section special permit shall provide the following information at the designated internet URL, or other widely accessible means of electronically transmitting and displaying information to the public pursuant to paragraph (b)(6)(ii) of this Section paragraph (g)(2) of Section 74-965 (Conditions). If no new tenant executes a lease for any #required industrial space# within the calendar year, such information shall be provided no later than the 20th day of the following calendar year. Such electronic information source shall be accessible to the general public at all times and include the information specified below:

- (1)the date of the most recent update of this information;
- (2)total #floor area# of the #required industrial uses# in the #development#;
- (3)a digital copy of all approved special permit drawings pursuant to paragraph (a)(1) through (a)(4) of this Section Section 74-962 (Application requirements);
- (4)the name of each business establishment occupying #floor area# reserved for #required industrial uses#. Such business establishment name shall include that name by which the establishment does business and is known to the public. For each business establishment, the amount of #floor area#, the Use Group, subgroup and specific #use# as listed in this Resolution shall also be included;
- (5)contact information, including the name of the owner of the #building# and the building management entity, if different, the name of the person designated to manage the #building#, and the street address, current telephone number and e-mail address of the management office. Such names shall include the names by which the owner and manager, if different, do business and are known to the public; and
- (6)all prior periodic notification information required pursuant to the provisions of this paragraph (e)(b). However, such notification information that is older than four years from the date of the most recent update need not be included.

(f)(c)Annual reporting by qualified third party

In Industrial Business Incentive Area 1, applications for a special permit pursuant to Section 74-96 are subject to the following annual reporting requirements:

No later than June 30 of each year, beginning in the first calendar year following the calendar year in which a temporary or final certificate of occupancy was issued for a #building# subject to #use# restrictions of this Section, the owner of a #building# subject to #use# restrictions of this Section shall cause to be prepared a report on the existing conditions of the #building#, as of a date of inspection which shall be no earlier than May 15 of the year in which the report is filed.

The inspection shall be preceded by an annual notification letter from the owner of a #building# subject to #use# restrictions of this Section to all the #required industrial use# tenants of the #building# announcing the date of such inspection, that the organization conducting the inspection shall have access to the spaces occupied by #required industrial uses#, and encouraging the tenants to provide information including, but not limited to, the number of employees for each such space, to the organization.

The owner of a #building# subject to #use# restrictions of this Section shall cause such report to be prepared by either an organization under contract with the City to provide inspection services, or on the Department of Small Business Services list of certified firms that provides such inspection services, or by an organization that the Commissioner of the Department of Small Business Services determines to be qualified to produce such report, provided that any such organization selected by the owner to prepare such report shall have a professional engineer or a registered architect, licensed under the laws of the State of New York, certify the report. Such report shall be in a form provided by the Director of the Department of City Planning, and shall include all of the information required pursuant to the provisions of paragraph (e)(b) of this Section, and additional information as set forth in this paragraph (f)(c):

- (1)a description of each establishment including the North American Industry Classification System (NAICS) code and number of employees;
- (2)the total amount of #required industrial use floor area# that is vacant, as applicable;

- (3)the average annual rent for the portions of the #building#, in the aggregate, required to be occupied by #required industrial uses#. However, prior to 36 months from the date of execution of a lease by the first #required industrial use# tenant in the building, no such figure shall be required to be included in any report due pursuant to this paragraph (f)(c). For all calendar years following the year in which the first average annual rent figure is required to be submitted as part of an annual report, the average annual rent figure reported shall be for the annual average rent for the calendar year two years prior to the year in which the report is due; and
- (4)the number of new leases executed during the calendar year, categorized by lease duration, in five year increments from zero to five years, five to 10 years, 10 to 15 years, 15 to 20 years and 20 years or greater.

The report shall be submitted to the Director of the Department of City Planning by any method, including e-mail or other electronic means, acceptable to the Director. The applicable Community Board, Borough President and local City Council member shall be included in such transmission.

74-968

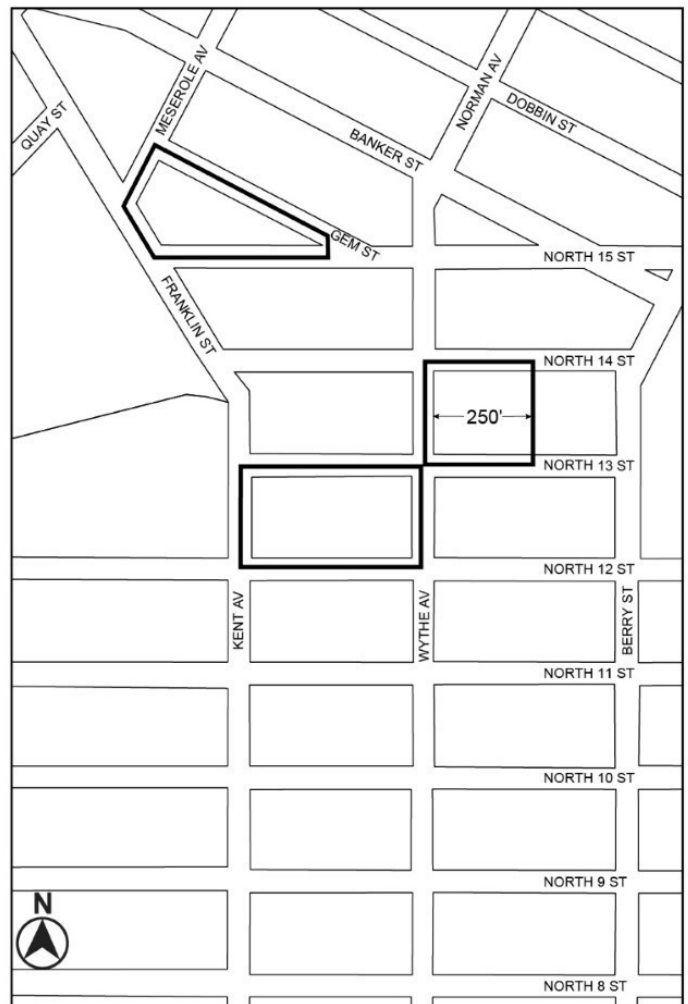
Maps of Industrial Business Incentive Areas

[NOTE: Map 1 moved from Section 74-96 and additional borough map added]

Map of Industrial Business Incentive Areas:

Map 1: Brooklyn

[EXISTING MAP]

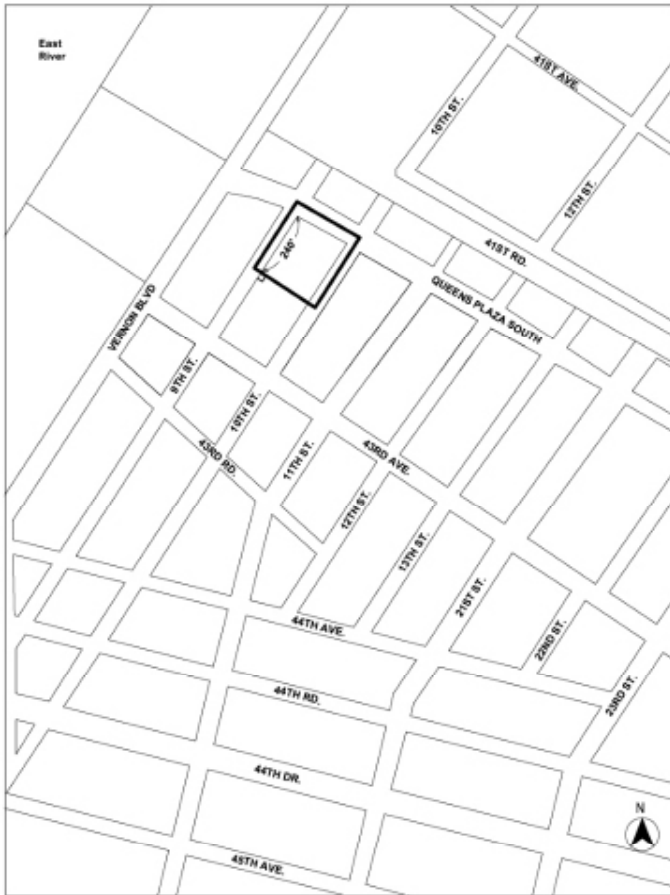


Industrial Business Incentive Area

Portion of Community District 1, Borough of Brooklyn

Map 2: Queens

[PROPOSED MAP]



Industrial Business Incentive Area 2

Portion of Community District 2, Borough of Queens

YVETTE V. GRUEL, Calendar Officer
 City Planning Commission
 120 Broadway, 31st Floor, New York, NY 10271
 Telephone (212) 720-3370



n17-d2

In support of the City's efforts to contain the spread of COVID-19, the City Planning Commission will hold a remote public hearing, via the teleconferencing application Zoom, at 10:00 A.M. Eastern Daylight Time, on Wednesday, December 16, 2020, regarding the calendar items listed below.

The meeting will be live streamed through Department of City Planning's (DCP's) website and accessible from the following webpage, which contains specific instructions on how to observe and participate, as well as materials relating to the meeting: <https://www1.nyc.gov/site/nycengage/events/city-planning-commission-public-meeting/287004/1>

Members of the public should observe the meeting through DCP's website.

Testimony can be provided verbally by joining the meeting using either Zoom or by calling the following number and entering the information listed below:

877 853 5247 US Toll-free
 888 788 0099 US Toll-free
 253 215 8782 US Toll Number
 213 338 8477 US Toll Number
 Meeting ID: **618 237 7396**
 [Press # to skip the Participation ID]
 Password: 1

To provide verbal testimony via Zoom please follow the instructions available through the above webpage.

Written comments will also be accepted until 11:59 P.M., one week before the date of vote. Please use the CPC Comments form that is accessible through the above webpage.

Please inform the Department of City Planning if you need a reasonable accommodation, such as a sign language interpreter, in order to participate in the meeting. The submission of testimony, verbal or written, in a language other than English, will be accepted, and real time interpretation services will be provided based on available resources. Requests for a reasonable accommodation or foreign language assistance during the meeting should be emailed to [AccessibilityInfo@planning.nyc.gov] or made by calling [212-720-3508]. Requests must be submitted at least five business days before the meeting.

BOROUGH OF BROOKLYN
Nos. 1 & 2
1620 CORTELYOU ROAD REZONING
No. 1

CD 14 **C 180496 ZMK**
IN THE MATTER OF an application submitted by 1600/20 Realty Corp. pursuant to Sections 197-c and 201 of the New York City Charter for an amendment of the Zoning Map, Section No. 22c, by changing from an existing R6A District to an R7D District property bounded by Cortelyou Road, East 17th Street, a line 100 feet southeasterly of Cortelyou Road, and East 16th Street, as shown on a diagram (for illustrative purposes only) dated March 2, 2020, and subject to the conditions of CEQR Declaration E-564.

No. 2

CD 14 **N 180497 ZRK**
IN THE MATTER OF an application submitted by 1600/20 Realty Corp. pursuant to Section 201 of the New York City Charter, for an amendment of the Zoning Resolution of the City of New York, modifying APPENDIX F for the purpose of establishing a Mandatory Inclusionary Housing area.

Matter underlined is new, to be added;
 Matter ~~struck out~~ is to be deleted;
 Matter within # # is defined in Section 12-10;
 * * * indicates where unchanged text appears in the Zoning Resolution

* * *

APPENDIX F
Inclusionary Housing Designated Areas and Mandatory Inclusionary Housing Areas

* * *

BROOKLYN

* * *

Brooklyn Community District 14

* * *

Map 6 – [date of adoption]



Inclusionary Housing designated area

Mandatory Inclusionary Housing Area see Section 23-154(d)(3)

Area 4 — [date of adoption] — MIH Program Option 1 and Option 2

[PROPOSED]

Portion of Community District 14, Brooklyn

* * *

BOROUGH OF QUEENS
Nos. 3 & 4
42-01 28TH AVENUE REZONING
No. 3

CD 1 **C 190517 ZMQ**
IN THE MATTER OF an application submitted by Vlacich LLC pursuant to Sections 197-c and 201 of the New York City Charter for the amendment of the Zoning Map, Section Nos. 9a and 9c by:

1. establishing within an R5 District a C1-2 District bounded by 42nd Street, a line 150 feet northeasterly of 28th Avenue, 43rd Street, a line 100 feet northeasterly of 28th Avenue, a line midway between 42nd Street and 43rd Street, and a line 125 feet northeasterly of 28th Avenue;
2. changing from an R5 District to an R6A District property bounded by 41st Street, a line 100 feet northeasterly of 28th Avenue, 42nd Street, a line 125 feet northeasterly of 28th Avenue, a line midway between 42nd Street and 43rd Street, a line 100 feet northeasterly of 28th Avenue, 43rd Street; and 28th Avenue;
3. establishing within the proposed R6A District a C1-2 District bounded by 42nd Street, a line 125 feet northeasterly of 28th Avenue, a line midway between 42nd Street and 43rd Street, a line 100 feet northeasterly of 28th Avenue, 43rd Street; and 28th Avenue;

Borough of Queens, Community District 1 as shown on a diagram (for illustrative purposes only) dated September 14, 2020.

No. 4

CD 1 **N 190518 ZRQ**
IN THE MATTER OF an application submitted by Vlacich LLC, pursuant to Section 201 of the New York City Charter, for an amendment of the Zoning Resolution of the City of New York, modifying APPENDIX F for the purpose of establishing a Mandatory Inclusionary Housing area.

Matter underlined is new, to be added;
Matter ~~struck out~~ is to be deleted;
Matter within # # is defined in Section 12-10;
* * * indicates where unchanged text appears in the Zoning Resolution.

* * *

APPENDIX F

Inclusionary Housing Designated Areas and Mandatory Inclusionary Housing Areas

* * *

QUEENS

Queens Community District 1

* * *

Map 9 – [date of adoption]



Mandatory Inclusionary Housing Area see Section 23-154(d)(3)

Area 9 — [date of adoption] — MIH Program Option 1 and Option 2

Portion of Community District 1, Queens

* * *

No. 5
DSNY QUEENS 7 PARKING LOT

CD 7 **C 210005 PCQ**
IN THE MATTER OF an application submitted by the Department of Sanitation (DSNY) and the Department of Citywide Administrative Services (DCAS), pursuant to Section 197-c of the New York City

Charter, for the site selection and acquisition of property located at 122-10 31st Avenue (Block 4378, Lot 18 and Block 4377, Lot 29 and 30) for use as an overflow parking lot for the Queens 7/A Garages.

YVETTE V. GRUEL, Calendar Officer
City Planning Commission
120 Broadway, 31st Floor, New York, NY 10271
Telephone (212) 720-3370



☛ d2-16

CITYWIDE ADMINISTRATIVE SERVICES

■ PUBLIC HEARINGS

DIVISION OF CITYWIDE PERSONNEL SERVICES
PROPOSED AMENDMENT TO CLASSIFICATION

PUBLIC NOTICE IS HEREBY GIVEN of a virtual public hearing regarding a request for Selective Certification with gender for Youth Development Specialist positions for use by the Administration for Children's Services [067].

A virtual public hearing will be held by the Commissioner of Citywide Administrative Services in accordance with Rule 2.6 of the Personnel Rules and Regulations of the City of New York via WebEx Event Center on **December 9, 2020, at 10:00 A.M.**

WebEx details:

Topic: DCAS Classification- State Proposals Public Hearing
Video Address: <https://nycadminservices.webex.com/nycadminservices/onstage/g.php?MTID=ec85b603e17b384e7ff5c7602c0cec461>
Phone number: 1-650-479-3208
Event Number: 178 229 9272
Event password: thF69XXhNW4

For more information go to the DCAS website at:
<https://www1.nyc.gov/site/dcas/about/public-hearings/page>.

If you need to request a reasonable accommodation to attend or have questions about accessibility, please contact DCAS Accessibility, at (212) 386-0256, or accessibility@dcas.nyc.gov.

DEPARTMENT OF CITYWIDE ADMINISTRATIVE SERVICES
Lisette Camilo
Commissioner



☛ d2-4

COMMUNITY BOARDS

■ PUBLIC HEARINGS

NOTICE IS HEREBY GIVEN that the following matters have been scheduled for public hearing by Community Board:

BOROUGH OF QUEENS

COMMUNITY BOARD 11 - Monday, December 7, 2020, 7:30 P.M. via Zoom teleconference

#N 210095 ZRY

An application from the NYC Department of City Planning regarding zoning, pertaining to the Coastal Flood Resiliency text amendment.

☛ d2-7

NOTICE IS HEREBY GIVEN that the following matters have been scheduled for public hearing by Community Board:

BOROUGH OF QUEENS

COMMUNITY BOARD 11 - Monday, December 7, 2020, 7:30 P.M. via Zoom teleconference

#227-10BZ

An application to extend the term of a previously granted variance, to authorize the existing use of the premises as a gasoline service station with accessory uses in an R3-2/C2-2 zoning district, which expires September 20, 2021, that is located at 204-12 Northern Boulevard, Bayside, Queens.

#808-55BZ

An application to extend the term of a previously granted variance, for the continued use of a gasoline station in an R4/C2-2 zoning district, which expires March 27, 2021, that is located at 35-04 Bell Boulevard, Bayside, Queens.

#887-54BZ

An application to extend the term of a previously granted variance for the continued use of a gasoline station with accessory convenience store in an R6B/C2-2 zoning district, located at 218-01 Northern Boulevard, Bayside, Queens. This variance expired on June 15, 2020.

☛ d2-7

BOARD OF EDUCATION RETIREMENT SYSTEM

■ MEETING

The Board of Education Retirement System Board of Trustees Meeting will be held, at 4:00 P.M. on Tuesday, December 15, 2020, via Webex. If you would like to attend this meeting, please contact BES Executive Director, Sanford Rich, at Srich4@bers.nyc.gov.

o22-d15

ENVIRONMENTAL PROTECTION

■ PUBLIC HEARINGS

NOTICE IS HEREBY GIVEN that, pursuant to Title 5, Chapter 3, Subchapter 3 of the Administrative Code of the City of New York, a public hearing will be held via a conference call using the call in number (646) 992-2010 with an Access Code of 717-876-299 on Wednesday, December 9, 2020 at 10:00 A.M. on the following:

REAL PROPERTY PUBLIC HEARING in the matter of the acquisition by the City of New York of Fee Simple (Fee) interests, including properties in the Streamside Acquisition Program (SAP); acquisition by the listed municipality for properties in the City-Funded Flood Buyout Program (FBO) using City funds, and acquisition of a conservation easement interest by the Watershed Agricultural Council using City funds, on the following real estate in the Counties of Delaware, Greene, Putnam and Ulster for the purposes of providing for the continued supply of water, and for preserving and preventing the contamination or pollution of the New York City water supply system:

NYC ID	County	Municipality	Type	Tax Lot ID	Acres (+/-)
5704	Delaware	Town of Delhi	Fee	p/o 127.-1-5.121	140.46
8753		Town of Delhi	Fee	p/o 213.-2-9	35.00
4175		Town of Middletown	Fee	307.1-1-54.2	24.44
6293		Town of Stamford	WAC CE	131.-1-13	355.50
4105	Greene	Town of Hunter	Fee	148.00-4-28.1	38.64
9487		Village of Tannersville	FBO	182.05-4-32	0.53
9586		Village of Hunter	FBO	164.10-2-35	0.21
9611		Town of Hunter	Fee	198.00-1-4	50.00
9595		Town of Jewett	SAP	p/o 114.00-2-17	2.81
9112		Town of Lexington	SAP	127.04-2-2	17.07
9581		Town of Lexington	SAP	128.04-1-8	3.60
9403		Town of Windham	SAP	78.00-1-90	2.25
9492		Town of Windham	SAP	79.00-3-p/o 23 & p/o 24	2.53
9573		Town of Windham	FBO	96.14-1-12	0.30
9527	Putnam	Town of Kent	Fee	21.-1-51	3.30
5	Ulster	Town of Olive	Fee	46.5-3-39.100	13.80
9558		Town of Olive	Fee	53.2-1-5 & 7.100	20.30

A copy of the Mayor's Preliminary Certificates of Adoption and maps of the real estate to be acquired are available for public inspection upon request. Please call (845) 340-7810.

In order to access the Public Hearing and testify, please call 1-646-992-2010, Access Code: 717-876-299 no later than 9:55 A.M. If you need further accommodations, please let us know at least five business days in advance of the Public Hearing via email, at DisabilityAffairs@mocs.nyc.gov

☛ d2

HOUSING AUTHORITY

■ MEETING

Because of the ongoing COVID-19 health crisis and in relation to Governor Andrew Cuomo's Executive Orders, the Board Meeting of the New York City Housing Authority, scheduled for Wednesday, December 23, 2020, at 10:00 A.M., will be limited to viewing the live-stream or listening via phone instead of attendance in person.

For public access, the meeting will be streamed live on NYCHA's Website, <http://nyc.gov/nycha> and <http://on.nyc.gov/boardmeetings> or can be accessed by calling (646) 558-8656 using Webinar ID: 811 6977 5163 and Passcode: 9584403038.

For those wishing to provide public comment, pre-registration is required via email, to corporate.secretary@nychanyc.gov or by contacting (212) 306-6088, no later than 5:00 P.M., on the day prior to the Board Meeting. When pre-registering, please provide your name, development or organization name, contact information and item you wish to comment on. You will then be contacted with instructions for providing comment. Comments are limited to the items on the Calendar.

Speaking time will be limited to three minutes. Speakers will provide comment in the order in which the requests to comment are received. The public comment period will conclude upon all speakers being heard or at the expiration of 30 minutes allotted for public comment, whichever occurs first.

Copies of the Calendar will be available on NYCHA's Website, no earlier than 24 hours before the upcoming Board Meeting. Copies of the Minutes will also be available on NYCHA's Website, no earlier than 3:00 P.M., on the Thursday following the Board Meeting.

Any changes to the schedule will be posted here and on NYCHA's Website, at <http://www1.nyc.gov/site/nycha/about/board-calendar.page> to the extent practicable at a reasonable time before the meeting.

For additional information, please visit NYCHA's Website or contact (212) 306-6088.

Accessibility questions: Office of the Corporate Secretary by phone (212) 306-6088 or corporate.secretary@nychanyc.gov, by: Wednesday, December 9, 2020, 5:00 P.M.

Large Print

☛ d2-23

OFFICE OF LABOR RELATIONS

■ MEETING

The New York City Deferred Compensation Board, will hold its next meeting, on Wednesday, December 2, 2020, from 10:00 A.M. to 12:00 P.M. The meeting will be held remotely, via conference call. Please visit the below link, to access the audio recording of the Board meeting, or to access archived Board meeting audio/videos: <https://www1.nyc.gov/site/olr/deferred/dcp-board-webcasts.page>.

n23-d2

LANDMARKS PRESERVATION COMMISSION

■ PUBLIC HEARINGS

NOTICE IS HEREBY GIVEN that pursuant to the provisions of Title 25, Chapter 3 of the Administrative Code of the City of New York (Sections 25-303, 25-307, 25-308, 25-309, 25-313, 25-318, 25-320) on Tuesday, December 15, 2020, at 9:30 A.M., the Landmarks Preservation Commission (LPC or agency) will hold a public hearing by teleconference with respect to the properties list below, and then followed by a public meeting. The final order and estimated times for each application will be posted on the Landmarks Preservation Commission website, the Friday before the hearing. Please note that the order and estimated times are subject to change. The teleconference will be by the Zoom app and will be live streamed on the LPC's YouTube channel, www.youtube.com/nyclpc. Members of the public should observe the meeting on the YouTube channel and may testify on particular matters by joining the meeting using either the Zoom app or by calling in from any phone. Specific instructions on how to observe and testify, including the meeting ID and password, and the call-in number, will be posted on the agency's website, under the "Hearings" tab, <https://www1.nyc.gov/site/lpc/hearings/hearings.page>, on the Monday before the public hearing. Any person requiring language assistance services or other reasonable accommodation in order to participate in the hearing or attend the meeting should

contact the LPC by contacting Rich Stein, Community and Intergovernmental Affairs Coordinator, at richstein@pc.nyc.gov or (646) 248-0220, at least five (5) business days before the hearing or meeting. **Please note: Due to the City's response to COVID-19, this public hearing and meeting is subject to change and/or cancellation.**

**294 Albany Avenue - Crown Heights North III Historic District
LPC-19-41363 - Block 1258 - Lot 49 - Zoning: R6, C2-3
CERTIFICATE OF APPROPRIATENESS**

A Renaissance Revival style rowhouse, designed by Louis Berger & Co and built c. 1902. Application is to legalize modifications to a window opening, at the rear façade, without Landmarks Preservation Commission permit(s).

**98 Milton Street - Greenpoint Historic District
LPC-20-10489 - Block 2566 - Lot 14 - Zoning: R6B
CERTIFICATE OF APPROPRIATENESS**

A frame house built in 1855. Application is to alter the primary façade and construct a rear yard addition.

**875 St. Marks Avenue - Crown Heights North Historic District
LPC-21-00136 - Block 1222 - Lot 7501 - Zoning: R6
CERTIFICATE OF APPROPRIATENESS**

A Romanesque Revival style rowhouse, designed by Langston & Dahlander and built c. 1891. Application is to legalize façade work and installation of a mailbox, in non-compliance with Certificate of No Effect 16-7468.

**60-53 68th Avenue - Central Ridgewood Historic District
LPC-19-15249 - Block 3532 - Lot 50 - Zoning: R5B
CERTIFICATE OF APPROPRIATENESS**

A Renaissance Revival style house, built in 1909. Application is to legalize alterations to the front stoop and replacement of areaway fence without Landmarks Preservation Commission permit(s).

**29-27 41st Avenue - 29-27 41st Avenue - The Bank of the
Manhattan Company, Long Island City Branch
LPC-21-02864 - Block 403 - Lot 9 - Zoning: M1-6/R10
CERTIFICATE OF APPROPRIATENESS**

A Neo-Gothic style commercial building, designed by Morrell Smith and built in 1925-27. Application is to establish a Master Plan, governing the future installation of windows.

**224 West 10th Street - Greenwich Village Historic District
LPC-21-01582 - Block 619 - Lot 23 - Zoning: R6 C1-6
CERTIFICATE OF APPROPRIATENESS**

A Greek Revival style rowhouse, built in 1847-48. Application is to construct a rooftop addition.

**222 Central Park South - Individual Landmark
LPC-20-05605 - Block 1030 - Lot 46 - Zoning: R10H
CERTIFICATE OF APPROPRIATENESS**

An artists' cooperative housing building, designed by Charles W. Buckham and built in 1907-08. Application is to replace windows.

**238 East 15th Street - Stuyvesant Square Historic District
LPC-19-40844 - Block 896 - Lot 30 - Zoning: R7B
CERTIFICATE OF APPROPRIATENESS**

An Italianate style house, built in 1850. Application is to construct a rooftop addition and excavate the cellar.

**211 East 48th Street - Lescaze House - Individual Landmark
LPC-21-03913 - Block 1322 - Lot 107 - Zoning: R8B
CERTIFICATE OF APPROPRIATENESS**

A Modern style residence and office building, designed by William Lescaze and built in 1933-34. Application is to extend and reconstruct the rear façade, construct a rooftop addition, extend chimneys and excavate the rear yard.

**107 East 64th Street - Upper East Side Historic District
LPC-20-05954 - Block 1399 - Lot 2 - Zoning: R10
CERTIFICATE OF APPROPRIATENESS**

A rowhouse, designed by W. P. & A. M. Parsons, originally built in 1881-1882, and later altered c. 1939 by George B. Post & Sons. Application is to construct rooftop additions.

**793 Madison Avenue, aka 27 East 67th Street - Upper East Side
Historic District
LPC-20-05966 - Block 1382 - Lot 24 - Zoning: C5-1
CERTIFICATE OF APPROPRIATENESS**

A Neo-Grec style residence with stores at the first two floors, designed by Thom & Wilson and built in 1881. Application is to modify storefronts and construct a rear yard addition.

◀ d2-15

NOTICE IS HEREBY GIVEN that, pursuant to the provisions of Title 25, Chapter 3 of the Administrative Code of the City of New York (Sections 25-303, 25-307, 25-308, 25-309, 25-313, 25-318, 25-320) on Tuesday, December 8, 2020, at 9:30 A.M., the Landmarks Preservation Commission (LPC or agency), will hold a public hearing by teleconference with respect to the properties list below, and then followed by a public meeting. The final order and estimated times for each application will be posted on the Landmarks Preservation

Commission website, the Friday before the hearing. Please note that the order and estimated times are subject to change. The teleconference will be by the Zoom app and will be live streamed on the LPC's YouTube channel, www.youtube.com/nyc LPC. Members of the public should observe the meeting on the YouTube channel, and may testify on particular matters by joining the meeting using either the Zoom app or by calling in from any phone. Specific instructions on how to observe and testify, including the meeting ID and password, and the call-in number, will be posted on the agency's website, under the "Hearings" tab, <https://www1.nyc.gov/site/lpc/hearings/hearings.page>, on the Monday before the public hearing. Any person requiring language assistance services or other reasonable accommodation in order to participate in the hearing or attend the meeting, should contact the LPC by contacting Rich Stein, Community and Intergovernmental Affairs Coordinator, at richstein@pc.nyc.gov, or (646) 248-0220 at least five (5) business days before the hearing or meeting. **Please note: Due to the City's response to COVID-19, this public hearing and meeting is subject to change and/or cancellation.**

**56 Middagh Street - Brooklyn Heights Historic District
LPC-19-41516 - Block 216 - Lot 13 - Zoning: R7-1
CERTIFICATE OF APPROPRIATENESS**

A Federal style house with Greek Revival style details, built in 1829. Application is to construct a new building on a portion of the lot.

**39 Chauncey Street - Stuyvesant Heights Historic District
LPC-20-05535 - Block 1685 - Lot 79 - Zoning: R6B
CERTIFICATE OF APPROPRIATENESS**

A vacant lot, formerly the site of a Neo-Georgian/Romanesque Revival style apartment house, designed by John L. Young and built in 1899, and a vernacular house, built prior to 1870, both demolished by The Department of Housing Preservation and Development (HPD), in 1995 and 2002, respectively, after emergency declarations of unsafe conditions. Application is to construct a new building.

**519 2nd Street - Park Slope Historic District
LPC-19-37213 - Block 1076 - Lot 65 - Zoning: R6-B
CERTIFICATE OF APPROPRIATENESS**

A Romanesque Revival style house, designed by Robert Dixon, James Nelson, and J.L. Allan and built in 1894-98. Application is to modify the areaway and stoop.

**500 25th Street - Individual Landmark
LPC-20-07926 - Block 902 - Lot 1 - Zoning: R5
CERTIFICATE OF APPROPRIATENESS**

A High Victorian Gothic style Residence and Visitor's lounge, built in 1876-77 and designed by Richard Mitchell Upjohn. Application is to alter fencing, install a new fence, construct a ramp and modify the entrance porch.

**938 Garrison Avenue - Individual Landmark
LPC-21-02938 - Block 2739 - Lot 15 - Zoning: M1-2
CERTIFICATE OF APPROPRIATENESS**

A one-story utilitarian garage building, built in 1910 and enlarged in 1928, and part of an American Round Arch style printing plant complex, designed by Kirby, Petit & Green and built between 1909-1911. Application is to install storefront infill and legalize the installation of windows without Landmarks Preservation Commission permit(s).

**35-29 86th Street - Jackson Heights Historic District
LPC-20-08498 - Block 1460 - Lot 60 - Zoning: R5
CERTIFICATE OF APPROPRIATENESS**

An Anglo-American Garden Home style house, designed by Charles Stidolph and built in 1926-27. Application is to install a garden wall and fencing.

**29-27 41st Avenue - The Bank of the Manhattan Company, Long
Island City Branch Building
LPC-21-02864 - Block 403 - Lot 9 - Zoning: M1-6/R10
CERTIFICATE OF APPROPRIATENESS**

A Neo-Gothic style commercial building, designed by Morrell Smith and built in 1925-27. Application is to establish a Master Plan, governing the future installation of windows.

**75 Broadway - Individual Landmark
LPC-21-02452 - Block 49 - Lot 1 - Zoning: C5-5
CERTIFICATE OF APPROPRIATENESS**

A Gothic Revival style church, designed by Richard Upjohn and built in 1846. Application is to install signage.

**13 Harrison Street - Tribeca West Historic District
LPC-20-07989 - Block 180 - Lot 7506 - Zoning: C6-2A
CERTIFICATE OF APPROPRIATENESS**

A Utilitarian style store and loft building, with Neo-Grec elements, designed by D. & J. Jardine and built in 1887. Application is to construct a rooftop addition.

**827-831 Broadway - Individual Landmark
LPC-21-03122 - Block 564 - Lot 19 - Zoning: C6-1
CERTIFICATE OF APPROPRIATENESS**

A pair of Italianate style commercial palaces, with Neo-Grec style elements, designed by Griffith Thomas and built in 1866-67. Application is to construct rooftop additions and install storefronts and signage.

**1619 Broadway – The Brill Building
LPC-21-01565 - Block 1021 - Lot 19 - Zoning:
CERTIFICATE OF APPROPRIATENESS**

An Art Deco style office building, designed by Victor A. Bark, Jr., and built in 1930-31. Application is to install signage.

**328 West 108th Street - Riverside - West End Historic District
Extension II
LPC-20-09067 - Block 1892 - Lot 62 - Zoning: R8B
CERTIFICATE OF APPROPRIATENESS**

A Renaissance Revival style rowhouse, designed by Janes & Leo and built in 1898-99. Application is to legalize the application of an elastomeric coating to the façade in non-compliance with Certificate of No Effect 19-37925.

**321 East 43rd Street - Tudor City Historic District
LPC-19-41326 - Block 1336 - Lot 10 - Zoning: 8D
CERTIFICATE OF APPROPRIATENESS**

A Tudor Revival style apartment building, designed by Fred F. French and built in 1927-1928. Application is to establish a Master Plan, governing the future installation of windows.

**18 West 75th Street - Upper West Side/Central Park West
Historic District
LPC-21-00271 - Block 1127 - Lot 44 - Zoning: R8B
CERTIFICATE OF APPROPRIATENESS**

A Renaissance Revival and Queen Anne style rowhouse, designed by John C. Burne and built from 1889 to 1890. Application is to construct a stoop and entrance and modify the areaway.

**2211 Broadway - West End - Collegiate Historic District
Extension
LPC-21-01073 - Block 1170 - Lot 7502 - Zoning: R10A, C4-6A, EC-3
CERTIFICATE OF APPROPRIATENESS**

An Italian Renaissance Revival style apartment building, designed by Clinton & Russell and built in 1906-08. Application is to remove cast iron vault covers at an areaway and reconstruct a stair.

**1022 Lexington Avenue - Upper East Side Historic District
Extension
LPC-20-09550 - Block 1407 - Lot 59 - Zoning:
CERTIFICATE OF APPROPRIATENESS**

A Neo-Grec style rowhouse, built in 1880-1881 and designed by Thom and Wilson. Application is to replace storefront and entrance infill and modify openings.

n24-d8

TRANSPORTATION

■ PUBLIC HEARINGS

NOTICE IS HEREBY GIVEN, pursuant to law, that the following proposed revocable consents, have been scheduled for a public hearing by the New York City Department of Transportation. The hearing will be held remotely commencing on Wednesday, December 9, 2020, at 2:00 P.M., via the WebEx platform, on the following petitions for revocable consent.

WebEx:

Meeting Number (access code): 126 245 0187

Meeting Password: 3NWmT6DAis6(36968632 from video system

#1 IN THE MATTER OF a proposed modification to a revocable consent authorizing 33 Ninth Retail Owner LLC, to construct, maintain and use an ADA lift and metal stairs and platforms on the north sidewalk of West 13th Street, west of Ninth Avenue, in the Borough of Manhattan. The proposed revocable consent is for a term of ten years from the Approval Date by the Mayor and provides among other terms and conditions for compensation payable, to the City according, to the following schedule: **R.P. # 1954**

For the period July 1, 2020 to June 30, 2021 - \$6,964/per annum (prorated from the date of Approval by the Mayor)

- For the period July 1, 2021 to June 30, 2022 - \$ 7,076
- For the period July 1, 2022 to June 30, 2023 - \$ 7,188
- For the period July 1, 2023 to June 30, 2024 - \$ 7,300
- For the period July 1, 2024 to June 30, 2025 - \$ 7,412
- For the period July 1, 2025 to June 30, 2026 - \$ 7,524
- For the period July 1, 2026 to June 30, 2027 - \$ 7,636
- For the period July 1, 2027 to June 30, 2028 - \$ 7,748

with the maintenance of a security deposit in the sum of \$7,000 and the insurance shall be in the amount of Two Million Dollars (\$2,000,000) per occurrence for bodily injury and property damage, One Million Dollars (\$1,000,000) for personal and advertising injury, Two Million Dollars (\$2,000,000) aggregate, and Two Million Dollars (\$2,000,000) products/completed operations.

#2 IN THE MATTER OF a proposed revocable consent authorizing 277 State LLC, to continue to maintain and use a stoop, stairs and

planted area, on the north sidewalk of State Street, east of Smith Street, in the Borough of Brooklyn. The proposed revocable consent is for a term of ten years from July 1, 2015 to June 30, 2025 and provides among other terms and conditions for compensation payable, to the City according, to the following schedule: **R.P. # 1936**

- For the period July 1, 2015 to June 30, 2016 - \$1,154
- For the period July 1, 2016 to June 30, 2017 - \$1,184
- For the period July 1, 2017 to June 30, 2018 - \$1,214
- For the period July 1, 2018 to June 30, 2019 - \$1,244
- For the period July 1, 2019 to June 30, 2020 - \$1,274
- For the period July 1, 2020 to June 30, 2021 - \$1,304
- For the period July 1, 2021 to June 30, 2022 - \$1,334
- For the period July 1, 2022 to June 30, 2023 - \$1,364
- For the period July 1, 2023 to June 30, 2024 - \$1,394
- For the period July 1, 2024 to June 30, 2025 - \$1,424

with the maintenance of a security deposit in the sum of \$3,700 the insurance shall be in the amount of Two Million Dollars (\$2,000,000) per occurrence for bodily injury and property damage, One Million Dollars (\$1,000,000) for personal and advertising injury, Two Million Dollars (\$2,000,000) aggregate, and Two Million Dollars (\$2,000,000) products/completed operations.

#3 IN THE MATTER OF a proposed revocable consent authorizing 450 Partners LLC, to construct, maintain and use pipes and conduits along the east sidewalk of Tenth Avenue, between West 31st Street and West 33rd Street, in the Borough of Manhattan. The proposed revocable consent is for a term of ten years from the Approval Date by the Mayor and provides among other terms and conditions for compensation payable, to the City according, to the following schedule: **R.P. # 2512**

From the Approval Date by the Mayor to June 30, 2021 - \$2,357/per annum

- For the period July 1, 2021 to June 30, 2022 - \$2,395
- For the period July 1, 2022 to June 30, 2023 - \$2,433
- For the period July 1, 2023 to June 30, 2024 - \$2,471
- For the period July 1, 2024 to June 30, 2025 - \$2,509
- For the period July 1, 2025 to June 30, 2026 - \$2,547
- For the period July 1, 2026 to June 30, 2027 - \$2,585
- For the period July 1, 2027 to June 30, 2028 - \$2,623
- For the period July 1, 2028 to June 30, 2029 - \$2,661
- For the period July 1, 2029 to June 30, 2030 - \$2,699
- For the period July 1, 2030 to June 30, 2031 - \$2,737

with the maintenance of a security deposit in the sum of \$20,000 and the insurance shall be in the amount of Two Million Dollars (\$2,000,000) per occurrence for bodily injury and property damage, One Million Dollars (\$1,000,000) for personal and advertising injury, Two Million Dollars (\$2,000,000) aggregate, and Two Million Dollars (\$2,000,000) products/completed operations.

#4 IN THE MATTER OF a proposed revocable consent authorizing Brian Bizoza, to continue to maintain and use a fenced-in area, stoop with 2 planters and overhead cornice, on the west sidewalk of Henry Street, between Amity Street and Congress Street, in the Borough of Brooklyn. The proposed revocable consent is for a term of ten years from July 1, 2020 to June 30, 2030 and provides among other terms and conditions for compensation payable, to the City according, to the following schedule: **R.P. # 2093**

From July 1, 2020 to June 30, 2030 - \$25/per annum

with the maintenance of a security deposit in the sum of \$5,000 and the insurance shall be in the amount of Two Million Dollars (\$2,000,000) per occurrence for bodily injury and property damage, One Million Dollars (\$1,000,000) for personal and advertising injury, Two Million Dollars (\$2,000,000) aggregate, and Two Million Dollars (\$2,000,000) products/completed operations.

#5 IN THE MATTER OF a proposed revocable consent authorizing JB Industries Inc., to construct, maintain and use under the sidewalk drainage pipes under and across of the east sidewalk of 35th Street, south of Skillman Avenue, in the Borough of Queens. The proposed revocable consent is for a term of ten years from the Approval Date by the Mayor and provides among other terms and conditions for compensation payable, to the City according, to the following schedule: From the Approval Date to June 30, 2020 - \$6,154/per annum **R.P. # 2522**

From the Approval Date by the Mayor to June 30, 2021 - \$3,000/per annum

- For the period July 1, 2021 to June 30, 2022 - \$3,048
- For the period July 1, 2022 to June 30, 2023 - \$3,096
- For the period July 1, 2023 to June 30, 2024 - \$3,144
- For the period July 1, 2024 to June 30, 2025 - \$3,192
- For the period July 1, 2025 to June 30, 2026 - \$3,240
- For the period July 1, 2026 to June 30, 2027 - \$3,288
- For the period July 1, 2027 to June 30, 2028 - \$3,336
- For the period July 1, 2028 to June 30, 2029 - \$3,384
- For the period July 1, 2029 to June 30, 2030 - \$3,432
- For the period July 1, 2030 to June 30, 2031 - \$3,480

with the maintenance of a security deposit in the sum of \$5,000 and the insurance shall be in the amount of Two Million Dollars

(\$2,000,000) per occurrence for bodily injury and property damage, One Million Dollars (\$1,000,000) for personal and advertising injury, Two Million Dollars (\$2,000,000) aggregate, and Two Million Dollars (\$2,000,000) products/completed operations.

#6 IN THE MATTER OF a proposed to a revocable consent authorizing LGA Fuel LLC, to continue to maintain and use a 12-inch pipeline Long Island City to LaGuardia Airport, in the Borough of Queens. The proposed revocable consent is for a term of ten years from July 1, 2016 to June 30, 2026 and provides among other terms and conditions for compensation payable, to the City according, to the following schedule **R.P. # 893D**

- For the period July 1, 2016 to June 30, 2017 - \$284,557
- For the period July 1, 2017 to June 30, 2018 - \$290,931
- For the period July 1, 2018 to June 30, 2019 - \$297,305
- For the period July 1, 2019 to June 30, 2020 - \$303,679
- For the period July 1, 2020 to June 30, 2021 - \$310,053
- For the period July 1, 2021 to June 30, 2022 - \$316,427
- For the period July 1, 2022 to June 30, 2023 - \$322,801
- For the period July 1, 2023 to June 30, 2024 - \$329,175
- For the period July 1, 2024 to June 30, 2025 - \$335,549
- For the period July 1, 2025 to June 30, 2026 - \$341,923

The maintenance of security deposit in the sum of \$342,000 and the insurance shall be in the amount of Thirty Five Million Dollars (\$35,000,000,) per occurrence for bodily and property damage, Five Million Dollars (\$5,000,000) for personal and advertising injury, Thirty Five Million Dollars (\$35,000,000) aggregate, and Five Million Dollars (\$5,000,000) products/completed operations.

#7 IN THE MATTER OF a proposed revocable consent authorizing Michael Liss and Amy Liss, to construct, maintain and use a fenced-in area, including stairs on the south sidewalk of East 94th Street, west of Madison Avenue, in the Borough of Manhattan. The proposed revocable consent is for a term of ten years from the Approval Date by the Mayor and provides among other terms and conditions for compensation payable, to the City according, to the following schedule: **R.P. # 2523**

From the Date of the Final Approval by the Mayor to June 30, 2031-\$25/per annum

with the maintenance of a security deposit in the sum of \$5,000 and the insurance shall be in the amount of Two Million Dollars (\$2,000,000) per occurrence for bodily injury and property damage, One Million Dollars (\$1,000,000) for personal and advertising injury, Two Million Dollars (\$2,000,000) aggregate, and Two Million Dollars (\$2,000,000) products/completed operations.

#8 IN THE MATTER OF a proposed revocable consent authorizing Montefiore Medical Center, to continue to maintain and use a conduit under and diagonally across East 210th Street, west of Bainbridge Avenue, in the Borough of the Bronx. The proposed revocable consent is for a term of ten years from July 1, 2020 to June 30, 2030 and provides among other terms and conditions for compensation payable, to the City according, to the following schedule: **R.P. # 360**

- For the period July 1, 2020 to June 30, 2021 - \$4,445
- For the period July 1, 2021 to June 30, 2022 - \$4,516
- For the period July 1, 2022 to June 30, 2023 - \$4,587
- For the period July 1, 2023 to June 30, 2024 - \$4,658
- For the period July 1, 2024 to June 30, 2025 - \$4,729
- For the period July 1, 2025 to June 30, 2026 - \$4,800
- For the period July 1, 2026 to June 30, 2027 - \$4,871
- For the period July 1, 2027 to June 30, 2028 - \$4,942
- For the period July 1, 2028 to June 30, 2029 - \$5,013
- For the period July 1, 2029 to June 30, 2030 - \$5,084

with the maintenance of a security deposit in the sum of \$5,400 and the insurance shall be in the amount of Two Million Dollars (\$2,000,000) per occurrence for bodily injury and property damage, One Million Dollars (\$1,000,000) for personal and advertising injury, Two Million Dollars (\$2,000,000) aggregate, and Two Million Dollars (\$2,000,000) products/completed operations.

#9 IN THE MATTER OF a proposed revocable consent authorizing New York University, to continue to maintain and use a conduit under, across and along East 26th Street, east of First Avenue, in the Borough of Manhattan. The proposed revocable consent is for a term of ten years from July 1, 2020 to June 30, 2030 and provides among other terms and conditions for compensation payable, to the City according, to the following schedule: **R.P. # 1349**

- For the period July 1, 2020 to June 30, 2021 - \$6,295
- For the period July 1, 2021 to June 30, 2022 - \$6,395
- For the period July 1, 2022 to June 30, 2023 - \$6,495
- For the period July 1, 2023 to June 30, 2024 - \$6,595
- For the period July 1, 2024 to June 30, 2025 - \$6,695
- For the period July 1, 2025 to June 30, 2026 - \$6,795
- For the period July 1, 2026 to June 30, 2027 - \$6,895
- For the period July 1, 2027 to June 30, 2028 - \$6,995
- For the period July 1, 2028 to June 30, 2029 - \$7,095
- For the period July 1, 2029 to June 30, 2030 - \$7,195

with the maintenance of a security deposit in the sum of \$7,200 and the insurance shall be in the amount of Two Million Dollars (\$2,000,000) per occurrence for bodily injury and property damage, One Million Dollars (\$1,000,000) for personal and advertising injury, Two Million Dollars (\$2,000,000) aggregate, and Two Million Dollars (\$2,000,000) products/completed operations.

#10 IN THE MATTER OF a proposed revocable consent authorizing New York University, to continue to maintain and use pipes and conduits, together with manhole and a pull box under and along Washington Square south, between Sullivan Street and LaGuardia place, and under and along Thompson Street, south of Washington Square South, in the Borough of Manhattan. The proposed revocable consent is for a term of ten years from July 1, 2020 to June 30, 2030 and provides among other terms and conditions for compensation payable, to the City according, to the following schedule: **R.P. # 1701**

- For the period July 1, 2020 to June 30, 2021 - \$43,861
- For the period July 1, 2021 to June 30, 2022 - \$44,557
- For the period July 1, 2022 to June 30, 2023 - \$45,253
- For the period July 1, 2023 to June 30, 2024 - \$45,949
- For the period July 1, 2024 to June 30, 2025 - \$46,645
- For the period July 1, 2025 to June 30, 2026 - \$47,341
- For the period July 1, 2026 to June 30, 2027 - \$48,037
- For the period July 1, 2027 to June 30, 2028 - \$48,733
- For the period July 1, 2028 to June 30, 2029 - \$49,429
- For the period July 1, 2029 to June 30, 2030 - \$50,125

with the maintenance of a security deposit in the sum of \$15,700 and the insurance shall be in the amount of Two Million Dollars (\$2,000,000) per occurrence for bodily injury and property damage, One Million Dollars (\$1,000,000) for personal and advertising injury, Two Million Dollars (\$2,000,000) aggregate, and Two Million Dollars (\$2,000,000) products/completed operations.

#11 IN THE MATTER OF a proposed revocable consent authorizing New York University, to continue to maintain and use pipes and conduits under and across Washington Place, west and east of Mercer Street, and under and across Mercer Street, north of Washington Place, in the Borough of Manhattan. The proposed revocable consent is for a term of ten years from July 1, 2020 to June 30, 2030 and provides among other terms and conditions for compensation payable, to the City according, to the following schedule: **R.P. # 1159**

- For the period July 1, 2020 to June 30, 2021 - \$47,034
- For the period July 1, 2021 to June 30, 2022 - \$47,780
- For the period July 1, 2022 to June 30, 2023 - \$48,526
- For the period July 1, 2023 to June 30, 2024 - \$49,272
- For the period July 1, 2024 to June 30, 2025 - \$50,018
- For the period July 1, 2025 to June 30, 2026 - \$50,764
- For the period July 1, 2026 to June 30, 2027 - \$51,510
- For the period July 1, 2027 to June 30, 2028 - \$52,256
- For the period July 1, 2028 to June 30, 2029 - \$53,002
- For the period July 1, 2029 to June 30, 2030 - \$53,748

with the maintenance of a security deposit in the sum of \$24,000 and the insurance shall be in the amount of Two Million Dollars (\$2,000,000) per occurrence for bodily injury and property damage, One Million Dollars (\$1,000,000) for personal and advertising injury, Two Million Dollars (\$2,000,000) aggregate, and Two Million Dollars (\$2,000,000) products/completed operations.

#12 IN THE MATTER OF a proposed revocable consent authorizing The Jewish Community Center in Manhattan, Inc., to continue to maintain and use bollards on the north sidewalk of Amsterdam Avenue west of West 7th Street and on the west sidewalk of West 76th Street, north of Amsterdam Avenue, in the Borough of Manhattan. The proposed revocable consent is for a term of ten years from July 1, 2020 to June 30, 2030 and provides among other terms and conditions for compensation payable, to the City according, to the following schedule: **R.P. # 2125**

There shall be no compensation required for this Consent in accordance with Title 34 Section 7-04(a)(33) of the rules of the City of New York

with the maintenance of a security deposit in the sum of \$25,000 and the insurance shall be in the amount of Two Million Dollars (\$2,000,000) per occurrence for bodily injury and property damage, One Million Dollars (\$1,000,000) for personal and advertising injury, Two Million Dollars (\$2,000,000) aggregate, and Two Million Dollars (\$2,000,000) products/completed operations.

#13 IN THE MATTER OF a proposed revocable consent authorizing The Public Library Astor, Lenox and Tilden Foundations, to continue to maintain and use a ramp, together with stairs on the north sidewalk of East 140th Street, between Third Avenue and Alexander Avenue, in the Borough of the Bronx. The proposed revocable consent is for a term of ten years from July 1, 2020 to June 30, 2030 and provides among other terms and conditions for compensation payable, to the City according, to the following schedule: **R.P. # 1755**

For the period July 1, 2020 to June 30, 2030 -\$25/per annum

with the maintenance of a security deposit in the sum of \$0.00 and the insurance shall be in the amount of Two Million Dollars (\$2,000,000) per occurrence for bodily injury and property damage, One Million Dollars (\$1,000,000) for personal and advertising injury, Two Million Dollars (\$2,000,000) aggregate, and Two Million Dollars (\$2,000,000) products/completed operations.

#14 IN THE MATTER OF a proposed revocable consent authorizing Tribeca Grand Hotel, Inc., to continue to maintain and use cornices projecting beyond the building lines above the sidewalks of Avenue of the Americas, Church and Walker Streets, in the Borough of Manhattan. The proposed revocable consent is for a term of ten years from the Approval by the Mayor and provides among other terms and conditions for compensation payable, to the City according, to the following schedule: R.P. # 1752

- For the period July 1, 2020 to June 30, 2021 - \$ 36,911
For the period July 1, 2021 to June 30, 2022 - \$ 37,497
For the period July 1, 2022 to June 30, 2023 - \$ 38,083
For the period July 1, 2023 to June 30, 2024 - \$ 38,669
For the period July 1, 2024 to June 30, 2025 - \$ 39,255
For the period July 1, 2025 to June 30, 2026 - \$ 39,841
For the period July 1, 2026 to June 30, 2027 - \$ 40,426
For the period July 1, 2027 to June 30, 2028 - \$ 41,013
For the period July 1, 2028 to June 30, 2029 - \$ 41,599
For the period July 1, 2029 to June 30, 2030 - \$ 42,185

with the maintenance of a security deposit in the sum of \$42,400 and the insurance shall be in the amount of Two Million Dollars (\$2,000,000) per occurrence for bodily injury and property damage, One Million Dollars (\$1,000,000) for personal and advertising injury, Two Million Dollars (\$2,000,000) aggregate, and Two Million Dollars (\$2,000,000) products/completed operations.

#15 IN THE MATTER OF a proposed revocable consent authorizing Consolidated Edison Company of New York, Inc., to construct, maintain and use a gas main line piping under the City island Bridge, between City Island Avenue and Pelham Bay Park, in the Borough of the Bronx. The proposed revocable consent is for a term of ten years from the Approval Date by the Mayor and provides among other terms and conditions for compensation payable, to the City according, to the following schedule: R.P. # 2506

- From the Approval Date by the Mayor to June 30, 2020 - \$6,154/per annum
For the period July 1, 2020 to June 30, 2021 - \$6,235
For the period July 1, 2021 to June 30, 2022 - \$6,316
For the period July 1, 2022 to June 30, 2023 - \$6,397
For the period July 1, 2023 to June 30, 2024 - \$6,478
For the period July 1, 2024 to June 30, 2025 - \$6,559
For the period July 1, 2025 to June 30, 2026 - \$6,640
For the period July 1, 2026 to June 30, 2027 - \$6,721
For the period July 1, 2027 to June 30, 2028 - \$6,802
For the period July 1, 2028 to June 30, 2029 - \$6,883
For the period July 1, 2029 to June 30, 2030 - \$6,964

with the maintenance of a security deposit in the sum of \$60,000 and the insurance shall be in the amount of Five Million Dollars (\$5,000,000) per occurrence for bodily injury and property damage, One Million Dollars (\$1,000,000) for personal and advertising injury, Five Million Dollars (\$5,000,000) aggregate, and Two Million Dollars (\$2,000,000) products/completed operations.

n18-d9

YOUTH AND COMMUNITY DEVELOPMENT

PUBLIC HEARINGS

NOTICE OF PUBLIC HEARING OF THE NEW YORK CITY INTERAGENCY COORDINATING COUNCIL ON YOUTH - 2020

On December 9, 2020, the Interagency Coordinating Council on Youth (ICC), in accordance with Section 735(c) of Chapter 30 of the New York City Charter, will hold its annual hearing to inform the public of its activities during the past year and to receive testimony on the status of youth services.

The Interagency Coordinating Council Public Hearing will take place on December 9, 2020, from 3:00 P.M. to 5:00 P.M., through Cisco WebEx.

The meeting will be recorded and made available shortly after.

REGISTRATION: Participants may contact the New York City Department of Youth and Community Development to register in advance through the provided link below or may register the day of the hearing. Speakers will be invited, to present testimony in the order in which they register. Testimony from all speakers is limited to three minutes.

SUBMISSIONS: We welcome the public to provide comments through electronic means. The hearing will feature a live chat and written comments may also be submitted beforehand through the following form: https://forms.office.com/Pages/ResponsePage.aspx?id=x2_1MoFflk6pWxXaZIE774SFzz9kLFIMv8K_sop1HWIURUVYskY2Nk1SNIVOMU1VV0E3WVA3QUNYVC4u

Submissions will be accepted until the conclusion of the hearing.

A transcribed video recording of the public hearing will be made available shortly after and posted on the Department of Youth & Community Development's website under ICC.

For additional information, questions, registration or to submit written testimony, please contact:

Eduardo Laboy
T: (646) 715-4680
elaboy@dycd.nyc.gov

Office of Executive Communications & Intergovernmental Affairs
NYC Department of Youth and Community Development
123 William Street, 17th Floor
New York, NY 10038

d1-2



CITYWIDE ADMINISTRATIVE SERVICES

SALE

The City of New York in partnership with PropertyRoom.com posts vehicle and heavy machinery auctions online every week at: https://www.propertyroom.com/s/nyc-fleet

All auctions are open to the public and registration is free.

Vehicles can be viewed in person at:
Insurance Auto Auctions, North Yard
156 Peconic Avenue, Medford, NY 11763
Phone: (631) 294-2797

No previous arrangements or phone calls are needed to preview. Hours are Monday and Tuesday from 10:00 A.M. - 2:00 P.M.

s4-f22

OFFICE OF CITYWIDE PROCUREMENT

NOTICE

The Department of Citywide Administrative Services, Office of Citywide Procurement is currently selling surplus assets on the Internet. Visit http://www.publicsurplus.com/sms/nycdcas.ny/browse/home

To begin bidding, simply click on 'Register' on the home page.

There are no fees to register. Offerings may include but are not limited to: office supplies/equipment, furniture, building supplies, machine tools, HVAC/plumbing/electrical equipment, lab equipment, marine equipment, and more.

Public access to computer workstations and assistance with placing bids is available at the following locations:

- DCAS Central Storehouse, 66-26 Metropolitan Avenue, Middle Village, NY 11379
DCAS, Office of Citywide Procurement, 1 Centre Street, 18th Floor, New York, NY 10007

j2-d31

HOUSING PRESERVATION AND DEVELOPMENT

PUBLIC HEARINGS

All Notices Regarding Housing Preservation and Development Dispositions of City-Owned Property appear in the Public Hearing Section.

j2-d31

POLICE

■ NOTICE

OWNERS ARE WANTED BY THE PROPERTY CLERK DIVISION OF THE NEW YORK CITY POLICE DEPARTMENT

The following list of properties is in the custody of the Property Clerk Division without claimants: Motor vehicles, boats, bicycles, business machines, cameras, calculating machines, electrical and optical property, furniture, furs, handbags, hardware, jewelry, photographic equipment, radios, robes, sound systems, surgical and musical instruments, tools, wearing apparel, communications equipment, computers, and other miscellaneous articles.

Items are recovered, lost, abandoned property obtained from prisoners, emotionally disturbed, intoxicated and deceased persons; and property obtained from persons incapable of caring for themselves.

INQUIRIES

Inquiries relating to such property should be made in the Borough concerned, at the following office of the Property Clerk.

FOR MOTOR VEHICLES (All Boroughs):

- Springfield Gardens Auto Pound, 174-20 North Boundary Road, Queens, NY 11430, (718) 553-9555
- Erie Basin Auto Pound, 700 Columbia Street, Brooklyn, NY 11231, (718) 246-2030

FOR ALL OTHER PROPERTY

- Manhattan - 1 Police Plaza, New York, NY 10038, (646) 610-5906
- Brooklyn - 84th Precinct, 301 Gold Street, Brooklyn, NY 11201, (718) 875-6675
- Bronx Property Clerk - 215 East 161 Street, Bronx, NY 10451, (718) 590-2806
- Queens Property Clerk - 47-07 Pearson Place, Long Island City, NY 11101, (718) 433-2678
- Staten Island Property Clerk - 1 Edgewater Plaza, Staten Island, NY 10301, (718) 876-8484

j2-d31

PROCUREMENT

“Compete To Win” More Contracts!

Thanks to a new City initiative - “Compete To Win” - the NYC Department of Small Business Services offers a new set of FREE services to help create more opportunities for minority and Women-Owned Businesses to compete, connect and grow their business with the City. With NYC Construction Loan, Technical Assistance, NYC Construction Mentorship, Bond Readiness, and NYC Teaming services, the City will be able to help even more small businesses than before.

- Win More Contracts, at nyc.gov/competetowin

“The City of New York is committed to achieving excellence in the design and construction of its capital program, and building on the tradition of innovation in architecture and engineering that has contributed to the City’s prestige as a global destination. The contracting opportunities for construction/construction services and construction-related services that appear in the individual agency listings below reflect that commitment to excellence.”

HHS ACCELERATOR

To respond to human services Requests for Proposals (RFPs), in accordance with Section 3-16 of the Procurement Policy Board Rules of the City of New York (“PPB Rules”), vendors must first complete and submit an electronic prequalification application using the City’s Health and Human Services (HHS) Accelerator System. The HHS Accelerator System is a web-based system maintained by the City of New York for use by its human services Agencies to manage procurement. The process removes redundancy

by capturing information about boards, filings, policies, and general service experience centrally. As a result, specific proposals for funding are more focused on program design, scope, and budget.

Important information about the new method

- Prequalification applications are required every three years.
- Documents related to annual corporate filings must be submitted on an annual basis to remain eligible to compete.
- Prequalification applications will be reviewed to validate compliance with corporate filings, organizational capacity, and relevant service experience.
- Approved organizations will be eligible to compete and would submit electronic proposals through the system.

The Client and Community Service Catalog, which lists all Prequalification service categories and the NYC Procurement Roadmap, which lists all RFPs to be managed by HHS Accelerator may be viewed, at <http://www.nyc.gov/html/hhsaccelerator/html/roadmap/roadmap.shtml>. All current and prospective vendors should frequently review information listed on roadmap to take full advantage of upcoming opportunities for funding.

Participating NYC Agencies

HHS Accelerator, led by the Office of the Mayor, is governed by an Executive Steering Committee of Agency Heads who represent the following NYC Agencies:

- Administration for Children’s Services (ACS)
- Department for the Aging (DFTA)
- Department of Consumer Affairs (DCA)
- Department of Corrections (DOC)
- Department of Health and Mental Hygiene (DOHMH)
- Department of Homeless Services (DHS)
- Department of Probation (DOP)
- Department of Small Business Services (SBS)
- Department of Youth and Community Development (DYCD)
- Housing and Preservation Department (HPD)
- Human Resources Administration (HRA)
- Office of the Criminal Justice Coordinator (CJC)

To sign up for training on the new system, and for additional information about HHS Accelerator, including background materials, user guides and video tutorials, please visit www.nyc.gov/hhsaccelerator

CITYWIDE ADMINISTRATIVE SERVICES

■ AWARD

Goods and Services

COVID-19 NYSID (CV-300) LATEX GLOVES - Emergency Purchase - PIN#85621E0014001 - AMT: \$1,111,018.39 - TO: National Industries For The Blind, 136 State Street, 2nd Floor, Albany, NY 12207.

Pursuant to Executive Order 101, the Commissioner of Department of Citywide Administrative Services, has designated the award contract as necessary to respond to the COVID-19 emergency. This Procurement is being made for Personal Protective Equipment (PPE), to aid in this effort.

11/25/2020

☛ d2

HC - STRATEGIC PLANNING

■ AWARD

Services (other than human services)

MEDICAL EVALUATION SERVICES - Small Purchase - PIN# 85621W0009001 - AMT: \$99,999.00 - TO: National Claim Evaluations Inc., 575 Jericho Turnpike, Suite 104, Jericho, NY 11753.

Blanket Order for Medical Evaluation Services- (DCAS Only)

☛ d2

ENVIRONMENTAL PROTECTION

PURCHASING MANAGEMENT

■ INTENT TO AWARD

Goods

ROTORK ACTUATOR SYSTEMS AND ACCESSORIES - Sole Source - Available only from a single source - PIN# 1BWT0002 - Due 12-21-20 at 11:00 A.M.

NYC Environmental Protection, intends to enter into a sole source negotiation, with Technical Components Co., Inc., for ROTORK

ACTUATOR SYSTEMS AND ACCESSORIES. Any firm which believes they can also provide these items, are invited to indicate by email, to Ira M. Elmore, Deputy Agency Chief Contracting Officer.

Use the following address unless otherwise specified in notice, to secure, examine or submit bid/proposal documents, vendor pre-qualification and other forms; specifications/blueprints; other information; and for opening and reading of bids at date and time specified above.

Environmental Protection, 59-17 Junction Boulevard, 17th Floor, Flushing, NY 11373. Ira Elmore (718) 595-3259; ielmore@dep.nyc.gov

☛ d2-8

ENTERPRISE ENGINE COUPLINGS - Sole Source - Available only from a single source - PIN#1030121X - Due 12-22-20 at 11:00 A.M.

NYC Environmental Protection, intends to enter into a sole source negotiation, with GE Oil & Gas Compression Systems, LLC d/b/a Cooper Machinery Services for ENTERPRISE ENGINE COUPLINGS. Any firm which believes they can also provide these items, are invited to indicate by email, to Ira M. Elmore, Deputy Agency Chief Contracting Officer.

Use the following address unless otherwise specified in notice, to secure, examine or submit bid/proposal documents, vendor pre-qualification and other forms; specifications/blueprints; other information; and for opening and reading of bids at date and time specified above.

Environmental Protection, 59-17 Junction Boulevard, 17th Floor, Flushing, NY 11373. Ira Elmore (718) 595-3259; ielmore@dep.nyc.gov

☛ d2-8

FINANCE

TREASURY

■ INTENT TO AWARD

Services (other than human services)

FIREARMS TRAINING AND RECERTIFICATION FACILITY SERVICES - Intergovernmental Purchase - PIN#83621T0001001 - Due 12-23-20 at 3:00 P.M.

Use the following address unless otherwise specified in notice, to secure, examine or submit bid/proposal documents, vendor pre-qualification and other forms; specifications/blueprints; other information; and for opening and reading of bids at date and time specified above.

Finance, Please submit requests via email. Annabel Villegas villegasa@finance.nyc.gov

☛ d2-8

FIRE DEPARTMENT

■ AWARD

Services (other than human services)

AUTOMOTIVE INSURANCE CLAIMS MANAGEMENT AND COLLECTION SERVICES - Competitive Sealed Bids - PIN#057200001018 - AMT: \$1,000,000.00 - TO: T R Insurance Agency, Inc., 77 East Main Street, Elmsford, NY 10523.

☛ d2

HOUSING AUTHORITY

PROCUREMENT

■ SOLICITATION

Services (other than human services)

LABOR COMPLIANCE (CERTIFIED PAYROLL) SOFTWARE ("CPS3") APPLICATION AND SOFTWARE SUPPORT AND MAINTENANCE SERVICES - Request for Proposals - PIN#218842 - Due 12-22-20 at 2:00 P.M.

NYCHA, by issuing this RFP, seeks proposals ("Proposals") from qualified firms (the "Proposers", the "Selected Proposer" or the "Consultant") to provide Labor Compliance (Certified Payroll) Software (CPS3) Application and Software Support and Maintenance Services, as more detailed more fully in Section II of this RFP (collectively, the "Services").

NYCHA, intends to enter into one agreement (the "Agreement") with the selected Proposer (the "Selected Proposer" or the "Consultant") to provide the Services.

The initial term of the Agreement shall be three (3) years (the "Initial Term"). Immediately following the expiration of the Initial Term, (a) the Agreement shall automatically renew for one (1) two-year renewal period unless NYCHA, at its sole discretion, provides written notice to the Consultant prior to the expiration of the Initial Term or, if applicable, the Renewal Period then in effect, of its intent not to renew the Agreement, in which case the Agreement shall terminate at the expiration of the Initial Term or the Renewal Period then in effect, and (b) the Agreement shall automatically terminate at the expiration of the final Renewal Period if not terminated earlier pursuant to the preceding subsection (a) or pursuant to any early termination rights (breach, convenience or otherwise) set forth in the Agreement. The Initial Term, together with the Renewal Periods, is referred to herein as the "Term."

In the event that a Proposer has any questions concerning this Solicitation: they should be submitted to the Solicitation Coordinator, Karen Gill via email Karen.Gill@nycha.nyc.gov (c: Robert.Algozini@nycha.nyc.gov) no later than 2:00 P.M. EST, on December 9, 2020. The subject name of the email must clearly denote the title of the Solicitation for which questions are being asked. All questions and answers will be shared with all the Proposers receiving this Solicitation by December 14, 2020. In order to be considered, each proposer must demonstrate experience in performing the same or similar scope of Services as those outlined in the referenced Scope of Work, Section II and the selected proposer must satisfy the minimum required qualifications as outlined in Sections V. The proposal should contain sufficient details to enable NYCHA to evaluate it in accordance with the criteria set forth in Section V; Evaluation Criteria of this Solicitation. Proposer shall electronically upload a single .pdf containing its Proposal, which may not exceed 4G, into iSupplier. Instructions for registering for iSupplier can be found at . After Proposer registers for iSupplier, it typically takes 24 to 72 hours for Proposer's iSupplier profile to be approved. It is Proposer's sole responsibility to leave ample time to complete iSupplier registration and submit its Proposal through iSupplier before the Proposal Submission Deadline. NYCHA is not responsible for delays caused by technical difficulty or caused by any other occurrence. NYCHA will not accept Proposals via e-mail or facsimile. The submission of attachments containing embedded documents or proprietary file extensions is prohibited. Proposers should refer to section IV; Proposal Submission Procedure and Proposal Content Requirements of this Solicitation for details on the submission procedures and requirements.

In response to the COVID-19 outbreak, only electronic bids submitted online via iSupplier will be accepted. Paper bids will not be accepted or considered. Please contact NYCHA Procurement, at procurement@nycha.nyc.gov, for assistance.

Use the following address unless otherwise specified in notice, to secure, examine or submit bid/proposal documents, vendor pre-qualification and other forms; specifications/blueprints; other information; and for opening and reading of bids at date and time specified above.

Housing Authority, 90 Church Street, 6th Floor, New York, NY 10007. Karen Gill (212) 306-4505; Karen.Gill@nycha.nyc.gov

☛ d2

HUMAN RESOURCES ADMINISTRATION

CONTRACTS

■ INTENT TO AWARD

Services (other than human services)

SUPPORT AND MAINTENANCE OF THE IDNYC ID ENROLLMENT SYSTEM - Sole Source - Available only from a single source - PIN#09620S0006 - Due 12-9-20 at 2:00 P.M.

HRA/The Municipal ID Program, is requesting to enter into a Sole Source contract with Idemia Identity and Security USA LLC, for maintenance and service for IDNYC enrollment system.

The IDNYC enrollment system and equipment, run on customized software that is specifically designed for IDNYC by "Idemia". No other company is able to provide maintenance and support for Idemia's customized system and equipment.

EPIN: 09620S0006

Contract Amount: \$495,875.00

Contract Term: 8/7/2020 - 2/6/2022

Under this sole source contract, Idemia will continue to provide maintenance and support for the customized system and equipment that IDNYC use, for the purpose of enrolling New Yorkers to receive a municipal ID.

Use the following address unless otherwise specified in notice, to secure, examine or submit bid/proposal documents, vendor pre-qualification and other forms; specifications/blueprints; other information; and for opening and reading of bids at date and time specified above.

Human Resources Administration, 150 Greenwich Street, 37th Floor, New York, NY 10007. Jacques Frazier (929) 221-5554; frazierjac@dss.nyc.gov

d2-8

SUPPORT OF RICOH'S PROCESS DIRECTOR (RPD) AND MAIL PIECE INSERTION SOLUTIONS IMPLEMENTATION

- Sole Source - Available only from a single source - PIN# 09621S0010 - Due 12-7-20 at 2:00 P.M.

HRA/ITS, intends to enter into a Sole Source contract, with RICOH USA, Inc., for the support of Ricoh's Process Director (RPD) and Mail piece insertion solutions implementation for 1 (One) Year. The Ricoh Process Director (RFD) and Mail piece insertion solutions implementation system, is being requested by DSS Production Control, which process over 24 million letters annually, and RFD will provide output integrity, throughout the printing and insertion process, to ensure that the letters processed are accounted for, and to perform mail piece reconciliation, for using Gunther Insertions. Ricoh is the sole manufacturer of Ricoh Process Director Extended Features and does not certify or support 3rd Parties to maintain or provide support services on this product.

EPIN: 09621S0010 Contract Term: 7/1/2020 – 6/30/2021 Contract Amount: \$64,693.75

Use the following address unless otherwise specified in notice, to secure, examine or submit bid/proposal documents, vendor pre-qualification and other forms; specifications/blueprints; other information; and for opening and reading of bids at date and time specified above.

Human Resources Administration, 150 Greenwich Street, 37th Floor, New York, NY 10007. Jacques Frazier (929) 221-554; frazierjac@dss.nyc.gov

n30-d4

OFFICE OF LABOR RELATIONS

DEFERRED COMPENSATION PLAN

SOLICITATION

Services (other than human services)

CITY OF NEW YORK DEFERRED COMPENSATION PLAN INTERNATIONAL EQUITY FUND - Request for Proposals - PIN# 21420000462 - Due 12-23-20 at 4:30 P.M.

The New York City Deferred Compensation Plan (the "Plan"), is seeking qualified vendors, to provide emerging markets equity investment management services for the International Equity Fund ("the Fund"), investment option of the Plan.

Use the following address unless otherwise specified in notice, to secure, examine or submit bid/proposal documents, vendor pre-qualification and other forms; specifications/blueprints; other information; and for opening and reading of bids at date and time specified above.

Office of Labor Relations, 22 Cortlandt Street, 28th Floor, New York, NY 10007. Elizabeth Krupa (212) 306-7646; ekrupa@olr.nyc.gov

d2

PARKS AND RECREATION

VENDOR LIST

Construction Related Services

PREQUALIFIED VENDOR LIST: GENERAL CONSTRUCTION, NON-COMPLEX GENERAL CONSTRUCTION SITE WORK ASSOCIATED WITH NEW YORK CITY DEPARTMENT OF PARKS AND RECREATION ("DPR") AND/OR "PARKS") PARKS AND PLAYGROUNDS CONSTRUCTION AND RECONSTRUCTION PROJECTS.

NYC DPR is seeking to evaluate and pre-qualify a list of general contractors (a "PQL") exclusively to conduct non-complex general construction site work involving the construction and reconstruction of NYC DPR parks and playgrounds projects not exceeding \$3 million per contract ("General Construction").

By establishing contractor's qualification and experience in advance, NYC DPR will have a pool of competent contractors from which it can draw to promptly and effectively reconstruct and construct its parks,

playgrounds, beaches, gardens and green-streets. NYC DPR will select contractors from the General Construction PQL for non-complex general construction site work of up to \$3,000,000.00 per contract, through the use of a Competitive Sealed Bid solicited from the PQL generated from this RFQ.

The vendors selected for inclusion in the General Construction PQL, will be invited to participate in the NYC Construction Mentorship. NYC Construction Mentorship focuses on increasing the use of small NYC contracts, and winning larger contracts with larger values. Firms participating in NYC Construction Mentorship will have the opportunity to take management classes and receive on-the-job training provided by a construction management firm.

NYC DPR will only consider applications for this General Construction PQL from contractors who meet any one of the following criteria:

- 1) The submitting entity must be a Certified Minority/Woman Business enterprise (M/WBE)*;
- 2) The submitting entity must be a registered joint venture or have a valid legal agreement as a joint venture, with at least one of the entities in the joint venture being a certified M/WBE*;
- 3) The submitting entity must indicate a commitment to sub-contract no less than 50 percent of any awarded job to a certified M/WBE for every work order awarded.

* Firms that are in the process of becoming a New York City-Certified M/WBE, may submit a PQL application and submit a M/WBE Acknowledgement Letter, which states the Department of Small Business Services has begun the Certification process.

Application documents may also be obtained online at: <http://a856-internet.nyc.gov/nycvendoronline/home.asap>; or <http://www.nycgovparks.org/opportunities/business>.

Use the following address unless otherwise specified in notice, to secure, examine or submit bid/proposal documents, vendor pre-qualification and other forms; specifications/blueprints; other information; and for opening and reading of bids at date and time specified above.

Parks and Recreation, Olmsted Center Annex, Flushing Meadows – Corona Park, Flushing, NY 11368. Alicia H. Williams (718) 760-6925; Fax: (718) 760-6885; dnmwbe.capital@parks.nyc.gov

j2-d31

TRANSPORTATION

AWARD

Construction Related Services

MANUFACTURING AND INSTALLATION OF STREET NAME SIGNS, CITYWIDE - Competitive Sealed Bids - PIN# 84120MBTP370 - AMT: \$2,110,180.00 - TO: Metroexpress Services, Inc., 57-05 47th Street, Maspeth, NY 11378.

d2

FURNISH AND INSTALL OF POLYUREA PAVEMENT MARKINGS FOR CITY STREETS AND LIMITED ACCESS HIGHWAYS IN THE CITY OF NEW YORK - Competitive Sealed Bids - PIN# 84120MBTP361 - AMT: \$7,975,000.00 - TO: Metroexpress Services, Inc., 57-05 47th Street, Maspeth, NY 11378.

d2

Services (other than human services)

DROP OFF DISPOSAL SERVICES FOR RECYCLED ASPHALT PAVEMENT AND DEBRIS MATERIAL NOT READILY SUITABLE FOR RECYCLING ZONE 2 - Competitive Sealed Bids - PIN# 84119MBRW343 - AMT: \$7,500,000.00 - TO: Green Asphalt Co LLC, 3798 Railroad Avenue, Long Island City, NY 11101.

d2

LANDSCAPE MAINTENANCE, IRRIGATION MANAGEMENT AND SANITATION SERVICES FOR SITES IN BROOKLYN - Competitive Sealed Bids - PIN# 84120BKRW376 - AMT: \$1,146,911.14 - TO: U Arias Corp., 65 Locust Street, Manhasset, NY 11030.

d2