



THE CITY RECORD

Official Journal of The City of New York

THE CITY RECORD U.S.P.S. 0114-660
Printed on paper containing 30% post-consumer material

VOLUME CL NUMBER 115

THURSDAY, JUNE 15, 2023

Price: \$4.00

TABLE OF CONTENTS

PUBLIC HEARINGS AND MEETINGS

Borough President - Manhattan	2681
City Planning Commission	2681
Citywide Administrative Services	2707
Community Boards	2707
Board of Education Retirement System	2708
Housing Authority	2708
Office of Labor Relations	2708
Landmarks Preservation Commission	2708
Office of the Mayor	2709
Public Design Commission	2709
Board of Standards and Appeals	2710
Teachers' Retirement System	2711
Transportation	2711

PROPERTY DISPOSITION

Citywide Administrative Services	2713
----------------------------------	------

PROCUREMENT

Administration for Children's Services	2713
Family Permanency Services	2713
Office of Information Technology	2713
Prevention Services	2713
Youth and Family Justice	2714
Chief Medical Examiner	2714
Citywide Administrative Services	2714
Division of Municipal Supply Service	2714
Consumer and Worker Protection	2714
Office of Financial Empowerment	2714
Design and Construction	2714

Program Management	2714
District Attorney - New York County	2715
Information Technology	2715
Board of Elections	2715
Procurement	2715
Emergency Management	2715
Environmental Protection	2715
Wastewater Treatment	2715
Finance	2715
TPS-Collections	2715
Health and Mental Hygiene	2716
Mental Hygiene	2716
Homeless Services	2716
Facilities, Maintenance and Repair	2716
Contracts	2716
Housing Authority	2716
Procurement	2716
Management and Budget	2716
Parks and Recreation	2717
Capital Program Management	2717
Youth and Community Development	2717
Procurement	2717

CONTRACT AWARD HEARINGS

Campaign Finance Board	2718
Information Technology and Telecommunications	2718

SPECIAL MATERIALS

Comptroller	2718
Housing Preservation and Development	2719
Changes in Personnel	2719

LATE NOTICE

Information Technology and Telecommunications	2720
---	------

THE CITY RECORD

ERIC L. ADAMS
Mayor

DAWN M. PINNOCK
Commissioner, Department of
Citywide Administrative Services

JANAE C. FERREIRA
Editor, The City Record

Published Monday through Friday except legal holidays by the New York City Department of Citywide Administrative Services under Authority of Section 1066 of the New York City Charter.

Subscription \$500 a year, \$4.00 daily (\$5.00 by mail). Periodicals Postage Paid at New York, NY
POSTMASTER: Send address changes to
THE CITY RECORD, 1 Centre Street,
17th Floor, New York, NY 10007-1602

Editorial Office/Subscription Changes:
The City Record, 1 Centre Street, 17th Floor,
New York, NY 10007-1602 (212) 386-0055

Visit The New City Record Online (CROL)
at www.nyc.gov/cityrecord for a
searchable database of all notices published
in the City Record.

PUBLIC HEARINGS AND MEETINGS

See Also: Procurement; Agency Rules

BOROUGH PRESIDENT - MANHATTAN

PUBLIC HEARINGS

NOTICE IS HEREBY GIVEN that a public hearing of the Manhattan Borough Board will take place on Thursday, June 15, 2023, at 8:30 A.M. on Zoom.

Register in advance for this webinar:
https://us06web.zoom.us/webinar/register/WN_Dm68sZbkSn6igPnzrm_02w



After registering, you will receive a confirmation email containing information about joining the webinar.

We look forward to your participation.



j12-15

CITY PLANNING COMMISSION

PUBLIC HEARINGS

The City Planning Commission will hold a public hearing accessible both in-person and remotely via the teleconferencing application Zoom, at 10:00 A.M. Eastern Daylight Time, on Wednesday, June 28, 2023, regarding the calendar items listed below. The public hearing will be held in person in the NYC City Planning Commission Hearing Room, Lower Concourse, 120 Broadway, New York, NY. Anyone attending the meeting in-person is encouraged to wear a mask.

The meeting will be live streamed through [Department of City Planning's \(DCP's\) website](http://Department of City Planning's (DCP's) website) and accessible from the following webpage, which contains specific instructions on how to observe and participate, as well as materials relating to the meeting: <https://www.nyc.gov/site/nycengage/events/city-planning-commission-public-meeting/428790/1>

Members of the public attending remotely should observe the meeting through DCP's website. Testimony can be provided verbally by joining the meeting using either Zoom or by calling the following number and entering the information listed below:

877 853 5247 US Toll-free
888 788 0099 US Toll-free

253 215 8782 US Toll Number
213 338 8477 US Toll Number

Meeting ID: **618 237 7396**
[Press # to skip the Participation ID]
Password: 1

To provide verbal testimony via Zoom please follow the instructions available through the above webpage (link above).

Written comments will also be accepted until 11:59 P.M., one week before the date of vote. Please use the CPC Comments form that is accessible through the above webpage.

Please inform the Department of City Planning if you need a reasonable accommodation, such as a sign language interpreter, in order to participate in the meeting. The submission of testimony, verbal or written, in a language other than English, will be accepted, and real time interpretation services will be provided based on available resources. Requests for a reasonable accommodation or foreign language assistance during the meeting should be emailed to [AccessibilityInfo@planning.nyc.gov] or made by calling [212-720-3508]. Requests must be submitted at least five business days before the meeting.

BOROUGH OF THE BRONX

Nos. 1 - 3

893 EAGLE AVENUE REZONING

CD 3 **C 220334 ZMX**

IN THE MATTER OF an application submitted by the Housing Options and Geriatric Association Resources, Inc. pursuant to Sections 197-c and 201 of the New York City Charter for an amendment of the Zoning Map, Section No. 6c, changing from an R6 District to a R7-2 District property bounded by a line 100 feet northerly of East 161st Street, Eagle Avenue, East 161st Street and a line midway between Third Avenue and Eagle Avenue, as shown on a diagram (for illustrative purposes only) dated February 13, 2023, and subject to the conditions of CEQR Declaration E-667.

No. 2

CD 3 **N 220335 ZRX**

IN THE MATTER OF an application submitted by Housing Options and Geriatric Association Resources, Inc. (H.O.G.A.R., Inc.) pursuant to Section 201 of the New York City Charter, for an amendment of the Zoning Resolution of the City of New York, modifying APPENDIX F for the purpose of establishing a Mandatory Inclusionary Housing area.

Matter underlined is new, to be added;
Matter ~~struck out~~ is to be deleted;
Matter within # # is defined in Section 12-10;
* * * indicates where unchanged text appears in the Zoning Resolution

* * *

APPENDIX F
Inclusionary Housing Designated Areas and Mandatory Inclusionary Housing Areas

* * *

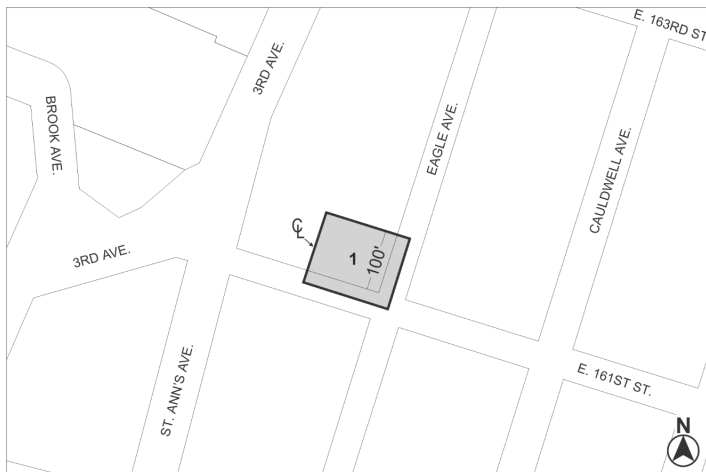
THE BRONX


* * *

The Bronx Community District 3

* * *

Map 2 – [date of adoption]



 Mandatory Inclusionary Housing Area (see Section 23-154(d)(3))
Area 1 — [date of adoption] — MIH Program Option 1 and Option 2

Portion of Community District 3, The Bronx

* * *

No. 3

CD 3 **C 220336 ZSX**

IN THE MATTER OF an application submitted by the Housing Options and Geriatric Association Resources, Inc. pursuant to Sections 197-c and 201 of the New York City Charter for the grant of a special permit pursuant to Section 74-903 of the Zoning Resolution to modify the requirements of 24-111 (Maximum Floor Area Ratio for Certain Community Facility Uses) to permit the allowable community facility floor area ratio of Section 24-11 (Maximum Floor Area Ratio and Percentage of Lot Coverage) to apply to a non-profit institution with sleeping accommodations, in connection with a proposed 11-story building on property located at 893 Eagle Avenue (Block 2620, Lots 49, 50, 52 & 56), in an R7-2* District.

*Note: This site is proposed to be rezoned by changing an R6 District to an R7-2 District under a concurrent related application for a Zoning Map change (C 220334 ZMX).

Plans for this proposal are on file with the City Planning Commission and may be seen on the Zoning Application Portal at <https://zap.planning.nyc.gov/projects/P2018X0270>, or at the Department of City Planning, 120 Broadway, 31st Floor, New York, NY 10271.

BOROUGH OF BROOKLYN

Nos. 4 & 5

1233 57th STREET REZONING

No. 4

CD 12 **C 230117 ZMK**

IN THE MATTER OF an application submitted by 1233 57 ST. LLC pursuant to Sections 197-c and 201 of the New York City Charter for an amendment of the Zoning Map, Section No. 22c by changing from an R5 District to an R6A District property bounded by a line midway between 56th Street and 57th Street, a line 150 feet westerly of 13th Avenue, 57th Street, and a line 440 feet westerly of 13th Avenue as shown on a diagram (for illustrative purposes only) dated February 27, 2023, and subject to the conditions of CEQR Declaration E-709.

No. 5

CD 12 **N 230118 ZRK**

IN THE MATTER OF an application submitted by 1233-57 ST. LLC pursuant to Section 201 of the New York City Charter, for an amendment of the Zoning Resolution of the City of New York, modifying APPENDIX F for the purpose of establishing a Mandatory Inclusionary Housing area.

Matter underlined is new, to be added;
Matter ~~struck out~~ is to be deleted;
Matter within # # is defined in Section 12-10;
* * * indicates where unchanged text appears in the Zoning Resolution

APPENDIX F
Inclusionary Housing Designated Areas and Mandatory Inclusionary Housing Areas

* * *

BROOKLYN

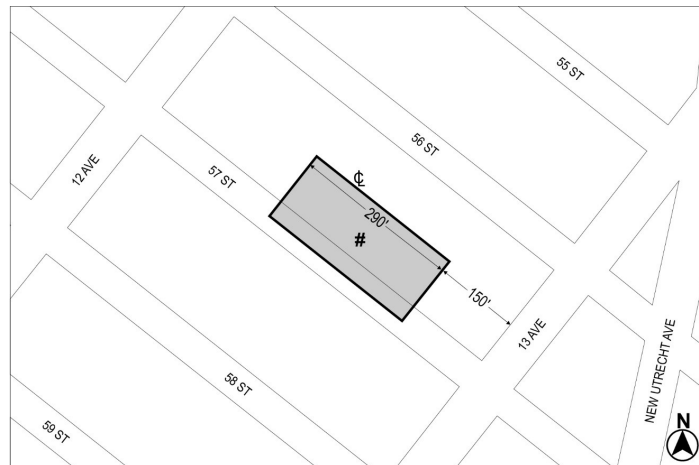
* * *


Brooklyn Community District 12

* * *

[PROPOSED MAP]

Map 5 – [date of adoption]



 Mandatory Inclusionary Housing Program Area (see Section 23-154(d)(3))
Area # — [date of adoption] MIH Program Option 1 and Option 2

Portion of Community District 12, Brooklyn

* * *

**BOROUGH OF MANHATTAN
No. 6
262 FIFTH AVENUE**

CD 5 C 230094 ZSM

IN THE MATTER OF an application submitted by Five Points 262 Project LLC pursuant to Sections 197-c and 201 of the New York City Charter for the grant of special permits pursuant to Sections 13-45 (Special Permits for Additional Parking Spaces) and 13-451 (Additional parking spaces for residential growth) of the Zoning Resolution to allow an automated accessory off-street parking facility with a maximum capacity of 23 spaces on portions of the ground floor, cellar, sub-cellar level 1 and sub-cellar level 2, of a proposed residential building at 262 Fifth Avenue (Block 830, Lot 44), on a zoning lot located at 254-262 Fifth Avenue (Block 830, Lots 40, 41, 42, 44), in C5-2 and M1-6 Districts.

Plans for this proposal are on file with the City Planning Commission and may be seen on the Zoning Application Portal at <https://zap.planning.nyc.gov/projects/2022M0352>, or the Department of City Planning, 120 Broadway, 31st Floor, New York, NY 10271-0001.

**BOROUGH OF STATEN ISLAND
No. 7
SOUTH RICHMOND ZONING RELIEF**

CD 3 N 230112 ZRR

IN THE MATTER OF an application submitted by New York City Department of City Planning, pursuant to Section 201 of the New York City Charter, for an amendment of the Zoning Resolution of the City of New York, modifying provisions of Article X, Chapter 7 (Special South Richmond Development District) and related Sections.

Matter underlined is new, to be added;
Matter ~~struck out~~ is existing, to be deleted;
Matter within # # is defined in Section 12-10, 66-11 or 107-01;
* * * indicates where unchanged text appears in the Zoning Resolution.

**ARTICLE I
GENERAL PROVISIONS**

**Chapter 1
Title, Establishment of Controls and Interpretation of Regulations**

* * *

**11-45
Authorizations or Permits in Lower Density Growth Management Areas**

The provisions of this Section shall apply within #lower density growth management areas#.

(a) Notwithstanding the provisions of N 040414 ZRY, pertaining to #lower density growth management areas#, and subject to the provisions of Section 11-30 (BUILDING PERMITS ISSUED BEFORE EFFECTIVE DATE OF AMENDMENT) with respect to amendments of this Resolution other than N 040414 ZRY, Section 11-42 (Lapse of Authorization or Special Permit Granted by the City Planning Commission Pursuant to the 1961 Zoning Resolution) and Section 11-43 (Renewal of Authorization or Special Permit), the following provisions shall apply with respect to special permits and authorizations granted by the City Planning Commission or for which certification or referral for public review has been made prior to August 12, 2004:

(1)(a) Any #development# or #enlargement#, including minor modifications thereto, granted a special permit or authorization by the Commission and, where applicable, the City Council, prior to August 12, 2004, may be #developed# or #enlarged# pursuant to the terms of such permit or authorization and, to the extent not modified under the terms of such permit or authorization, in accordance with the regulations in effect at the time such permit or authorization was granted.

(2)(b) Any application for a special permit certified by the Department of City Planning or application for an authorization referred by the Department of City Planning for public review prior to May 24, 2004, may be continued pursuant to the regulations in effect at the time of certification or referral and, if granted by the Commission and, where applicable, the City Council, may be #developed# or #enlarged# pursuant to the terms of such permit or authorization, including minor modifications thereto and, to the extent not modified under the terms of such permit

or authorization, in accordance with the regulations in effect at the time such application was certified or referred for public review.

(b) Notwithstanding the provisions of N040414ZRY, the following provisions shall apply to certain #developments# within the #Special South Richmond Development District#:

(1) #Developments#, including minor modifications thereto, within the #Special South Richmond Development District# that contain #designated open space# and a portion of the #waterfront esplanade#, where such #development# is conditioned upon a restrictive declaration that includes a site plan for such #development#, including provisions for public access to such #designated open space# and #waterfront esplanade#, may be #developed# in accordance with the regulations in effect prior to August 12, 2004.

(2) #Developments# within the #Special South Richmond Development District# accessed, in part, by #private roads# and consisting, in part, of construction within #streets# that are unimproved, and for which a conservation easement has been granted to the City, and for which the Board of Standards and Appeals has granted a permit pursuant to Section 35 of the General City Law, or its successor, and an application for an authorization for such #development# has been filed pursuant to paragraph (a) of Section 26-27 (Waiver of Bulk Regulations Within Unimproved Streets) prior to May 1, 2004, may be #developed# in accordance with the regulations in effect prior to August 12, 2004.

* * *

**ARTICLE X
SPECIAL PURPOSE DISTRICTS**

**Chapter 7
Special South Richmond Development District**

CONTENTS

107-00 GENERAL PURPOSES
 107-01 Definitions
 107-02 General Provisions
 107-03 Requirements for Certification, Authorization or Special Permit Application
 107-04 Applications to the City Planning Commission prior to [date of adoption]
 107-05 Relationship to Public Improvement Projects Permits Issued Prior to [date of adoption]
 107-06 District Plan (Appendix A)
 107-07 Tree Selection (Appendix B)
 107-08 Future Subdivision for Certain Plan Review Sites
 107-09 Applicability of Article VI
 107-091 Applicability of Article VI, Chapter 2
 107-092 Applicability of Article VI, Chapter 4
 107-10 SPECIAL GENERAL REQUIREMENTS
 107-11 Special Requirements for Application
 107-12 Public Facilities
 107-121 Public schools
 107-20 DISTRICT PLAN ELEMENTS
 107-21 Modification of Designated Open Space
 107-22 Designated Open Space
 107-221 Active recreational facilities
 107-222 Public pedestrian ways
 107-223 Permitted obstruction in designated open space
 107-224 Qualification of designated open space as lot area for bulk computations
 107-225 Special bulk regulations for developments containing designated open space
 107-226 Zoning lots entirely or substantially within designated open space
 107-23 Waterfront Esplanade
 107-24 Performance Bond
 107-245 Special Regulations for Arterials Along Certain Streets or Railroads Rights of Way
 107-2451 Special provisions for arterials
 107-252 Special provisions for park streets
 107-2453 Building setbacks along railroad rights-of-way
 107-30 TOPOGRAPHIC AND TREE NATURAL FEATURE REGULATIONS
 107-31 General Topographic Regulations for Natural Features
 107-311 Areas within designated open space
 107-312 Regulations Areas not within plan review sites-designated open space
 107-32 Tree Regulations
 107-321 Tree preservation

- 107-322 Tree Requirements
- 107-332~~3~~ Substitution of Other Plant Materials
- 107-34~~3~~ Preservation of Natural Features
- 107-40 SPECIAL USE, BULK AND PARKING REGULATIONS
 - 107-41 Type of Residence
 - 107-411 Affordable independent residences for seniors in Area SH
 - 107-412 Special bulk regulations for certain community facility uses in lower density growth management areas
 - 107-42 Minimum Lot Area and Lot Width for Residences
 - 107-421 Minimum lot area and lot width for zoning lots containing certain community facility uses
 - 107-43 Maximum Height for Buildings or Structures
 - 107-44 Maximum Floor Area Ratio for Community Facility Uses
 - 107-45 Required Open Space of Residences
 - 107-46 Yard and Court Regulations
 - 107-461 Front yards
 - 107-462 Side yards
 - 107-463 Side yard regulations for other residential buildings
 - 107-464 Side yards for permitted non-residential use
 - 107-465 Modifications of special yard regulations for certain zoning lots
 - 107-466 Court regulations
 - 107-467 Modifications of yard and court regulations
 - 107-47 Special Parking Regulations
 - 107-471 Modification of waiver requirements for spaces below minimum number
 - 107-472 Maximum size of group parking facilities in #plan review sites#
 - 107-473 Location of Required Parking
 - 107-48 Special Landscaping and Buffering Provisions
 - 107-481 Planting provisions along Residence District boundaries
 - 107-482 Landscaped buffer for manufacturing development adjacent to residences
 - 107-483 Planting and screening for open parking areas
 - 107-49 Special Regulations for Area M
 - 107-491 Special use regulations for residential uses
 - 107-492 Special bulk regulations
- 107-50 CERTIFICATIONS
 - 107-51 Certification of Modification to Certain Plan Review Sites
- 107-60 AUTHORIZATIONS
 - 107-61 General Provisions
 - 107-62 Yard, Court and Parking Regulations
 - 107-63 Minimum Distance Between Buildings
 - 107-64 Future Subdivision of Certain #Plan Review Sites# Removal of Trees
 - 107-65 Modifications of Natural Feature Regulations Existing Topography
 - 107-66 Developments Partly Within Designated Open Space
 - 107-661 Modification of permitted obstructions
 - 107-662 Modification of required yards of building setbacks
 - 107-67 Uses and Bulk Permitted in Certain Areas
 - 107-671 In Areas F and K
 - 107-672 In Area SH
 - 107-68 Modification of Group Parking Facility and Access Regulations
 - 107-69 Residential Uses in Area M
- 107-70 SPECIAL PERMITS
 - 107-71 General Provisions
 - 107-72 Qualification of Designated Open Space as Lot Area
 - 107-73 Exceptions to Height Regulations
 - 107-74 Modification of Permitted Use Regulations
 - 107-75 Modification of Underlying R1-1 District Regulations
 - 107-76 Boundary Adjustments in Designated Open Space
 - 107-77 Community Facility Buildings or Treatment Plants Permitted in Designated Open Space
 - 107-78 Other Buildings Permitted in Designated Open Space
- 107-80 LARGE-SCALE RESIDENTIAL DEVELOPMENT REGULATIONS
 - 107-81 Applicability of Large-scale Residential Development Regulations
 - 107-82 Applicability of Large-scale Residential Development Regulations to Parcels Containing Designated Open Space
 - 107-821 Bonus provisions
 - 107-822 Lot area restriction
 - 107-823 Common open space
 - 107-83 Modification of Minimum Required Lot Area for Residences
 - 107-84 Joint Applications
- 107-90 SPECIAL ADMINISTRATIVE PROVISIONS FOR RECORDATION
 - 107-91 Inter-agency Coordination

107-92 Recordation

- Appendix A
 - Special South Richmond Development District Plan
 - Map 1 – District Plan
 - Map 2 – Arterial Setback Plan
 - Map 3 – Open Space Network
 - Map 4 – Special Areas

Appendix B
Tree Selection Tables

107-00
GENERAL PURPOSES

The “Special South Richmond Development District” established in this Resolution is designed to promote and protect public health, safety, general welfare and amenity. These general goals include, among others, the following purposes:

- (a) to guide future development in accordance with the Land Use Plan for South Richmond and the Capital Improvement Plan for the Special District area;
- (b) to promote balanced land use and development of future land uses and housing in the Special District area, including private and public improvements such as schools, transportation, water, sewers, drainage, utilities, open space and recreational facilities, on a schedule consistent with the City’s Capital Improvement Plan and thereby provide public services and facilities in the most efficient and economic manner, and to ensure the availability of essential public services and facilities for new development within the area;
- (c) to avoid destruction of irreplaceable natural and recreational resources such as lakes, ponds, watercourses, beaches and natural vegetation and to maintain the natural ecological balance of the area with minimum disruption of natural topography, trees, lakes and other natural features; and
- (d) to promote the most desirable use of land in the South Richmond area and thus to conserve the value of land and buildings and thereby protect the City’s tax revenues.

107-01
Definitions

Definitions specially specifically applicable in this Chapter are set forth in this Section. The definitions of other defined terms are set forth in Section 12-10 (DEFINITIONS).

Area of no disturbance

An “area of no disturbance” is an area designated on a site plan or #area plan# to be protected from #site alteration#, except for new native planting. An #area of no disturbance# shall contain natural features including, but not limited to, trees, natural topography, #designated open space#, and aquatic features.

#Plan review sites# may include safeguards such as an #area of no disturbance# to define areas where #site alterations# shall not be proposed.

Area plan

An “area plan” is a proposed layout for a #zoning lot# subdivision with traffic circulation, including curb cuts on #arterials#; access easements; #areas of no disturbance#; #wetland-adjacent areas#; areas of #designated open space#; #building# envelopes; required #building# setbacks within proposed #zoning lots# in #Residence Districts#; and any other information prescribed by the City Planning Commission.

Arterial

An “arterial” is a #street# designated as an #arterial# listed in Section 107-25 107-24 (Special Regulations Along Certain Streets for Arterials or Railroads Rights of Way) whose function is primarily the accommodation of through vehicular traffic and to which special provisions of this Chapter apply. All such #arterials# are shown on the District Plan, Map 2 in Appendix A, which is hereby incorporated as an integral part of the provisions of this Chapter.

Caliper (of a tree)

“Caliper” of a tree is the diameter of a tree trunk measured 4 feet, 6 inches from the ground. If a tree splits into multiple trunks below this height, the trunk is measured at its narrowest point beneath the split. For trees with a diameter of less than three inches measured 4 feet, 6 inches from the ground, the #caliper# shall be measured 12 inches from the ground.

Development

For the purposes of this Chapter, a “development” includes a #development# as defined in Section 12-10 (DEFINITIONS); the #enlargement# of a non-#residential building#, or the #enlargement# of a #residential use# that involves the addition of one or more #dwelling units#.

To “develop” is to create a #development#.

Designated open space

“Designated open space” is a portion of the #open space network# located on a #zoning lot# as shown on the District Plan (Map 3 in Appendix A), and is to be preserved in its natural state in accordance with the provisions of the #Special South Richmond Development District#.

Detached

For the purposes of this Chapter a “detached” #building# is a #building# surrounded by #yards# or other open area on the same #zoning lot# or is a #building# #abutting# a #street line# which is surrounded by #yards# or open area on the same #zoning lot# except where the #building# #abuts# the #street line#.

Drainage scheme

A “drainage scheme” is a plan for a system of storm sewers and/or sanitary sewers intended to serve a #development# which is submitted to the Department of Environmental Protection for review and approval.

Open space network

The “open space network” is a planned system of #open spaces# as shown on the District Plan (Map 3 in Appendix A), which includes #public parks#, #park streets#, #designated open space#, and the #waterfront esplanade#.

Park street

A “park street” is a #street# designated as such in Section 107-25 (Special Regulations Along Certain Streets or Railroads) and whose primary function is to provide connecting links for pedestrians and cyclists between portions of the #open space network# and to which special provisions of this Chapter apply. #Park streets# shall be designated to provide limited vehicular access.

Plan review site

A “plan review site” is any #zoning lot# that contains one or more acres, where there is a proposed #development, #enlargement#, #site alteration#, or subdivision of such #zoning lot# into two or more #zoning lots#.

Sewer acceptance

A “sewer acceptance” is the acceptance by the Department of Environmental Protection of a system of storm and/or sanitary sewers which were built in accordance with an approved #drainage scheme# intended to serve a #development#.

Site alteration

A “site alteration” is an alteration on any vacant tract of land, #land with minor improvements# or any tract of land containing #buildings or other structures#, which includes land contour work, permanent topographic modifications, removal of topsoil, removal of trees of six-inch caliper or more, excavating, filling, dumping, changes in existing drainage systems, improvements in public rights-of-way, whether or not a permit is required from the Department of Buildings, the Department of Transportation or other public agencies. A #site alteration# shall include any land operation within #designated open space#.

Tree credit

A “tree credit” is a credit for preserving an existing tree or for planting a new tree which is counted towards tree requirements.

Waterfront esplanade

The “waterfront esplanade” is a pedestrian way to be provided for public #use# within the #open space network# along the Raritan Bay waterfront, as shown on the District Plan (Map 3 in Appendix A).

Wetland-adjacent area

A “wetland-adjacent area” is an area that #abuts# an aquatic feature and which is under the jurisdiction of the New York State Department of Environmental Conservation (NYSDEC).

107-02

General Provisions

In harmony with the general purpose and intent of this Resolution and the general purpose of the #Special South Richmond Development District#, the regulations of the districts upon which this Special District is superimposed are supplemented or modified in accordance with the provisions of this Chapter. Except as modified by the express provisions of this Chapter, the regulations of the underlying districts remain in effect. In #flood zones#, or for #transit-adjacent sites#, as defined in Section 66-11 (Definitions), in the event of a conflict between the provisions of this Chapter and the provisions of Article VI, Chapter 4 (Special Regulations Applying in Flood Hazard Areas), or Article VI, Chapter 6 (Special Regulations Applying Around Mass Transit Stations), the provisions of Article VI shall control.

Property within the jurisdiction and control of the Department of Environmental Protection shall be exempt from the provisions of this Chapter where such property is an existing or planned portion of the Staten Island Bluebelt intended to support best management practices of stormwater.

In addition to applicability as provided in Section 11-10 (ESTABLISHMENT AND SCOPE OF CONTROLS, ESTABLISHMENT OF DISTRICTS, AND INCORPORATION OF MAPS), the provisions of this Chapter shall apply to #site alterations# or subdivision of #zoning lots#, except:

- (a) — public improvement projects for which preliminary design contracts were approved by the Board of Estimate prior to January 2, 1975, or for which title was vested by the City prior to September 11, 1975; and
- (b) — any #large-scale development# for which an authorization or special permit was granted prior to September 11, 1975. For the purposes of this Chapter, the City Planning Commission may extend such authorization or special permit for a renewable term of one year provided that the Commission finds that the facts upon which the authorization or special permit was granted have not substantially changed and that the adoption of this amendment shall not constitute a substantial change of fact.

For all #developments# located within areas D, F or K as shown on the District Plan (Map 4 in Appendix A), the applicant shall obtain from the Commission a certification indicating that the #development# complies with the approved South Richmond Development Plan. As a condition for such certification, the Commission shall find that:

- (1) — the minimum #lot area# for any #commercial# #development# is at least two acres;
- (2) — vehicular access and egress for the #development# is arranged so that it affords the best means of controlling the flow of traffic generated by such #development#; and
- (3) — due consideration has been given to relate the proposed #development# to the character of the surrounding area by providing suitable buffering, landscaping and #building# setbacks.

For such certification, the applicant shall submit to the Commission a site plan and drawings depicting the proposed #buildings# and location of off-street parking facilities, curb cuts and pedestrian walkways. For #residential uses# within Area K, the #bulk# and parking regulations of R3-2 Districts, as modified by this Chapter, shall apply.

107-03

Requirements for Certification, Authorization or Special Permit Application

An application to the City Planning Commission for a certification, authorization or special permit respecting a #development#, #enlargement#, or #site alteration# shall include a survey map, prepared by a licensed land surveyor and dated no more than two years prior to the date of filing an application, showing:

- (a) — existing topography at two foot contour intervals;
- (b) — the location of all existing #buildings or other structures#, and the location of all proposed #buildings or other structures#;
- (c) — the location of individual existing trees of six inch caliper or more;
- (d) — the location of any elements of the #open space network# on or adjacent to the #zoning lot#; and
- (e) — the location of any #wetland-adjacent areas#, streams, and natural watercourses;

and such other information as may be required by the Commission for its determination as to whether or not the certification, authorization or special permit is warranted.

107-05

Relationship to Public Improvement Projects

In all cases, the City Planning Commission shall deny a special permit, authorization or certification application whenever a #development# will interfere with a public improvement project (including, without limitation, housing, highways, public #buildings# or facilities, redevelopment or renewal projects, or rights-of-way for sewers, transit or other public facilities) which is approved by or pending before the Board of Estimate, City Planning Commission or Site Selection Board.

107-06

District Plan (Appendix A)

The District Plan for the #Special South Richmond Development District# shows the #open space network#, #designated open space#, #park streets#, #waterfront esplanade#, and #building# setback lines. The elements of the District Plan are set forth in Appendix A, which

is hereby incorporated as an integral part of the provisions of this Chapter.

**107-07
Tree Selection (Appendix B)**

Where planting of trees is required by the provisions of this Chapter, the selection of trees for their planting shall be in accordance with the Tree Selection Table set forth in Appendix B, which is hereby incorporated as an integral part of the provisions of this Chapter.

**107-08
Future Subdivision of Certain Plan Review Sites**

Within the Special District, any #zoning lot# existing on September 11, 1975, may be subdivided into two or more #zoning lots# provided that the existing topography, all individual trees of six inch caliper or more and all land located within a #designated open space#, to the greatest extent possible, are preserved under future #development# options:

Any subdivision of a #plan review site# that is proposed to take place within the Special District after September 11, 1975, shall be filed with the Department of City Planning Commission, and the Chairperson of the City Planning Commission shall certify that such subdivision of such #plan review site#: complies with the approved South Richmond Plan and the above objective.

- (a) does not contain, or have frontage along, any District Plan Element listed in Section 107-20 (DISTRICT PLAN ELEMENTS), inclusive;
- (b) does not contain a #wetland-adjacent area#;
- (c) does not exceed the rate of two #tree credits# per 1,000 square feet of lot area; and
- (d) does not have a violation for tree removal without prior permission or approval and no trees been removed since [date of adoption] unless permitted pursuant to Section 107-312 (Regulations within plan review sites).

In the case of a subdivision which does not comply with the above conditions, subdivision of such #plan review site# shall not be permitted unless authorized by the Commission pursuant to Section 107-64 (Future Subdivision of Certain Plan Review Sites). of a tract of land containing #designated open space#, a site plan indicating the distribution of #bulk# for the individual #zoning lots# shall be submitted to the Commission. Such approved subdivision shall then be recorded in the land records and indexed against all #zoning lots#.

The subdivision plan for the #plan review site# shall include a survey map indicating existing topography at two foot contour intervals, all individual trees of six inch #caliper# or more, and the location of #designated open space# or any #wetland-adjacent area# within the area. When a #zoning lot# existing on September 11, 1975, is more than five acres and is intended to be subdivided, an area plan of the entire subdivision shall be filed with the Commission. The area plan shall include the proposed vehicular circulation system within the area, #block# and lot layouts and any other information required by the Commission.

For the purpose of applying the provisions of this Section, a subdivision includes reconfiguration of a #zoning lot# in a manner that would change its area or any dimension of such #zoning lot#.

**107-09
Applicability of Article VI**

* * *

**107-10
GENERAL SPECIAL REQUIREMENTS**

**107-11
Special Requirements for Application**

Prior to the approval of any application to the Department of Buildings for For a #site alteration#, or a #development#, or #enlargement#, no certificate of occupancy or sign-off of a permit, as applicable, shall be issued by the Department of Buildings until the planting requirements of the following provisions, as applicable, have been satisfied, and reflected on an as-built survey, tree schedule, or any such information as may be required:

Section 107-32 (Tree Requirements)

Section 107-48 (Special Landscaping and Buffering Provisions)

the applicant shall file applications with the appropriate City agency requesting the certifications required in Section 107-12 (Public Facilities):

Any application to the Department of Buildings for a #site alteration# or #development# shall include a survey map or maps prepared by a licensed land surveyor showing, for the site, existing topography at two foot contour intervals and the locations, names and calipers of all existing trees of six inch caliper or more and; for any #development#,

the application shall also include certifications from the appropriate City agencies as required by Section 107-12.

However, the requirements of a survey map at two foot contour intervals shall not apply to #zoning lots# 4,000 square feet or less owned separately and individually from all other adjoining #zoning lots# on September 11, 1975, and on the date of filing such application.

However, when a #zoning lot# which was owned separately and individually from all other adjoining #zoning lots# existing prior to January 2, 1975, is proposed to be #developed# with one #single# or #two-family# #detached# #residence#, the certification reports of Section 107-12 shall not be required, but the provisions of local laws shall apply. When a permit for land contour work, storm water drainage systems or other #site alteration# work is required from the Department of Transportation or Department of Environmental Protection or when a public agency requires a #site alteration# on either privately or City-owned land, the public agency involved shall, prior to initiating or issuing a permit for such site work, notify the Department of Buildings.

The Department of Buildings and the public agency involved shall jointly determine that the proposed #site alteration# work is consistent with the provisions of Sections 107-31 (Topographic Regulations), 107-32 (Tree Regulations) and 107-25 (Special Regulations along Certain Streets and Railroads). In case of non-agreement, the provisions of Section 107-91 (Inter-agency Coordination) shall apply.

**107-12
Public Facilities**

**107-121
Public schools**

For any #development# containing #residential uses#, the Department of Buildings shall be in receipt of a certification from the Chairperson of the City Planning Commission which certifies that sufficient #school# capacity exists to accommodate the anticipated primary and intermediate public school children of the #development#. All applications for certification pursuant to this Section shall be referred by the Chairperson of the Commission to the Board of Education.

The Board of Education shall issue a report concerning the availability of #school# capacity within 60 days after receipt of the application. The Chairperson of the Commission shall respond within 90 days after receipt of an application. The report shall specify the following:

- (a) whether or not #school# space is available;
- (b) if #school# space is not available, the report shall include:
 - (1) the number of seats required;
 - (2) the grade organization;
 - (3) the location of the #school#;
 - (4) the size of #school# (sq. ft. per pupil); and
 - (5) the proposed financing mechanism.

For the purposes of this Section, sufficient #school# capacity shall be deemed to exist if:

- (1) such capacity is available in existing #schools#; or
- (2) construction funds have been authorized in the Capital Budget to accommodate anticipated primary and intermediate public school children from the #development# upon its completion or within three years from the date of the Chairperson's certification; or
- (3) sufficient #school# space is to be provided by the applicant under a plan jointly approved by the Chairperson of the Commission and Board of Education.

After approval of the Chairperson of the Commission and Board of Education of the applicant's plan to provide the #school# #building#, the certification may be granted either upon approval of a financial agreement by the Board of Estimate or such guarantee of construction with provision for future #school# occupancy as may be accepted by the Board of Education and the Chairperson of the Commission.

However, the Chairperson of the Commission may grant such certification if capacity is not currently available and the Board of Education after consulting with the Community School Board determines that the impact from the #development# will have a minimal effect on the concerned #schools# and includes such statement in their report.

A certification by the Chairperson of the Commission that sufficient capacity will be available in the public #schools#, as set forth in the above circumstances, shall automatically lapse if substantial construction of the foundations of the #development# in accordance with approved plans has not been completed within one year from the date of such certification.

No certification concerning the availability of #school# capacity shall be required for any #development# within a predominantly built-up area or within an area for which #drainage schemes# were approved prior to January 1, 1975. For the purposes of this Chapter, a "predominantly built-up area" is a #block# having a maximum of four acres which is #developed# with #buildings# on #zoning lots# comprising 75 percent or more of the area of the #block#. All such #buildings# shall have a certificate of occupancy or other evidence acceptable to the Commissioner of Buildings issued not less than three years prior to the date of application for a building permit.

**107-20
DISTRICT PLAN ELEMENTS**

All land in the #open space network# as shown on the District Plan (Map 3 in Appendix A), except #public parks#, and any #zoning lot# along an #arterial# as shown on the District Plan (Map 2 in Appendix A), are is subject to the provisions of this Section, inclusive.

**107-21
Modification of Designated Open Space**

* * *

**107-22
Designated Open Space**

* * *

Within any #designated open space#, removal of trees, alteration of topography, #development# or #enlargement# of active recreational facilities, or the establishment of utility easements may be undertaken only in accordance with the provisions of this Section and Section 107-30 (TOPOGRAPHIC AND TREE NATURAL FEATURE REGULATIONS).

* * *

**107-221
Active recreational facilities**

#Designated open space# may be used for active recreational facilities provided that the City Planning Commission certifies that such #uses# are compatible with the purposes of the network #open space network# and have minimal impact on tree removal, topographic alterations or drainage conditions.

Active recreational facilities may include swimming pools, tennis courts or facilities and equipment normally found in playgrounds, and shall comply with the #use# regulations of the underlying district.

In the development of active recreational facilities, no individual trees of six-inch #caliper# or more shall be removed except by special authorization of the Commission in accordance with the provisions of Section 107-64 (Removal of Trees) or 107-65 (Modification of Existing Topography) 107-65 (Modification of Natural Feature Regulations). Active recreational facilities shall not be allowed within 60 feet of any watercourse in #designated open space# unless the Commission certifies that a location closer to such watercourse will not adversely affect the natural character of the watercourse or its drainage function. The Commission, where appropriate, shall be guided by the reports from other City agencies involved in land contour work, storm water drainage systems or similar operations.

If the City of New York acquires an easement for public access to any #designated open space# on which a #building# has been, is being or could be in the future, constructed in accordance with the provisions of this Chapter, the City's acquisition of an easement shall not affect the qualifications of the #designated open space# for satisfying #lot area# requirements, #yard# requirements, #floor area# or #lot coverage# restrictions or #open space# requirements as provided in Section 107-224 (Qualification of designated open space as lot area for bulk computations) and shall not be deemed to create a #non-compliance#.

**107-222
Public pedestrian ways**

For any #site alteration#, #development#, or #enlargement# on a #zoning lot# which contains #designated open space#, the City Planning Commission shall certify whether or not the applicant shall be required to provide a public pedestrian way through a portion of the #designated open space#.

When a public pedestrian way is required, it shall be built and maintained by the owner of the #zoning lot# and shall be accessible to the public at all times. The public pedestrian way shall be improved at the time the #site alteration#, #enlargement#, or #development# takes place, except that for #site alterations# or #developments# on a tract of land less than 1.5 acres, the Commission may allow the applicant to delay the construction of the public pedestrian way if the applicant complies with Section 107-24 (Performance Bond).

The location and dimension of such pedestrian way shall be determined by the Commission. The owner of the #zoning lot# may request the City to take an easement on the property. If the City of New York acquires an easement for public access to any #designated open space# on which a #building# has been, is being or could be in the future, constructed in accordance with the provisions of this Chapter, the City's acquisition of an easement shall not affect the qualifications of the #designated open space# requirements as provided in Section 107-224 (Qualification of designated open space as lot area for bulk computations) and shall not be deemed to create a #non-compliance#.

**107-223
Permitted obstruction in designated open space**

* * *

**107-224
Qualification of designated open space as lot area for bulk computations**

* * *

**107-225
Special bulk regulations for developments containing designated open space**

* * *

**107-226
Zoning lots entirely or substantially within designated open space**

When a #zoning lot# owned separately or individually from all adjoining #zoning lots# prior to January 2, 1975, is located entirely or substantially within #designated open space# and no reasonable development is possible on the #zoning lot#, the owner may request the City to provide, in exchange, a City-owned #zoning lot#.

The #zoning lots# may be exchanged only after an appraisal made by a body consisting of the following:

- (a) one independent fee appraiser appointed by the City;
- (b) one independent fee appraiser appointed by the private property owner, which appraiser may be the same as in paragraph (a) of this Section; and
- (c) if needed to resolve a disagreement between the two appraisers appointed in paragraphs (a) and (b), one independent fee appraiser chosen by mutual agreement between the two individually appointed appraisers.

Such requests for exchange shall be filed by the owner of the #zoning lot# with the City Planning Commission.

If such exchange of #zoning lots# is not feasible under this Section or Section 384-7.0 of the New York City Administrative Code, the City may either acquire such #zoning lot# or permit development to proceed thereon with the minimal modification of the #designated open space# necessary to permit #development# containing #residences#.

**107-23
Waterfront Esplanade**

* * *

**107-24
Performance Bond**

When the provision of the required improvement is to be delayed for a period not to exceed five years from the date of the City Planning Commission certification, the owner of the #zoning lot# shall, prior to obtaining any certificate of occupancy, provide to the Comptroller of the City of New York a performance bond or City securities to ensure the future provision of either the #waterfront esplanade# or the public pedestrian way.

When the required improvement has been constructed, the Comptroller of the City of New York may release the bond or City securities posted to ensure such construction, provided an amount of the bond or City securities to ensure maintenance of the improvement, as set forth in the paragraph above, remains with the Comptroller.

The value of the bond or City securities tendered to ensure the future provision of the improvement shall be at the rate of \$400 per 100 square feet of #waterfront esplanade# and at \$200 per 100 square feet of public pedestrian way, if such bond or securities are tendered prior to January 1, 1980.

At five year intervals after January 1, 1980, the Commission, with the approval of the Board of Estimate, shall establish the new rates for the future provision (and maintenance) of the improvement.

**107-25 107-24
Special Regulations for Arterials Along Certain Streets or
Railroads Rights of Way**

Along the following #streets# designated as either #arterials# or #park streets# and identified as such on the District Plan; or along a designated railroad, special regulations relating to restriction of access; and setback of #buildings#; and landscaping apply as set forth in this Section and shown on the District Plan (Map 2 in Appendix A).

Arterials

- Hylan Boulevard
- Woodrow Road
- Amboy Road
- Frontage roads for Richmond Parkway
- Huguenot Avenue
- Page Avenue
- Arthur Kill Road
- Service roads for West Shore Expressway
- Richmond Avenue

Park Streets

- Marcy Avenue from Richmond Parkway to Woodrow Road
- Albee Avenue from Richmond Parkway to Amboy Road
- Grantwood Avenue from Richmond Parkway to Woodrow Road
- Miles Avenue from Arthur Kill Road to Barlow Avenue
- Barlow Avenue from Miles Avenue to Colon Avenue

Railroads

The Staten Island Rapid Transit right-of-way.

In accordance with the primary function of an #arterial# to accommodate vehicular through traffic, access is restricted to #arterials# pursuant to paragraph (a) of Section 107-241 (Special provisions for arterials).

In addition, along portions of #arterials# as indicated on Maps 2.1 through 2.4 (Arterial Setback Plan) in Appendix A of this Chapter, the #building# setback provisions of paragraph (b) of Section 107-241 apply.

**107-251 107-241
Special provisions for arterials**

Along those #streets# designated as #arterials#, the following regulations shall apply:

(a) Access restrictions

Curb cuts are not permitted along an #arterial# #street# on #zoning lots# with access to a frontage on an improved non-#arterial# #street#. For #zoning lots# with access frontage only to on an #arterial# #street#, one curb cut is permitted along such #arterial# #street#. For purposes of this Section, adjoining #zoning lots# in the same ownership or control on [date of adoption] shall be treated as one a single #zoning lot#. For any #zoning lot# which includes an #area plan# approved by the City Planning Commission, no curb cut shall be allowed except where a curb cut is designated on such #area plan#. Such access restrictions with regard to curb cuts shall not apply to #schools#, hospitals and related facilities, police stations, or fire stations.

For a #zoning lot# with no less than 100 feet of frontage on an #arterial# #street#, the Commissioner of Buildings may approve curb cuts that exceed the access restrictions listed above where the Commissioner of Transportation submits a letter certifying that such additional curb cuts are necessary to avoid adverse effects on the traffic operations and safety of the #arterial#, or that such curb cuts will not adversely affect traffic operations and safety on the #arterial# including, but not limited to, all curb cut locations on an #arterial# #street# by either implementing a traffic pattern serving right-turn only movements or the implementation of traffic signalization, or other reasons acceptable to the Commissioner of Transportation.

For #zoning lots# with access only to a #arterial street#, the City Planning Commission may, by certification, approve additional curb cuts for access to such #arterial street# when necessary to avoid adverse effects on the traffic flow of the #arterial#.

For #zoning lots# with access to both #arterial# and non-#arterial streets#, the Commission may authorize one or more curb cuts on the #arterial street#, pursuant to the provisions of Section 107-68 (Modification of Group Parking Facility and Access Regulations):

(b) #Building# setback

Along portions of the #arterials#; as indicated on the District Plan (Maps 2.1 through 2.4 in Appendix A of this Chapter), a 20 foot #building# setback shall be provided for the full length of the #front lot line# #abutting# such #arterial#. The front #building# setback area shall be unobstructed from its lowest level to the sky except as permitted by this Section. Where a front #building# setback area at least 35 feet in depth is provided, such setback area may be used for required #accessory# off-street parking or loading facilities. No portion of such required setback area may be used for open storage.

In the case of the service roads of the West Shore Expressway, a 30 foot #building# setback shall be provided and required off-street parking and loading facilities are permitted within such setback. Within the required front #building# setback, there shall be provided one tree of three-inch #caliper# or more, pre-existing or newly planted, for each 400 square feet of such front open area, unless waived pursuant to the provisions of paragraph (c) of Section 107-483 (Planting and screening for parking areas). The trees shall be selected in accordance with the provisions of Section 107-32 (Tree Requirements) the table set forth in Appendix B.

**107-252
Special provisions for park streets**

For those #streets# designated as #park streets#, the following regulations shall apply:

(a) Access restrictions

No curb cuts are permitted on such #streets# except that one curb cut is permitted for any #residential#, #community facility# or #commercial# #use# whose #zoning lot# has frontage only on a #park street#. For purposes of this Section, adjoining #zoning lots# in the same ownership shall be treated as one #zoning lot#.

For #zoning lots# with access to both #park streets# and non-#park streets#, the City Planning Commission may authorize one or more curb cuts on the #park street#, pursuant to the provisions of Section 107-68 (Modification of Group Parking Facility and Access Regulations):

(b) Landscaping

One tree of at least three inch caliper, pre-existing or newly planted, shall be provided for each 400 square feet of area of the #street# sidewalk area. Trees shall be selected in accordance with the table set forth in Appendix B and shall be planted in the #street# sidewalk area.

(c) Development and maintenance responsibility

The owner of each #development# abutting a #park street# shall have responsibility for landscaping and maintenance of that portion of the #park street# located between the #front lot line# and the curb.

Alternatively, maintenance responsibility may be vested in a properly constituted Home Association or other organization established for this purpose. Those segments of a #park street# which are abutted by land #developed# prior to the effective date of the Special District designation shall be #developed#, landscaped and maintained by the City of New York.

**107-253 107-242
Building setbacks along railroad rights-of-way**

For all #developments# on #zoning lots# immediately adjacent or directly opposite to the Staten Island Rapid Transit right-of-way, a #building# setback of at least 20 feet in depth, unobstructed from its lowest level to the sky, except as permitted herein, shall be provided along the #lot line# immediately adjacent to or directly opposite the right-of-way of such railroad. Such #building# setback shall be measured perpendicular to such #lot line#, as indicated on the District Map.

Within such #building# setback area, unless the area is within a #street# or is waived according to the planting waiver provisions of paragraph (c) of Section 107-483 (Planting and screening for parking areas), there shall be provided one tree of three-inch #caliper# or more, pre-existing or newly planted, for each 400 square feet of such open area. The trees Tree species shall be selected in accordance with the table set forth in Appendix B Section 107-32 (Tree Requirements).

107-30**TOPOGRAPHIC AND TREE NATURAL FEATURE REGULATIONS**

Any #development#, #enlargement# resulting in changes to #lot coverage#, or #site alteration# shall comply with the provisions of this Section, inclusive.

All #zoning lots# shall comply with the provisions of Sections 107-31 (General Regulations for Natural Features), inclusive, and 107-32 (Tree Requirements).

In addition, regulations within areas of #designated open space# are set forth in Section 107-311 (Areas within designated open space).

Any #plan review site# shall also comply with the provisions of Section 107-312 (Regulations within plan review sites).

Any application to the Department of Buildings for a #site alteration#, #development#, or #enlargement# shall include a survey map prepared by a licensed land surveyor showing, for the site: existing topography at two-foot contour intervals; the locations, names and #calipers# of all existing trees of six-inch #caliper# or more; the location of any elements of the #open space network#; and the location of any #wetland-adjacent areas#, streams, and natural watercourses.

A site plan for such application shall also include the location of any #area of no disturbance#, proposed paving, and shall identify those trees proposed to be removed and proposed to be preserved.

107-31**General Topographic Regulations for Natural Features**

Except for any existing topographic natural feature which is unsafe and the removal of which is required by the Department of Buildings to eliminate hazardous conditions, no topographic modifications #site alteration# may take place except as provided in this Section or as authorized by Section 107-65, inclusive.

No modification of topography shall take place within eight feet of a tree that is counted toward minimum #tree credits# pursuant to the provisions of Section 107-32 (Tree Requirements).

Within any #zoning lot# which is not a #plan review site#, tree removal shall be permitted in areas that do not contain #designated open space#, provided that such #zoning lot# complies with the provisions of Section 107-32.

107-311**Areas within designated open space**

Within #designated open space# on a #zoning lot#, any #site alteration# shall be permitted only by authorization of the City Planning Commission pursuant to Section 107-65 (Modification of Existing Topography Natural Feature Regulations).

107-312**Areas not within designated open space Regulations within plan review sites**

On any portion of a #zoning lot# #plan review site# not within #designated open space#, #development#, #enlargement#, or #site alteration# of topography shall be permitted only in accordance with the provisions of this Section or by authorization of the City Planning Commission pursuant to the provisions of Section 107-65 (Modification of Natural Feature Regulations) or by certification of the Chairperson of the City Planning Commission pursuant to the provisions of Section 107-51 (Certification of Certain Plan Review Sites).

The ground elevation of land existing on September 11, 1975 [date of adoption], may be modified by up to two feet of cut or fill, provided that such modification shall not result in the destruction of trees of six-inch #caliper# or more, unless authorized pursuant to other provisions of this Chapter. Modification of topography to a greater extent and removal of trees of six-inch #caliper# or more shall only be permitted:

- (a) in an area designated for within 20 feet of an existing #building's# foundations, driveways, or in an area designated for utilities for a proposed #building or other structure#; whose location is approved by the Department of Buildings in accordance with the provisions of this Chapter; and
- (b) in order to meet the legal mapped grades of a #street#, the existing topography of that portion of the #zoning lot# abutting such #street# may be modified to create a slope on the #zoning lot# of not less than one foot vertical to each two feet horizontal, provided the slope is landscaped to prevent erosion;:
- (c) within an existing #group parking facility#, or within existing landscaping required pursuant to Section 107-483 (Planting and screening for parking areas), which does not result in the removal of parking spaces or travel lanes;

- (d) where such modification of topography takes place more than 20 feet from the boundary of an area of #designated open space#, a #wetland-adjacent area#, a #side lot line#, or a #rear lot line#; or
- (e) where such tree interferes with another tree of six-inch #caliper# or more, and such tree to be preserved belongs to a species pursuant to the provisions of Section 107-32 (Tree Requirements).

Topographic modifications not permitted by the provisions of this Section may be permitted only by authorization of the City Planning Commission pursuant to the provisions of Section 107-65.

If an existing tree of six-inch #caliper# or more is removed without prior approval from the Department of Buildings or the City Planning Commission and does not meet the provisions of this Section, any permit issued by the Department of Buildings for a #site alteration#, #enlargement#, #development#, or any #use# on the #zoning lot# shall not be granted a letter of completion, certificate of occupancy, or similar sign-off until such tree is replanted, or proposed to be replaced, as applicable, in accordance with Section 107-32. A violation for tree removal without prior permission or approval shall be recorded against such site.

107-32**Tree Regulations**

The following regulations in Sections 107-321 through 107-323, inclusive, shall not apply to existing trees which are unsafe and the removal of which is required by the Department of Buildings:

107-321**Tree preservation**

No trees of six-inch caliper or more shall be removed, or land operations affecting their survival undertaken, in connection with any #site alteration#, or #development#, except in compliance with the provisions of this Section.

Prior to any such removal or land operations, plans shall be filed with the Department of Buildings showing the locations of all trees of six-inch caliper or more on the #zoning lot# and in the public sidewalk area of the #street# or #streets# adjacent thereto, and identifying those which are proposed to be removed. Removal of live trees of six-inch caliper or more will be permitted only under the following circumstances:

- (a) where such trees are located areas to be occupied by #buildings#, driveways, areas for required #accessory# parking, or within a distance of eight feet of the exterior walls of such #building#, provided that it is not possible to avoid such removal by adjustments in the arrangement of such #buildings#, driveways or required parking areas;
- (b) where the would create special hazards or dangers to persons or property, which it would not be possible or practical to eliminate by pruning;
- (c) where continued presence of the trees would interfere with another tree of six-inch caliper or more designated for preservation and belonging to a species listed in Appendix B (Tree Selection Tables); or
- (d) where authorizations granted by the City Planning Commission under the provisions of this Chapter require or clearly contemplate the removal of such trees.

If an existing tree of six-inch caliper or more identified for preservation is removed without prior approval by the Department of Buildings or the City Planning Commission, any permit issued by the Department of Buildings for a #site alteration#, #development# or any #use# on the #zoning lot# shall be revoked.

In order to remove such violations, the owner of the #zoning lot# shall request the Commission to specify the tree restoration requirements and to certify such requirements to the Department of Buildings.

No building permit, reinstatement of such permit or issuance of a certificate of occupancy shall occur until the owner of the #zoning lot# either posts with the Comptroller of the City of New York a landscaping performance bond in an amount determined by the Commission or completes the replanting in accordance with the requirements set forth by the Commission in order to correct the planting violations.

Replacement trees to be planted shall be of a caliper no less than three inches and be of a species listed in Appendix B and the sum of whose calipers shall be at least equivalent to that of the trees removed.

In addition, the Commission may require a restrictive declaration specifying the terms of implementing the restoration plan.

Where on-site planting of such replacement trees would result in over crowding or would adversely affect the ecology of the site, the Commission may authorize planting of one or more replacement trees

on adjoining public sidewalks or in a nearby public area or substituting other planting material pursuant to Section 107-323.

107-322-107-32 Tree requirements Requirements

For all #zoning lots#, New newly planted trees shall be provided in accordance with the table set forth in Appendix B planted no closer than eight feet from any other tree and be of a species selected from the New York City Native Species Planting Guide (as issued and revised by the Department of Parks and Recreation), or its successor.

For any existing tree of at least six-inch caliper which is preserved, credit for one tree shall be given for the first six inches of caliper and, for each additional four inches of caliper, credit for an additional tree shall be given.

- (a) On-site Planting in #Residence Districts# or in a #zoning lot# with fewer than 10 parking spaces.

In connection with any #development#, #site alteration#, or #enlargement# involving the addition of at least 1,000 square feet of #floor area# in a #Residence District#, or in any #group parking facility# with fewer than 10 parking spaces, that are not fully enclosed, newly planted trees of at least one three-inch #caliper# and less than six-inch #caliper#, or pre-existing or newly planted, trees of at least six-inch #caliper#, shall be provided on the #zoning lot# at the rate of one #tree credit# for each 1,000 square feet of #lot area# or portion thereof.

A newly planted tree of between one and two-inch #caliper# shall have 0.5 #tree credits#, and a newly planted tree greater than two-inch #caliper# but less than six-inch #caliper# shall have one #tree credit#. Newly planted trees appearing on a site plan in an approved application may be counted toward #tree credits# on site plans for future applications if they have not yet grown to a six-inch or greater #caliper#, provided that they remain in good health and continue to comply with the standards set forth in this Section.

Any existing tree of at least six-inch #caliper# which is preserved and has no new paving, #development#, #enlargement#, or modification of topography within eight feet of such tree, shall have one #tree credit# for the first six inches of #caliper# and an additional #tree credit# for each additional three inches of #caliper#.

- (b) Planting for open parking areas

Any #development# or #enlargement# on a #zoning lot# that contains with open-off-street parking areas with a #group parking facility# with 10 or more parking spaces that are not fully enclosed in or more shall be subject to the tree planting and screening requirements of Section 107-483.

107-323-107-33 Substitution of other plant materials Other Plant Materials

For any #development#, #site alteration# or #enlargement# which is required to provide trees in accordance with the provisions of paragraph (a) of Section 107-322, the City Planning Commission may allow the substitution of other plant material for such required trees, provided a detailed landscaping plan is filed with the Commission for approval and certification. A copy of such approved landscaping plan shall be filed with the Department of Buildings by the Commission.

107-33-107-34 Preservation of Natural Features

* * *

107-40 SPECIAL USE, BULK AND PARKING REGULATIONS

107-41 Type of Residence

* * *

107-411 Affordable independent residences for seniors in Area SH

* * *

107-412 Special bulk regulations for certain community facility uses in lower density growth management areas

* * *

107-42 Minimum Lot Area and Lot Width for Residences

For all #zoning lots# containing #residences#, the minimum #lot area# and #lot width# requirements set forth in the table in this Section shall apply, which shall vary by #building# height. Where two or more #buildings# that are #single-# or #two-family# #detached# or #semi-detached# #residences# are located on a #zoning lot#, the applicable

minimum #lot area# requirement shall be multiplied by the number of such #buildings# on the #zoning lot#.

The #lot width# requirements set forth in this Section shall be applied as set forth in the definition of #lot width# in Section 12-10 (DEFINITIONS), provided that the applicable #lot width#, in feet, set forth in the table shall be met along at least one #street line# of the #zoning lot# or, for #corner lots#, along each intersecting #street line#. No #residence#, or portion thereof, shall be permitted between opposing #side lot lines# where such #lot lines# would be nearer to one another at any point where such #residence# is located than the applicable minimum lot width, in feet, set forth in the table.

However, one #single-family# #detached# #residence# or, where permitted, one #single-# or #two-family residence#, may be built upon a #zoning lot# consisting entirely of a tract of land, that:

- (a) has less than the minimum #lot area# or #lot width# required pursuant to this Section; and
- (b) was owned separately and individually from all other adjoining tracts of land, both on December 8, 2005, and on the date of application for a building permit.

In all cases, the density regulations of the applicable district shall remain in effect, except that the factor for determining the maximum number of #dwelling units# shall be 1,000 in R3A and R4A Districts, 1,140 in R3X Districts, and 685 for #semi-detached# #residences# in R3-1 and R3-2 Districts.

District	Type of #Residence#	Height (in stories)	Minimum #Lot Area# (in sq. ft.)	Minimum #Lot Width# (in feet)
R1-1	#detached#	1-4	9,500	100
R1-2	#detached#	1-2	5,700	40
		3	5,700	50
		4	5,700	60
R2	#detached#	1-4	3,800	40
R3-1	#detached#	1-2	3,800	40
		3-4	3,800	45
R3-1	#semi-detached#	1-2	2,375 ³	24 ³
R3-2		3-4	3,800	40
R3-2	#detached#	1-2	3,800	40
		3-4	4,275	45
	#attached#	1-2	1,700	18
		1-2	2,375 ¹	24 ¹
		3-4	2,280	24
		3-4	3,800 ¹	40 ¹
R3A	#detached#	1-3	3,325	35
R3X ²	#detached#	1-2	3,800	40
		3	4,750	50
		4	5,700	60
R4A	#detached#	1-3	3,325	35
R4-1	#semi-detached#	1-3	2,375 ³	24 ³
		#detached#	1-3	3,325

¹ For #attached buildings# that #abut# an #attached building# on a separate #zoning lot# on one side and on the other side are bounded by #yards# or open area.

² In Area LL as shown on the District Plan (Map 4 in Appendix A) of this Chapter, all #residences# shall have a minimum #lot area# of 5,700 square feet and a minimum #lot width# of 50 feet. However, the minimum #lot area# and minimum #lot width# set forth in this table shall apply to any #development# on a #zoning lot# having an area of at least 1.5 acres for which applications for certifications pursuant to Sections 107-08 (Future Subdivision) and 107-121 (Public schools) have been filed prior to March 1, 2003.

³ For #two-family# #semi-detached# #residences# with a height of one or two #stories# in R3-1 and R3-2 Districts and for all #two-family# #semi-detached# #residences# in R4-1 Districts, the minimum #lot area# shall be 3,135 square feet and the minimum #lot width# shall be 33 feet.

BY SPECIAL PERMIT (PURSUANT TO SECTION 107-74)

District	Type of #Residence#	Height (in stories)	Minimum #Lot Area# (in sq. ft.)	Minimum #Lot Width# (in feet)
R2	#semi-detached#	1-4	3,800	30
	#attached#	1-4	3,800	22
R3-1	#attached#	1-2	1,700	20
		2-3	2,280	24

107-421
Minimum lot area and lot width for zoning lots containing certain community facility uses

* * *

107-43
Maximum Height for Buildings or Structures

Subject to the requirements for maximum height of walls and required setbacks in Sections 23-63, 24-52 or 33-43, no #building# or other structure# shall exceed a height of four #stories# and no structures other than #buildings# shall exceed a height of 50 feet unless modified by a special permit of the City Planning Commission, pursuant to Section 107-73 (Exceptions to Height Regulations).

107-44
Maximum Floor Area Ratio for Community Facility Uses

* * *

107-45
Required Open Space for Residences

* * *

107-46
Yard and Court Regulations

* * *

107-461
Front yards

* * *

107-462
Side yards

* * *

107-463
Side yard regulations for other residential buildings

* * *

107-464
Side yards for permitted non-residential use

* * *

107-465
Modifications of special yard regulations for certain zoning lots

* * *

107-466
Court regulations

* * *

107-467
Modifications of yard and court requirements

* * *

107-47
Special Parking Regulations

107-471
Modification of waiver requirements for spaces below minimum number

For the purposes of this Chapter, the waiver provision set forth in Section 36-231 (In districts with high, medium or low parking requirements) shall not apply to any #development# in the Special District.

107-472
Maximum size of group parking facility Group parking facilities within plan review sites

For the purposes of this Chapter, no #accessory# #group parking facility# for non-#residential uses# shall contain more than 30 off-street parking spaces be permitted anywhere on a #plan review site#, or any #zoning lot# that contained one or more acres on [date of adoption], except as set forth in Sections 107-51 (Certification of Certain Plan Review Sites) or 107-68 (Modification of Group Parking Regulations).

107-473
Location of required parking

For a #residential# #building# on a #zoning lot# containing a #wetland-adjacent area# or #designated open space#, the provisions of Section 25-622 (Location of parking spaces in lower density growth management areas) that do not permit open off-street parking between the #street line# and the #street wall# or prolongation thereof of a #building# shall not apply.

107-48
Special Landscaping and Buffering Provisions

* * *

107-481
Planting provisions along Residence District boundaries

* * *

107-482
Landscaped buffer for manufacturing development adjacent to residences

* * *

107-483
Planting and screening for open parking areas

#Zoning lots# that contain a #group parking facility# with 10 or more parking spaces that are not fully enclosed, shall be subject to paragraphs (a) and (b) of this Section and may be subject to paragraph (c) of this Section.

(a) Tree planting requirements for open parking

The provisions of Section 37-921 (Perimeter landscaping) shall apply to all facilities. In addition, one One tree; of three-inch #caliper# or more, pre-existing or newly planted, shall be provided for each four open parking spaces and .Such trees may be located in the perimeter landscaped area of the parking area or in planting islands within the parking area.

However, where 30 or more open parking spaces are provided, at least 50 percent of the required trees shall be located within planting islands within the parking area. Such planting islands shall have a minimum area of 150 square feet of pervious surface and comply with the requirements of paragraphs (a), (b) and (c) of Section 37-922 (Interior landscaping).

For open parking areas with at least 36 parking spaces, the total number of trees required pursuant to Section 37-922- (Interior landscaping) shall be superseded by the number of trees required pursuant to this Section.

(b) Screening requirements

The For open parking areas or parking garages located on the ground floor and not fully enclosed, such non-enclosed portion shall be screened from all adjoining #zoning lots# by a landscaped area at least four feet in width, densely planted with shrubs maintained at a maximum height of three feet. Such Open parking areas shall also be screened from all adjoining #streets# by a perimeter landscaped area at least seven feet in width in accordance with Section 37-921 (Perimeter landscaping). Such perimeter landscaped area may be interrupted only by vehicular entrances and exits. Sidewalks that provide a direct connection between the public sidewalk and a pedestrian circulation route within the parking area may also interrupt a perimeter landscaped area.

In addition, such screening shall be maintained in good condition at all times and may be interrupted by normal entrances and exits.

(c) Planting Wwaiver

Tree planting and screening requirements may be waived if the Commissioner of Buildings certifies that planting is unfeasible due to:

- (1) unique geological conditions, such as excessive subsurface rock conditions or high water table;
- (2) underground municipal infrastructure; or
- (3) a City, State or Federal mandated brownfield remediation that requires the site to be capped.

Such waiver shall be based on a report prepared by a licensed engineer that such conditions exist.

For #developments# in #Residential Residence Districts#, trees provided in accordance with the provisions of this Section may be counted for the purposes of meeting the requirements of paragraph (a) of Section 107-322, paragraph (a). Furthermore, for #developments# in #Commercial# or #Manufacturing Districts#, which provide trees

in accordance with the provisions of this Section, the requirements of Section paragraph (a) of 107-322, paragraph (a), shall not apply.

**107-49
Special Regulations for Area M**

* * *

**107-491
Special use regulations for residential uses**

* * *

**107-492
Special bulk regulations**

* * *

**107-50
CERTIFICATIONS**

Administrative certifications from the City Planning Commission are required, as set forth in various sections of this Chapter, in any one of the following circumstances:

- (a) when a tract of land is certain #plan review sites# are subdivided, as set forth in Section 107-08 (Future Subdivision of Certain Plan Review Sites);
- (b) when a #development# contains #residential uses#, as set forth in Section 107-121 (Public schools);
when certain #plan review sites# meet the requirements set forth in Section 107-51 (Certification of Certain Plan Review Sites) and do not require an authorization pursuant to Section 107-60, inclusive;
- (c) when a #zoning lot# contains #designated open space#, as set forth in Section 107-22 (Designated Open Space);
- (d) where required #yards# or equivalents are to be modified as set forth in Section 107-465 (Modifications of special yard regulations for certain zoning lots);
- (e) where a #zoning lot# along an #arterial# requests more than one curb cut, as set forth in Section 107-251 (Special provisions for arterials);
- (f) where plant material is substituted for required trees as set forth in Section 107-32 107-33 (Substitution of other plant materials Other Plant Materials); or
- (g) when #development# takes place within areas D, F, or K, as set forth in Section 107-02 (General Provisions); or
- (h) when a #zoning lot# contains a portion of the proposed #waterfront esplanade#, as set forth in Section 107-23 (Waterfront Esplanade).

**107-51
Certification of Certain Plan Review Sites**

For any #enlargement# or #site alteration# on a #plan review site# which does not comply with the provisions of Section 107-31 (General Regulations for Natural Features), the Chairperson of the City Planning Commission shall certify that:

- (a) such #plan review site# does not:
 - (1) contain any of the district plan elements as set forth in Section 107-20 (DISTRICT PLAN ELEMENTS), inclusive;
 - (2) contain a #wetland-adjacent area#; and
 - (3) exceed the rate of two #tree credits# per 1,000 square feet of lot area as of [date of adoption];
- (b) new or existing tree planting shall satisfy tree requirements pursuant to Section 107-32 (Tree Requirements); and
- (c) the resulting #enlargement# or #site alteration# does not require more than 10 additional accessory off-street parking spaces for a #commercial#, #community facility#, or #manufacturing use#.

Any #enlargement# or #site alteration# on a #plan review site# which does not comply with these conditions, or any #development# on a #plan review site#, shall require an authorization pursuant to Section 107-60 (AUTHORIZATIONS).

**107-60
AUTHORIZATIONS**

**107-61
General Provisions**

* * *

**107-62
Yard, Court and Parking Regulations**

For any #plan review site# or any #zoning lots# containing #designated open space# or a #wetland-adjacent area#, the City Planning Commission may authorize variations in the #yard# or #court# regulations as set forth in Section 107-46, inclusive, or in the location of parking, driveway or curb cut regulations as set forth in Sections 23-44 (Permitted Obstructions in Required Yards or Rear Yard Equivalents), 25-621 (Location of parking spaces in certain districts), 25-622 (Location of parking spaces in lower density growth management areas) and 25-631 (Location and width of curb cuts in certain districts) 25-632 (Driveway and curb cut regulations in lower density growth management areas) for the purpose of allowing proper arrangements of #buildings#, driveways or required parking areas so as to avoid the destruction of natural features, existing topography and individual trees of six-inch caliper or more. #Rear yard#, #side yard# or #side yard# equivalent variations shall not be authorized on the periphery of a #development# unless acceptable agreements are jointly submitted for #development# of two or more adjacent #zoning lots# by the owners thereof, incorporating the proposed #yard# or #side yard# equivalent variations along their common #lot lines#.

As a condition for granting such authorizations, the Commission shall find that the proposed placement of #buildings# and arrangement of #open spaces# will not have adverse effects upon light, air and privacy on adjacent #zoning lots# and will preserve natural features in #areas of no disturbance#.

**107-63
Minimum Distance Between Buildings**

* * *

**107-64
Removal of Trees Future Subdivision of Certain Plan Review Sites**

For any #development#, the City Planning Commission may authorize the removal of trees of six-inch caliper or more whose removal would otherwise be prohibited under the provisions of Section 107-32- provided that the Commission makes one or more of the following findings:

- (a) that the tree's retention would cause serious disadvantage in the arrangement of open areas on the lot, impairing the usefulness of such areas;
- (b) that such tree is located in an area where more than two feet of cut or fill is required and measures for saving the tree would be extremely difficult and impractical; or
- (c) that provision of a segment of the #waterfront esplanade# is not feasible without such tree's removal.

For any #plan review site# that does not comply with Section 107-08 (Future Subdivision of Certain Plan Review Sites), the City Planning Commission may authorize a future subdivision into two or more #zoning lots#, provided that the Commission finds that:

- (a) to the greatest extent possible, all individual trees of six-inch #caliper# or more, the existing topography, and all land located within a #designated open space#, are preserved under future #development# options;
- (b) such subdivision complies with the goals described in paragraph (c) of Section 107-00 (GENERAL PURPOSES); and
- (c) where vehicular access and egress are located on an #arterial#, the location of such vehicular access and egress permits better site planning.

Any subdivision that is proposed to take place within the Special District after [date of adoption], shall be filed with the City Planning Commission. A site plan and #area plan# shall indicate the distribution of #bulk# for the individual #zoning lots# submitted to the Commission. Such approved subdivision shall then be recorded in the land records and indexed against all #zoning lots#.

**107-65
Modifications of Existing Topography Natural Feature Regulations**

For any #development#, #enlargement#, or #site alteration# on #plan review sites# or within #designated open space#, the City Planning Commission may authorize modifications of the natural topography existing on September 11, 1975 [date of adoption] beyond the amount specified in Section 107-31 (Topographic Regulations General Regulations for Natural Features), inclusive, or modification of tree regulations pursuant to Sections 107-312 (Regulations within plan review sites) and 107-32 (Tree Requirements), provided that the Commission finds that:

The Commission may authorize modifications to natural features, provided that the Commission finds that:

- (a) #development# on the #zoning lot# is not feasible without such modifications the modifications are the minimum necessary to facilitate the project;
(b) such modification of topography is necessary to accommodate public amenities, such as public pedestrian ways, the #waterfront esplanade# or active recreational facilities within a #designated open space# as required under the provisions of this Chapter;
(c) such modification will not cause unnecessary disturbance of the drainage pattern in the area; and
(d) such modified topography modification will have minimal impact on the existing natural topography features of the surrounding area and will blend harmoniously with it; and
(e) areas within the #zoning lot# that contain natural features are preserved within a proposed #area of no disturbance#, especially those areas which are contiguous to #designated open space#, #wetland-adjacent areas#, or other area containing mostly natural features.

Where a permit for land contour work or topographic modification is required from the Department of Transportation or the Department of Buildings, the City Planning Commission and other such agencies shall jointly determine the conditions under which such topographic modification may be permitted so as best to serve the purposes of the Special District, in accordance with the provisions of Section 107-91 (Inter-agency Coordination).

The Commission may prescribe appropriate conditions and safeguards to minimize adverse effects on the character of the surrounding area.

107-66
Developments Partly Within Designated Open Space

107-661
Modification of permitted obstructions

* * *

107-662
Modification of required yards of building setbacks

On application, the City Planning Commission may grant an authorization modifying the building setback requirements of Section 107-251 107-241 (Special provisions for arterials), provided that the Commission finds that:

* * *

107-67
Uses and Bulk Permitted in Certain Areas

107-671
In Areas F and K

In Areas F and K, as shown in the District Plan (Map 4 in Appendix A), the City Planning Commission may authorize one or more #uses# in the Use Groups specified in this Section not permitted by the underlying district regulations:

As a condition for such authorization, the Commission shall find that:

- (a) such #uses# are so located as not to impair the essential character of the surrounding area for its future development;
(b) the minimum #lot area# of a #zoning lot# on which such #uses# are located is at least 20 acres;
(c) vehicular access and egress for such proposed #uses# are located and arranged so as to draw a minimum of vehicular traffic to and through local #streets# in nearby residential areas; and
(d) where vehicular access and egress are located on an #arterial#, such location affords the best means for controlling the flow of traffic generated by such proposed #uses# to and from such #arterial#.

In each case the Commission may prescribe additional conditions and safeguards, including requirements for adequate screening, planting or landscaping.

Table with 2 columns: Areas (as designated on the District Map) and Permitted Use Groups. Row 1: F, 12. Row 2: K, 7A 7B 7D 7E.

107-672 107-671
In Area SH

* * *

107-68
Modification of Group Parking Facility and Access Regulations

For a permitted #commercial#, #community facility# or #manufacturing# #use#, the City Planning Commission may authorize more than 30 #accessory# off-street parking spaces in a #plan review site# or portion of a #plan review site# existing on [date of adoption] and for any #use#, may modify access restrictions with regard to curbs cuts as set forth in paragraph (a) of Section 107-251 (Special provisions for arterials) or paragraph (a) of Section 107-252 (Special provisions for park streets). In order to grant such authorization, the Commission, upon a review of the site plan, shall find that:

- (a) vehicular access and egress are located and arranged so as to draw a minimum of vehicular traffic to and through local #streets# in nearby residential areas;
(b) where vehicular access and egress are located on an #arterial# or #park street#, such location affords the best means for controlling the flow of traffic generated by such #use# to and from such #arterial# or #park street#, and does not unduly interfere with pedestrian traffic; and
(c) the location of such vehicular access and egress the design of the parking facility permits better site planning avoids undue conflict between pedestrian and vehicular movements in a manner that results in a better site plan.

The Commission may prescribe appropriate conditions and safeguards to minimize adverse effects on the character of the surrounding area and may, in appropriate cases, condition its authorization upon compliance with an approved site and landscaping plan. The Commission may also permit modifications to parking lot landscaping and maneuverability requirements only if such modifications preserve vegetation and natural topography natural features.

107-69
Residential Uses in Area M

* * *

107-70
SPECIAL PERMITS

107-71
General Provisions

On application, the City Planning Commission, may grant special permits for modifications of specified regulations of this Chapter or of the underlying districts in accordance with the provisions of Sections 107-72 to 107-78, inclusive, relating to Special Permits special permits.

107-72
Qualification of Designated Open Space as Lot Area

* * *

107-73
Exceptions to Height Regulations

* * *

107-74
Modification of Permitted Use Regulations

* * *

107-75
Modification of Underlying R1-1 District Regulations

For any #development#, the City Planning Commission may grant special permits for the modifications of underlying R1-1 District regulations on #yards# or #courts# where such modifications are appropriate in order to:

- (a) permit siting of a #building# or driveway so as to avoid destruction of a valuable tree of six-inch caliper or more; or
(b) allow a #building# to be arranged on a #zoning lot# that includes #designated open space# without encroaching on such #designated open space#.

As a condition for granting such modifications, the Commission shall find that:

- (1) the siting of the #building# will not adversely affect adjacent properties by impairing privacy or access of light and air;
(2) the benefits to the surrounding area from the proposed arrangement of #buildings# and #open spaces# outweigh any disadvantages which may be incurred thereby in the area; and
(3) such modification is the least modification required to achieve the purpose for which it is granted.

The Commission may impose appropriate conditions or safeguards, such as special landscaping requirements, to minimize any adverse effects on the character of the surrounding area.

107-76 Boundary Adjustments in Designated Open Space

* * *

107-77 Community Facility Buildings or Treatment Plants Permitted in Designated Open Space

* * *

107-78 Other Buildings Permitted in Designated Open Space

* * *

107-80 LARGE-SCALE RESIDENTIAL DEVELOPMENT REGULATIONS

107-81 Applicability of Large-scale Residential Development Regulations

All regulations of Article VII, Chapter 8 (Special Regulations Applying to Large-scale Residential Development), are applicable in the Special District.

107-82 Applicability of Large-scale Residential Development Regulations to Parcels Containing Designated Open Space

Any #development# used predominantly for #residential use# on a #zoning lot# which includes #designated open space# may be treated as a #large-scale residential development#, and special authorizations or special permits for such #development# may be granted in accordance with the provisions of Article VII, Chapter 8, as modified herein, regardless of whether such #development# will have the area, number of #buildings#, or number of #dwelling units# specified in the definition of #large-scale residential development# as set forth in Section 12-10 (DEFINITIONS), except as provided in Sections 107-821 to 107-823, inclusive.

107-821 Bonus provisions

Bonuses which may be granted for #large-scale residential developments# under the provisions of Sections 78-32 (Bonus for Good Site Plan), 78-33 (Bonus for Common Open Space) or 78-35 (Special Bonus Provisions), may not be granted for #developments# which have less than the minimum area, number of #buildings# or number of #dwelling units# required by the definition of a #large-scale residential development#.

107-822 Lot area restriction

Authorizations or special permits granted within the #Special South Richmond Development District# pursuant to this Resolution shall be consistent in all cases with the provisions of Section 107-224 (Qualification of designated open space as lot area for bulk computations).

107-823 Common open space

Approval by the City Planning Commission of a development plan incorporating #designated open space# as common #open space# shall be conditioned upon the findings required in Section 78-52 (Common Open Space), except that the Commission may waive or modify any requirements of paragraph (g) of Section 78-52.

Notwithstanding any provision in Article VII, Chapter 8, or elsewhere in this Zoning Resolution, if the City of New York acquires title or a less than fee interest in any #designated open space# which serves as required #open space# for a #development# and the acquisition occurs while the #development# is under construction or after it is completed, it shall not affect the area's qualifications for satisfying #open space# requirements for #zoning lots# in the #development#.

107-83 Modification of Minimum Required Lot Area for Residences

Modification of minimum required #lot area# for #residences# as set forth in Section 107-42 may be granted by the City Planning Commission, pursuant to Section 78-311, paragraph (c).

107-84 Joint Applications

Notwithstanding the provisions of Section 78-06 (Ownership), a tract of land which includes #designated open space# and which is the subject of an application under the provisions of Section 107-81 (Applicability of Large-scale Residential Development Regulations), may include adjacent properties in more than one ownership, provided that the application is filed jointly by the owners of all the properties

included. Any subdivision of the tract reflecting ownerships at the time of application or creating new ownerships before, during or after #development# shall be subject to the provisions of Section 78-51 (General Provisions):

107-90 SPECIAL ADMINISTRATIVE PROVISIONS FOR RECORDATION

107-91 Inter-agency Coordination

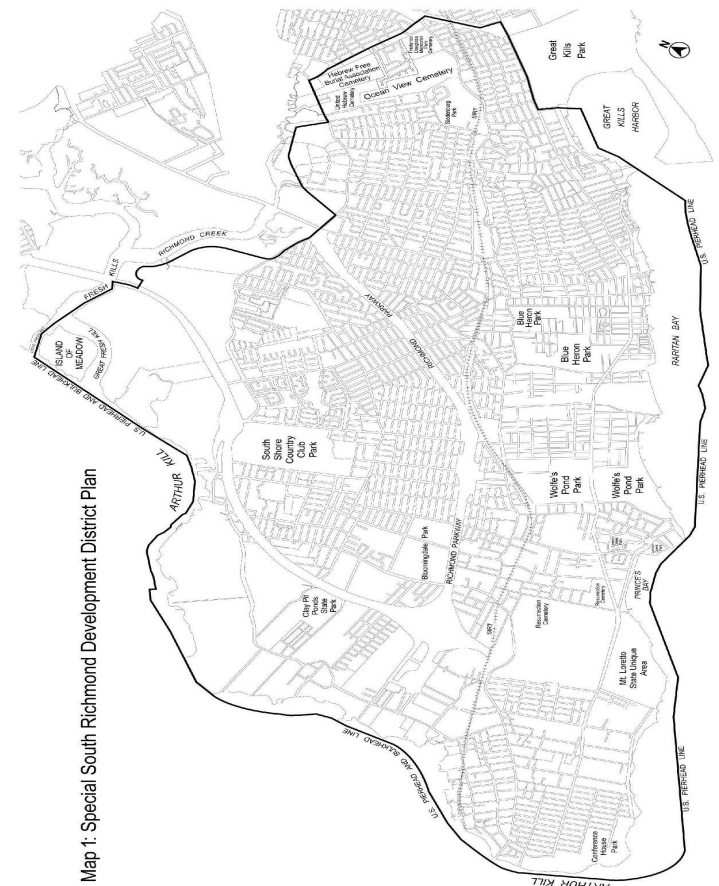
Where an authorization or permit for a #site alteration# or #development# is required from the City Planning Commission pursuant to this Chapter and where a permit is required from the Department of Transportation or Department of Buildings for land contour work, or from the Department of Environmental Protection for a storm water drainage system for #buildings# or adjacent areas, or where construction of a public improvement project is undertaken by a City agency, the Department of City Planning and the agencies involved shall jointly determine the conditions under which such proposed #development# or #site alteration# will best meet the purposes of the #Special South Richmond Development District#. Applications for any required permit or authorization shall be filed simultaneously with each agency from which the permit or authorization is required.

107-92 Recordation

When any #yard# requirement of the applicable district regulations is modified by the City Planning Commission pursuant to Section 107-46 (Yard and Court Regulations), prior to the filing of an application for any permit with the Department of Buildings, there shall be recorded in the Office of the County Clerk, County of Richmond, and indexed against such #zoning lots# to be #developed# as a unit, an instrument describing all conditions and restrictions required by the Commission for the #development# and #use# of such #zoning lots#. Recordation of instruments may be required in connection with any other zoning application hereunder. A certified copy of such instrument shall be submitted to the City Planning Commission upon recordation thereof.

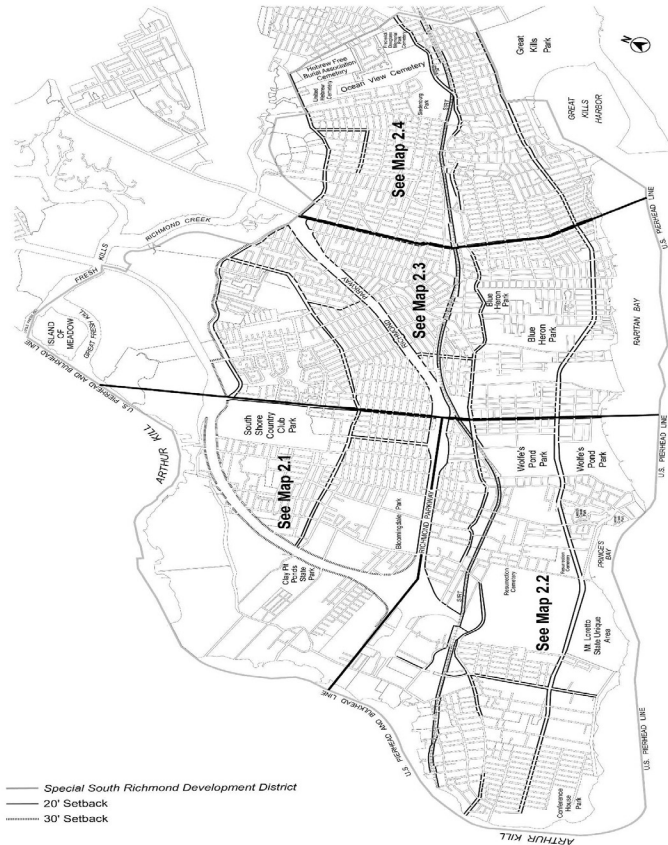
The #Special South Richmond Development District# Plan, individual District Plan Maps and Tree Selection Tables are is incorporated as Appendices A and B Appendix A of this Chapter.

Appendix A Special South Richmond Development District Plan Map 1 — District Plan



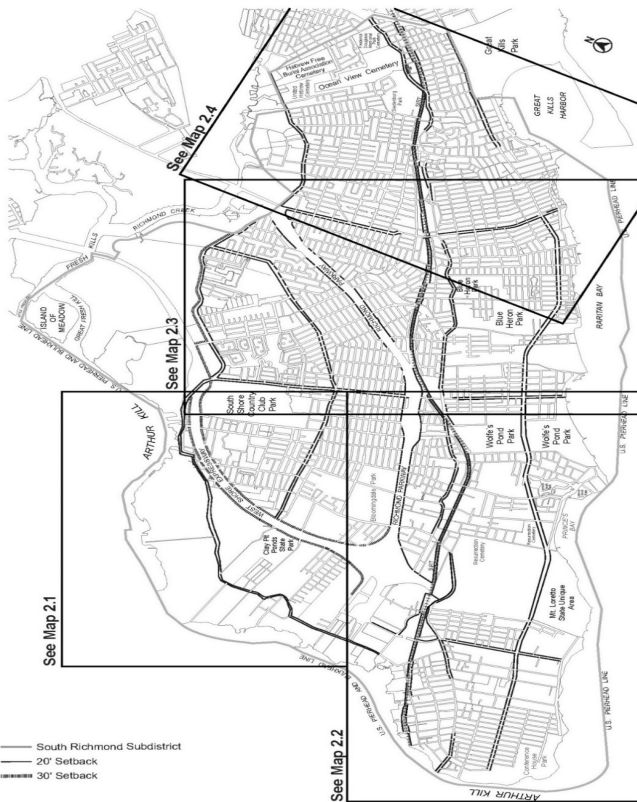
Map 2 — Arterial Setback Plan

[EXISTING MAP]



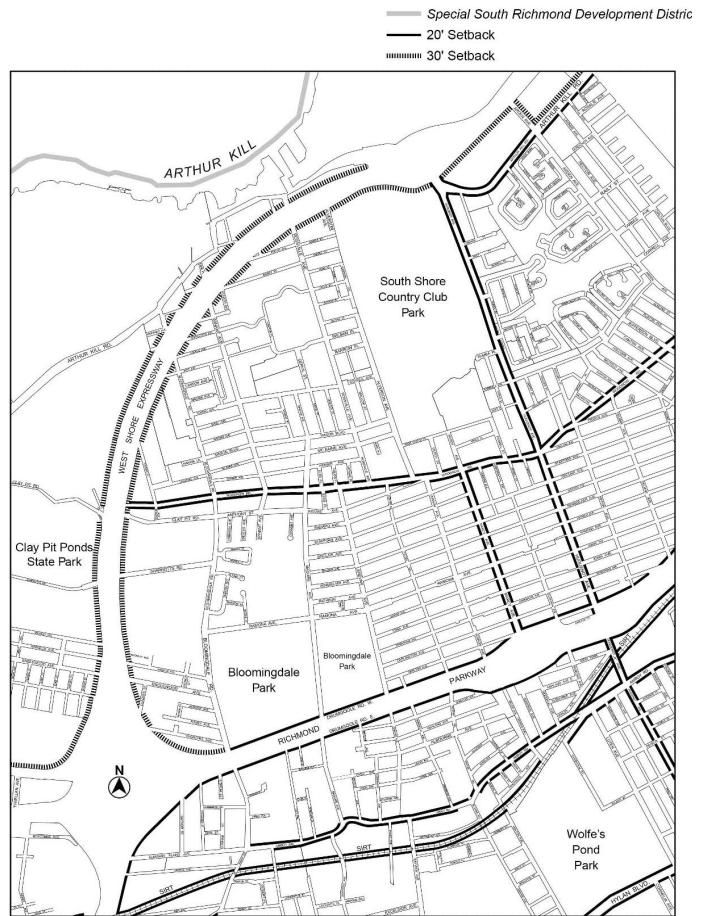
[PROPOSED MAP]

Appendix A
Map 2. Arterial Setback Plan (date of adoption)



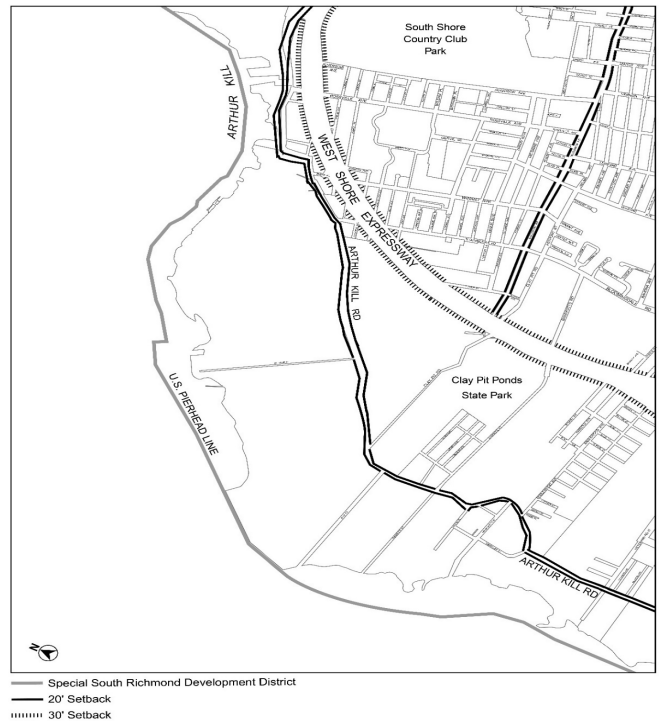
Map 2.1 — Arterial Setback Plan

[EXISTING MAP]



[PROPOSED MAP]

Appendix A
Map 2.1 Arterial Setback Plan (date of adoption)

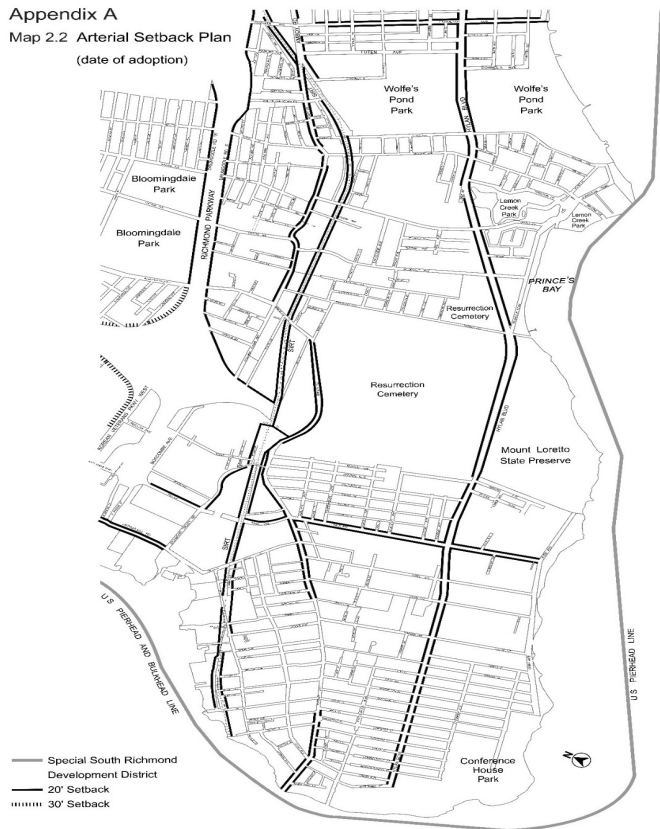


Map 2.2 — Arterial Setback Plan

[EXISTING MAP]

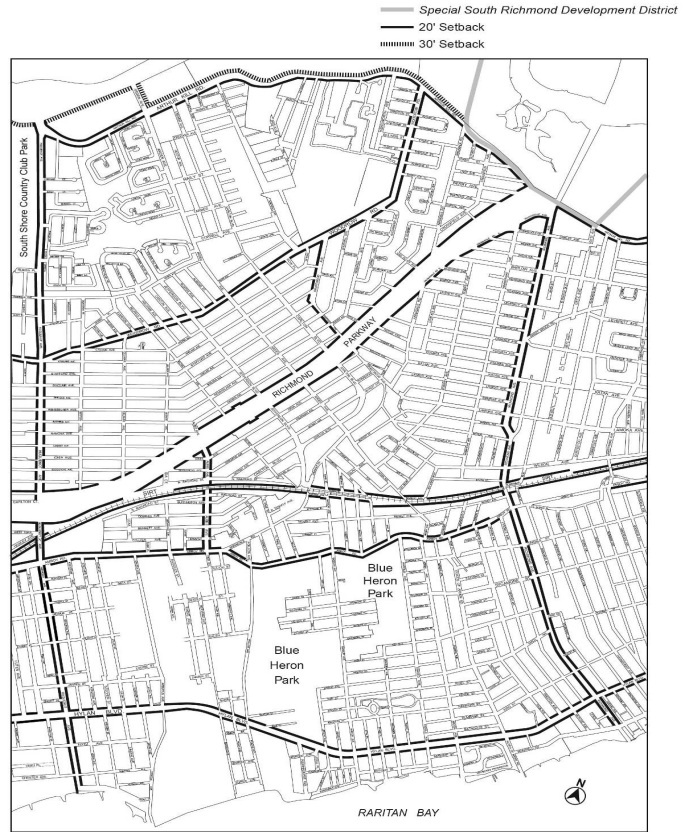


[PROPOSED MAP]



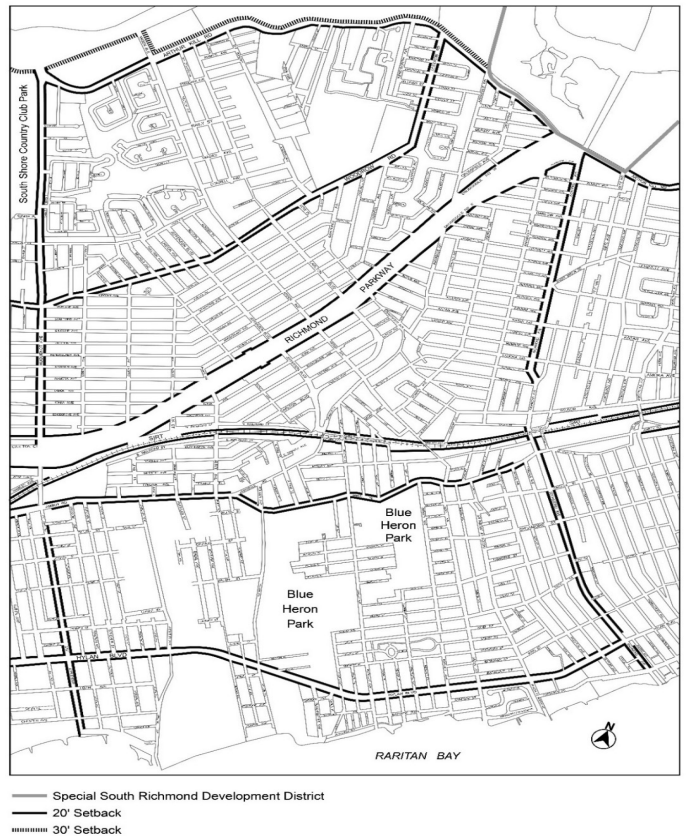
Map 2.3 — Arterial Setback Plan

[EXISTING MAP]



[PROPOSED MAP]

Appendix A
Map 2.3 Arterial Setback Plan (date of adoption)



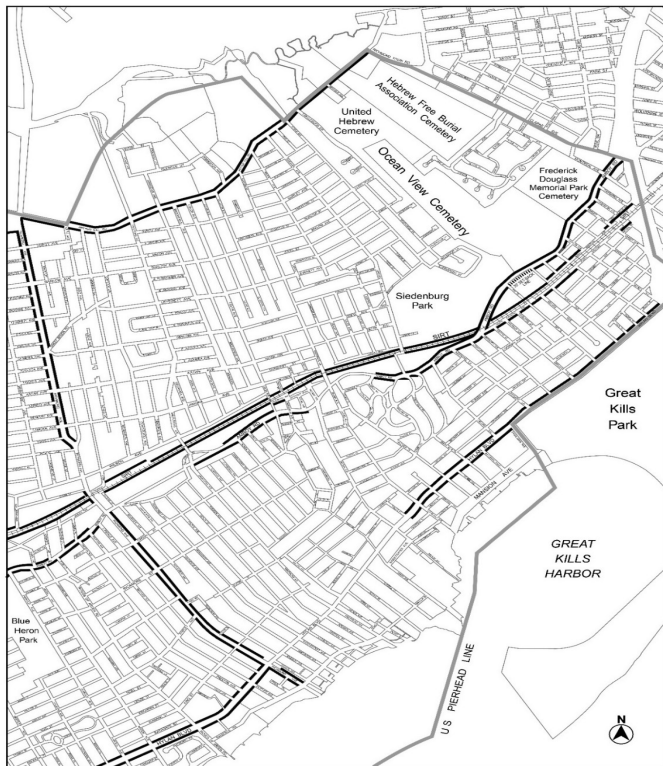
Map 2.4 – Arterial Setback Plan

[EXISTING MAP]



[PROPOSED MAP]

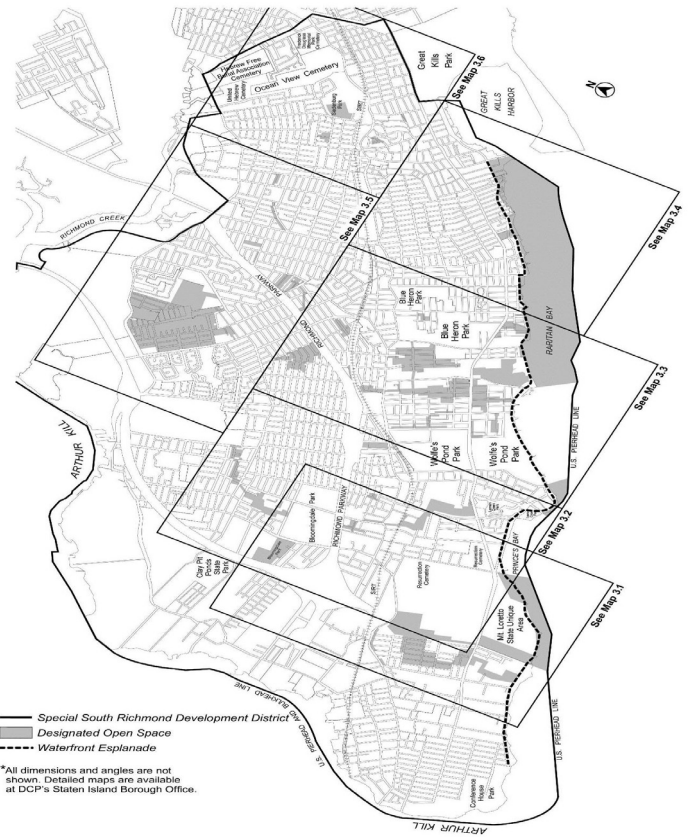
Appendix A
 Map 2.4 Arterial Setback Plan (date of adoption)



— Special South Richmond Development District
 - - - 20' Setback
 - - - - 30' Setback

Map 3 – Open Space Network

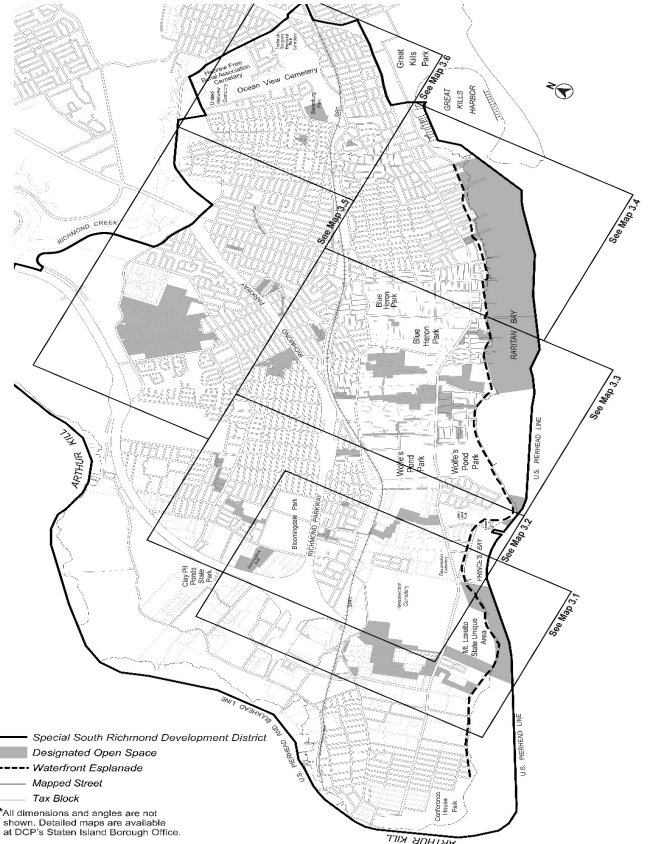
[EXISTING MAP]



*All dimensions and angles are not shown. Detailed maps are available at DCP's Staten Island Borough Office.

[PROPOSED MAP]

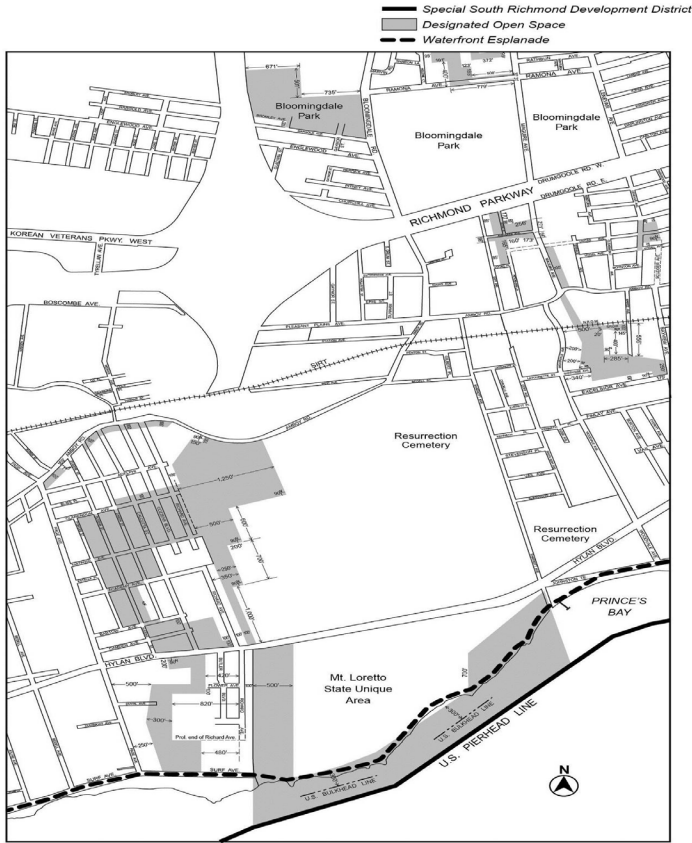
Appendix A
 Map 3 Open Space Network (date of adoption)



*All dimensions and angles are not shown. Detailed maps are available at DCP's Staten Island Borough Office.

Map 3.1 — Open Space Network

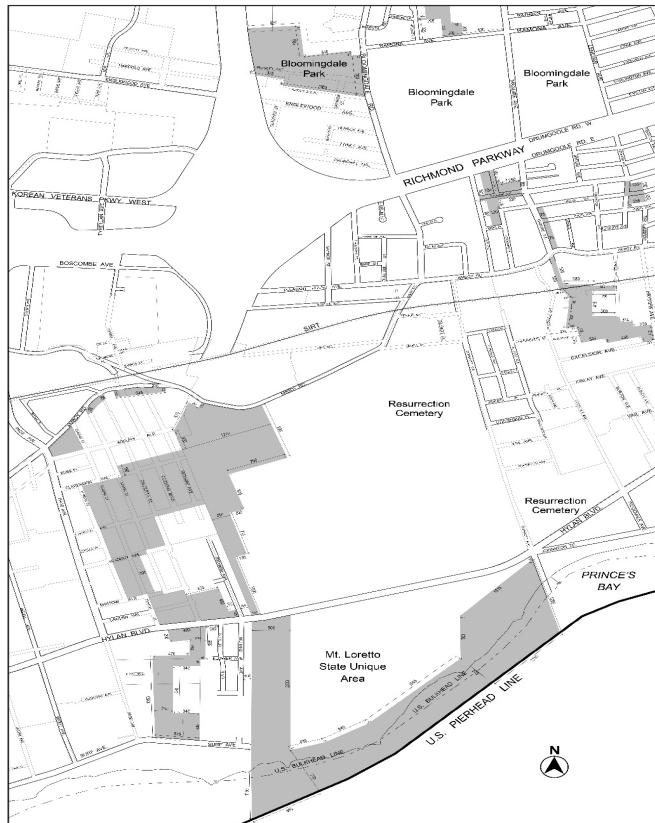
[EXISTING MAP]



[PROPOSED MAP]

Appendix A

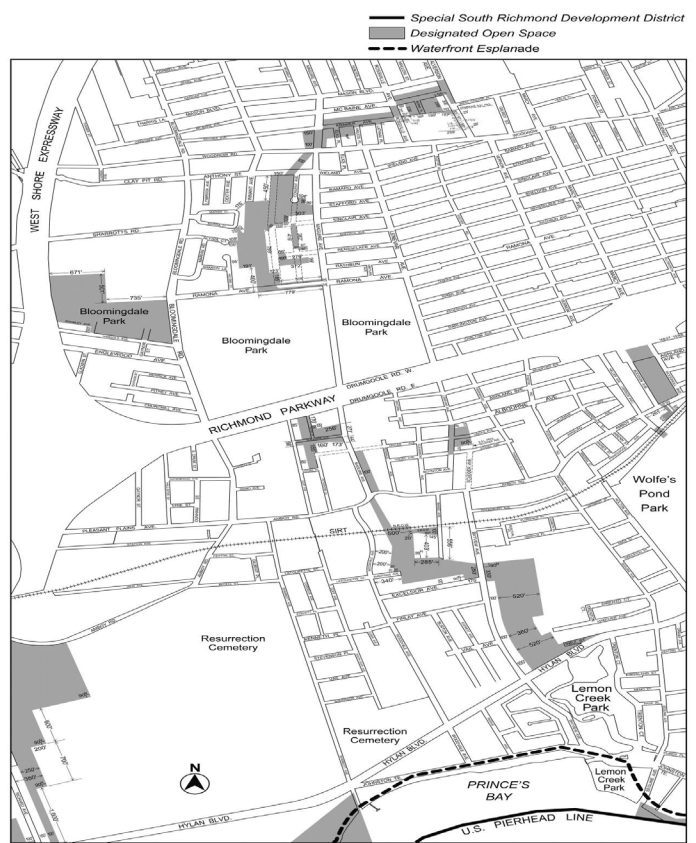
Map 3.1 (date of adoption)



*All dimensions are in feet

Map 3.2 — Open Space Network (6/29/11)

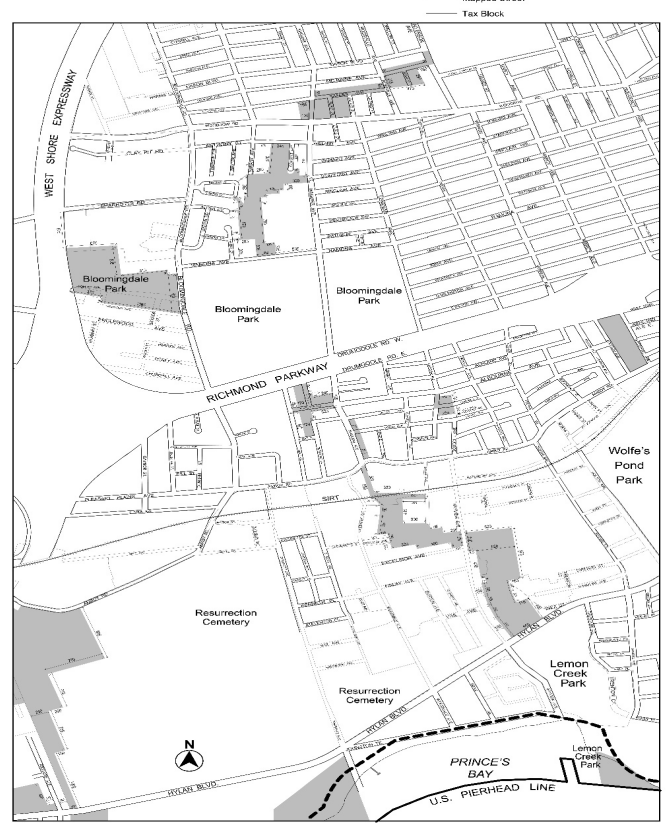
[EXISTING MAP]



[PROPOSED MAP]

Appendix A

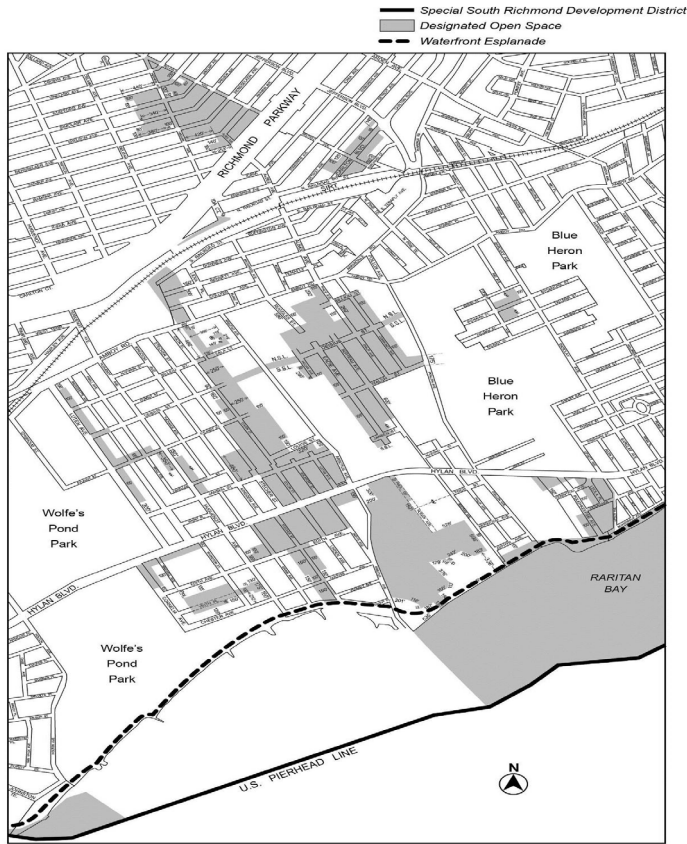
Map 3.2 (date of adoption)



*All dimensions are in feet

Map 3.3 — Open Space Network

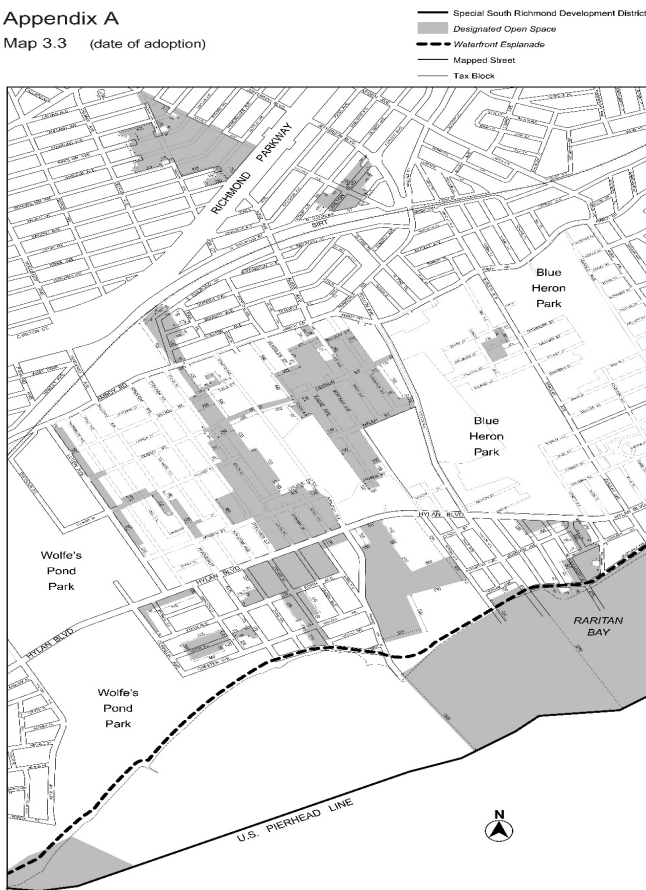
[EXISTING MAP]



[PROPOSED MAP]

Appendix A

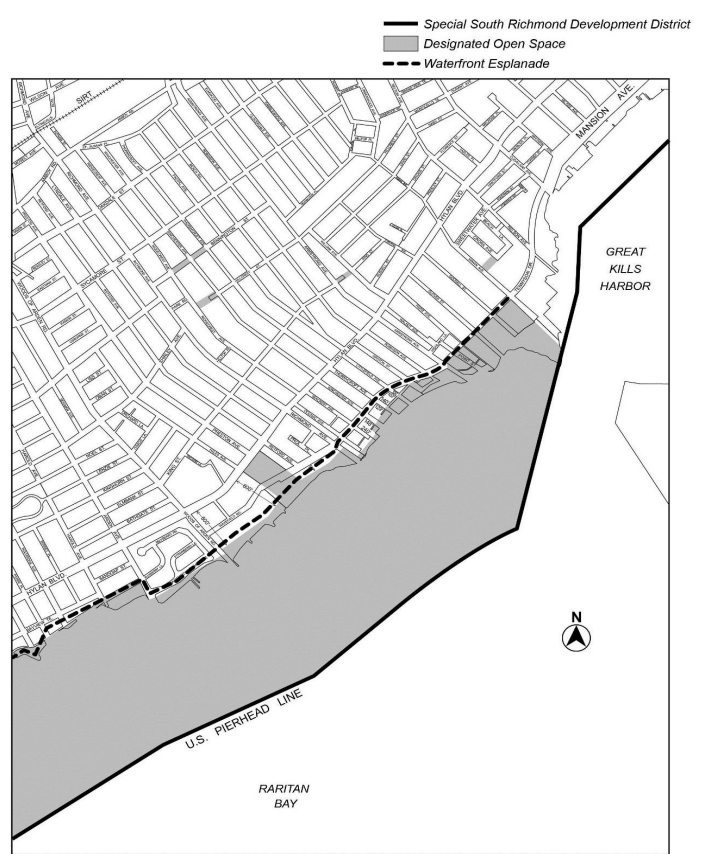
Map 3.3 (date of adoption)



*All dimensions are in feet

Map 3.4 — Open Space Network (7/29/92)

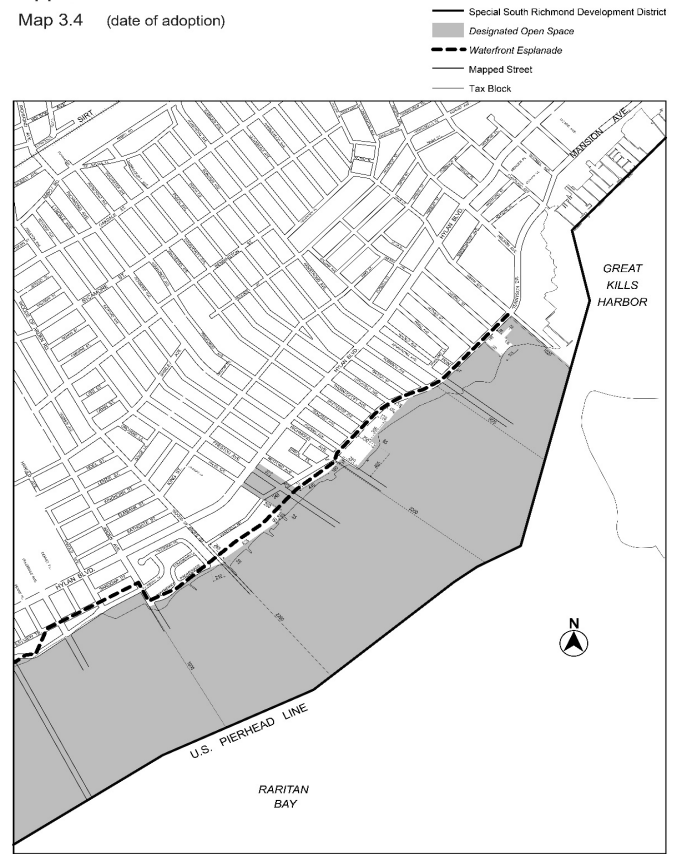
[EXISTING MAP]



[PROPOSED MAP]

Appendix A

Map 3.4 (date of adoption)



*All dimensions are in feet

Map 3.5 — Open Space Network (10/22/81)

[EXISTING MAP]

- Special South Richmond Development District
- Designated Open Space

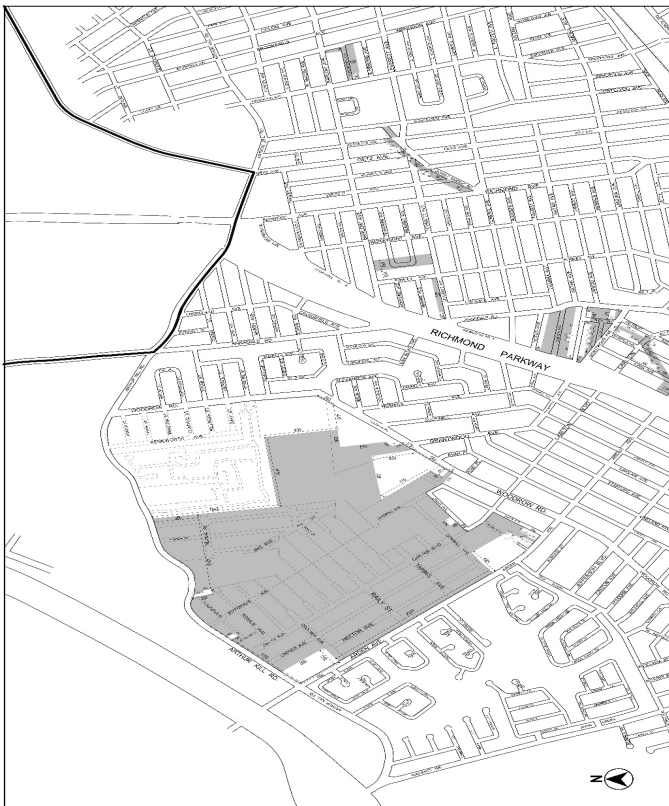


[PROPOSED MAP]

Appendix A

Map 3.5 (date of adoption)

- Special South Richmond Development District
- Designated Open Space
- Mapped Street
- Tax Block



*All dimensions are in feet

Map 3.6 — Open Space Network

[EXISTING MAP]

- Special South Richmond Development District
- Designated Open Space

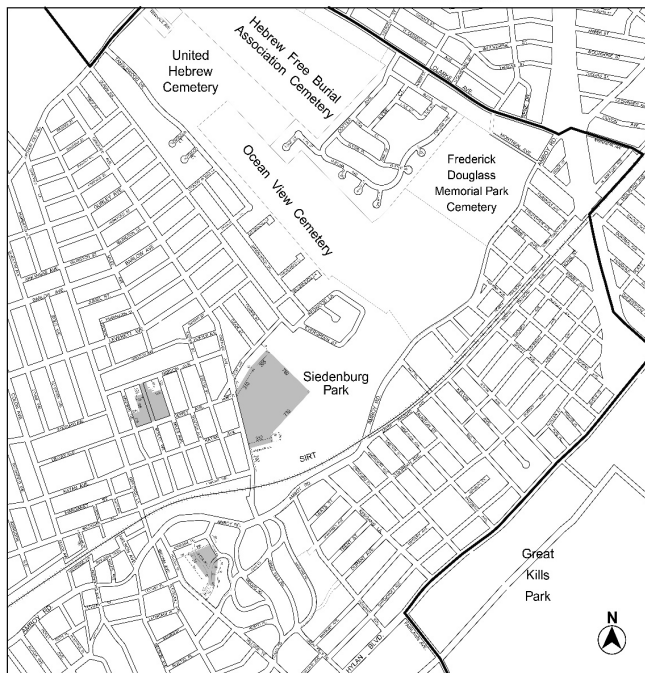


[PROPOSED MAP]

Appendix A

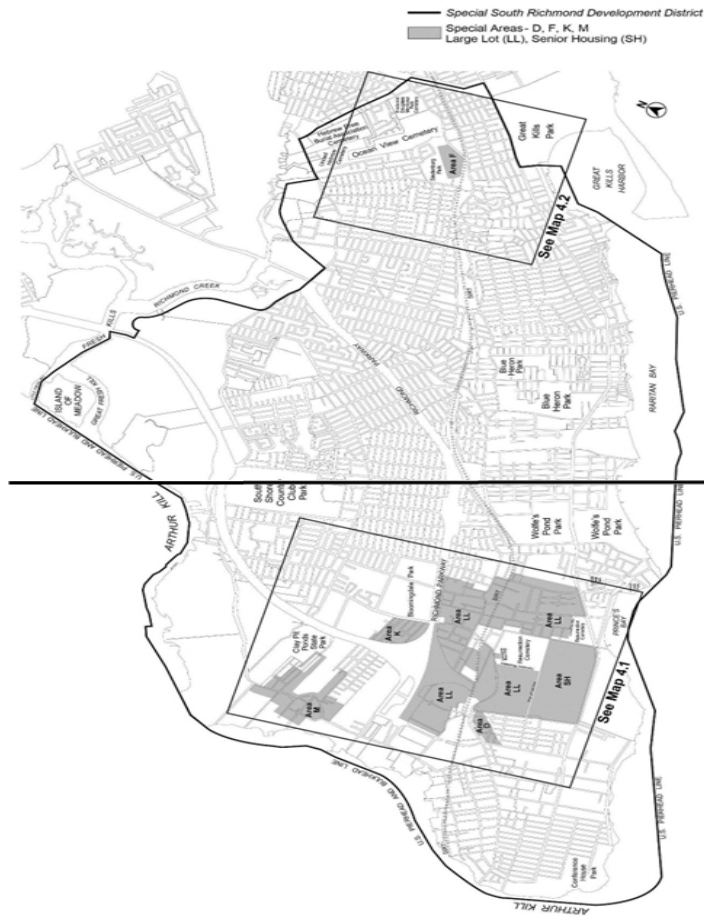
Map 3.6 (date of adoption)

- Special South Richmond Development District
- Designated Open Space
- Mapped Street
- Tax Block



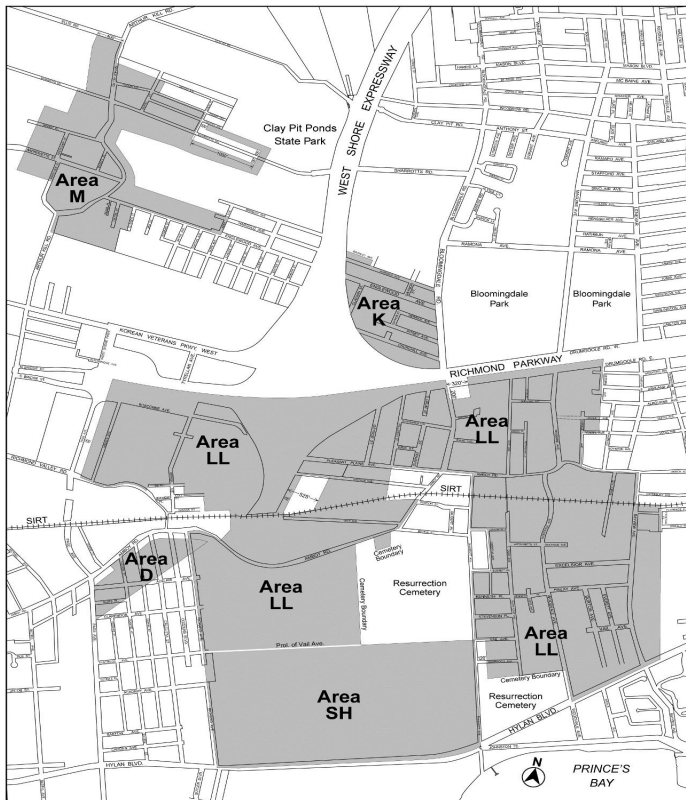
*All dimensions are in feet

Map 4 — Special Areas



Map 4.1 4 — Special Areas D, K, LL, M and SH [EXISTING MAP]

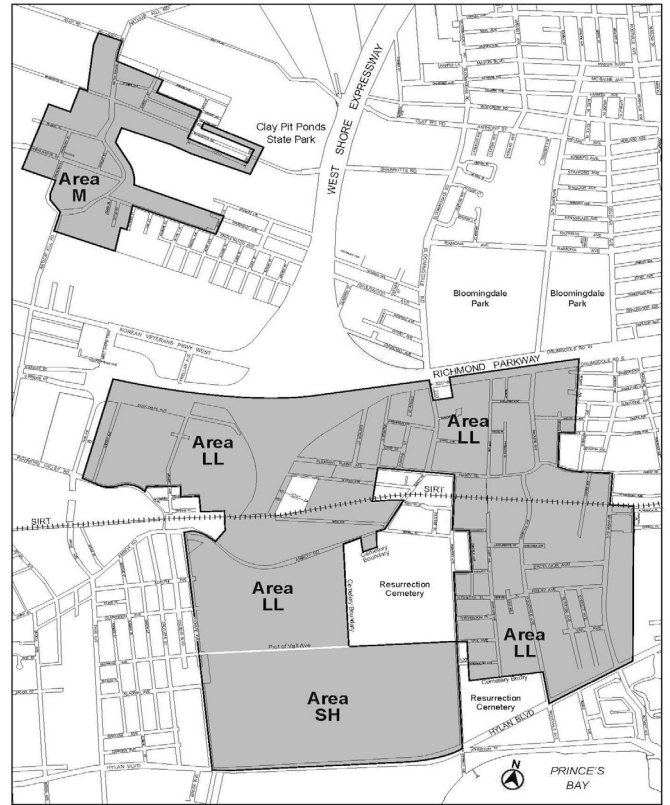
Map 4.1: Special Areas D, K, LL, M and SH



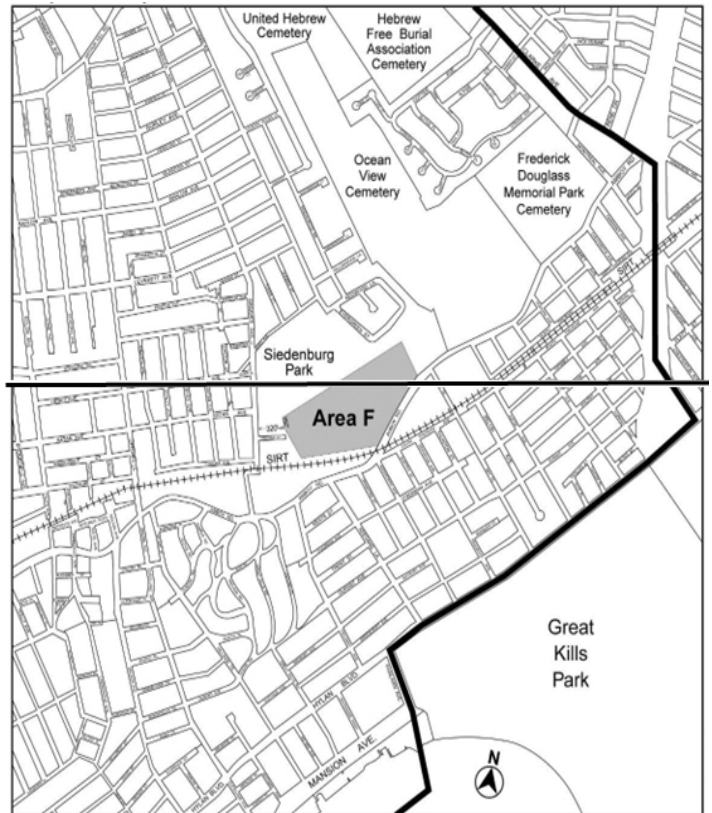
[PROPOSED MAP]

Appendix A (date TBD)

Map 4. Special Areas LL, M and SH



Map 4.2 — Special Area F



Appendix B
Tree Selection Tables

Small Trees, 12 - 35 feet at mature height: Uses

Species	Use						
	Sidewalk	On Lot	Common open space	Screening	Setback	Park Street	Replacement
Crabapple (Malus)		x	x				x
Carolina Silver Bell (Halesia carolina)		x	x				
Flowering Cherry (Prunus)	x	x	x		x	x	x
Flowering Dogwood (Cornus florida)		x	x		x	x	x
Golden Rain Tree (Koelreuteria paniculata)	x	x	x			x	x
Hawthorne (Crataegus)		x	x		x		
Hedge Maple (Acer campestre)		x	x	x	x	x	x
Japanese Maple (Acer palmatum)		x	x		x		
Russian Mulberry (Morus alba "Tatarica")		x	x			x	
Russian Olive (Elaeagnus augustifolia)	x	x	x				
Saucer Magnolia (Magnolia soulangeana)		x	x	x	x	x	x

Small Trees, 12 - 35 feet at mature height: Shape, Foliage, Advantages, Disadvantages and Characteristics:

Species	Shape	Foliage	Advantages	Disadvantages	Other Characteristics
Crabapple (Malus)	round	dense	moderate growth rate, easily transplanted, no maintenance	litters, needs full sun	flowering fruit, fall color: yellow orange
Carolina Silver Bell (Halesia carolina)	round	light	withstands insects	requires well drained soil; requires moist soil	flowers, fall color
Flowering Cherry (Prunus)	round	light	tolerant of shade	short lived	flowering
Flowering Dogwood (Cornus florida)	spreading	light	moderate growth rate, easily transplanted, no maintenance	needs wind protection; requires well drained soil	flowers, red fall color
Golden Rain Tree (Koelreuteria paniculata)	round	dense	all soils, rapid growth rate, tolerates city, easily transplanted	requires sun	flowers
Hawthorne (Crataegus)	round	dense	easily transplanted	needs pruning, thorns; intolerant of pests, slow growth	fall color: bronze, red
Hedge Maple (Acer campestre)	round	dense	all soils, tolerates city	requires well drained soil	fall color
Japanese Maple (Acer palmatum)	round	dense	no maintenance	slow growth rate, difficult to transplant	red fall color
Mulberry (Morus alba "Tatarica")	round	dense	all soils, rapid growth rate	litters, needs wind protection, needs pruning	fruit

Russian Olive (<i>Elaeagnus augustifolia</i>)	spreading	light	withstands insects, grows in dry soil	requires sun	flowers
Saucer Magnolia (<i>Magnolia soulangeana</i>)	round	dense	moderate growth rate, easily transplanted, tolerates city	requires well drained soil; requires rich moist soil; needs sun	flowers, bronze fall color

Medium Trees, 35 - 75 feet at mature height: Uses

Species	Use						
	Sidewalk	On Lot	Common open space	Screening	Setback	Park Street	Replacement
American Yellowwood (<i>Cladrastis lutea</i>)		x	x				
Ash, Green (<i>Fraxinus pennsylvatica lanceolata</i>)	x	x	x	x	x	x	x
Bradford Pear (<i>Pyrus calleryana</i>)	x	x	x			x	x
Chinese Chestnut (<i>Castanea mollissima</i>)		x	x		x	x	x
Cork Tree, Amur (<i>Phellodendron amurense</i>)	x	x	x				
Elm, Smooth Leaf (<i>Ulmus carpinifolia</i>)	x	x	x	x	x	x	
Elm, Chinese (<i>Ulmus parvifolia</i>)		x	x			x	
Elm, Siberian (<i>Ulmus pumila</i>)		x	x			x	
European Beech (<i>Fagus sylvatica</i>)				x			x
European Hornbeam (<i>Carpinus betulus</i>)		x	x			x	
Honey Locust (<i>Gleditsia triacanthos</i>)							
Katsura (<i>Cercidiphyllum japonicum</i>)	x	x	x		x	x	
Little Leaf Linden (<i>Tilia cordata</i>)	x	x	x		x	x	x
Maple, Norway (<i>Acer platanoides</i>)		x	x			x	x
Maple, Red (<i>Acer rubrum</i>)	x	x	x	x	x	x	x
Oak, Willow (<i>Quercus phellos</i>)	x		x				x
Poplar, Lombardi (<i>Populus nigra 'Italica'</i>)		x	x	x	x	x	x
Zelkova, Japanese (<i>Zelkova serrata</i>)	x						x

Medium Trees, 35 - 75 feet at mature height: Shape, Foliage, Advantages, Disadvantages and Characteristics:

Species	Shape	Foliage	Advantages	Disadvantages	Other Character-istics
American Yellowwood (Cladrastis lutea)	round	dense	withstands insects	spreading shallow roots; difficult to transplant	flowers, yellow fall color
Ash, Green (Froxinus pennsylvatica lanceolata)	round	dense	all soils, rapid growth rate, wind resistant	low insect resistance	-fall color
Bradford Pear (Pyrus calleryana)	pyramidal	dense	tolerates city, withstands fire blight	needs pruning	flowers, fall color: bronze/red
Chinese Chestnut (Castanca mollissima)	spreading round	dense	rapid growth rate; withstands insects	-requires well drained soil	fruit, fall colors
Cork Tree, Amur (Phellodendron amurense)	round	light	rapid growth rate; tolerates city; easily transplanted	litters	fruit, fall color: yellow
Elm, Smooth Leaf (Ulmus carpinifolia)	round	dense	rapid growth rate; withstands insects	blight	
Elm, Chinese (Ulmus parvifolia)	round-oval	dense	rapid growth rate; withstands insects	blight	
Elm, Siberian (Ulmus pumila)	round	light	all soils, rapid growth rate; withstands insects	blight	
European Beech (Fagus sylvatica)	pyramidal	dense	easily trans-planted, use as hedge if pruned	slow growth rate, requires well drained soil	fall color: bronze
European Hornbeam (Carpinus betulus)	round	dense	all soils, withstands insects	slow growth rate, requires sun	fruit, fall color
Honey Locust (Gleditsia triacanthos)	open-headed	light	moderate growth rate; tolerates city, all soils	litters, needs sun	fall color: pale yellow
Katsura (Cercidiphyllum japonicum)	round	dense	no maintenance rapid growth rate, disease free	prefers open sunny site	fall color: yellow some scarlet or purple
Little Leaf Linden (Tilia cordata)	oval-pyramidal	dense	withstands insects; tolerates city; easily transplanted	needs maintenance, slow growth rate	fall color: pale yellow
Maple, Norway (Acer platanoides)	columnnar	dense	tolerates city, rapid growth rate; easily transplanted no maintenance	surface roots	fall color: yellow
Maple, Red (Acer rubrum)	round	dense	rapid growth rate; easily transplanted resists disease	litters	fall color: scarlet/ orange yellow
Oak, Willow (Quercus phellos)	pyramidal-spreading	dense	rapid growth rate; easily transplanted	prefers moist soil; can't withstand cold winter	fall color: yellow
Poplar, Lombardi (Populus nigra 'Italica')	fastigate	light-dense	easily transplanted rapid growth rate	short-lived, needs maintenance, roots pry open sewers	fall color: yellow
Zelkova, Japanese (Zelkovaserrata)		dense	all soils, rapid growth rate		

Large Trees, 75 feet or more at mature height: Uses

Species	Use						
	Sidewalk	On Lot	Common open space	Screen-ing	Setback	Park Street	Replacement
American Beech (Fagus grandifolia)		x	x			x	x

Black Gum (Sour Gum)- (Nyssa sylvatica)		x	x				
Cucumber Tree (Magnolia- acuminata)		x	x				
European White Birch- (Betula pendula)		x	x			x	x
Ginkgo (Ginkgo biloba)	x	x	x	x	x	x	x
Japanese Pagoda (Sophora- japonica)	x	x	x				x
Kentucky Coffee Tree (Gymnocladus dioicus)		x	x	x	x	x	x
Linden, Silver (Tilia petiolaris)	x	x	x		x		x
Locust, Black (Robinia pseudoacacia)		x	x		x	x	
Maple, Silver (Acer saccharinum)		x	x			x	x
Maple, Sugar (Acer saccharum)		x	x			x	x
Oak - Pin (Quercus- palustris)		x	x		x	x	x
Oak, Red (Quercus borealis)	x	x	x		x	x	x
Oak, White (Quercus alba)		x	x				
Sweetgum (Liquidambar- styraciflua)	x	x	x	x		x	
Sycamore, London Plane- (Platanus acerifolia)	x	x	x	x	x	x	x
Tulip Tree (Liriodendron- tulipifera)		x	x			x	x
Blue Atlas Cedar (Cedrus- atlantica 'Glauc') ²		x	x	x	x		x
Douglas Fir (Pseudotsuga- menziesii)		x	x	x	x		x
Eastern White Pine (Pinus- strobus)			x	x	x		x

Large Trees, 75 feet or taller at mature height: Shape, Foliage, Advantages, Disadvantages and Characteristics.

Species	Shape	Foliage	Advantages	Disadvantages	Other Character-istics
American Beech (Fagus- grandifolia)	round	dense	hedge use if pruned, wind resistant, easily transplanted	slow growth rate, shallow roots	-fall color: bronze
Black Gum (Sour Gum)- (Nyssa sylvatica)	pyramidal	dense	withstands insects, moderate growth rate no maintenance	difficult to transplant	-fall color: scarlet/ orange
Cucumber Tree (Magnolia- acuminata)	pyramidal (varies)	dense	withstands insects, rapid growth rate, grows in partial shade/sun		flowers

European White Birch- (Betula perdula)	pyramidal	light	easily transplanted rapid growth rate withstands insects	needs protection; prefers cold climate	fall color: yellow
Ginkgo (Ginkgo biloba)	columnar pyramidal spreading	light	all soils, withstands insects, tolerates city, easily transplanted	slow growth rate, avoid female	fall color: pale yellow
Japanese Pagoda (Sophora japonica)	round-weeping	light	all soils, withstands insects, tolerates city, easily transplanted rapid growth rate	needs maintenance; requires sun	flowers, fall color: yellow
Kentucky Coffee Tree (Gymnocladus dioicus)	fastigate	light	all soils, long life, withstands insects, long life	needs protection; requires sun, slow growth rate	
Linden, Silver (Tilia petiolaris)	fastigate	dense	rapid growth rate, withstands heat & drought		fall color: pale yellow
Locust, Black (Robinia pseudoacacia)	columnar	light	all soils, tolerates city, rapid growth rate	susceptible to insects	flowers
Maple, Silver (Acer saccharinum)	fastigate	dense	rapid growth rate, easily transplanted	brittlewood, needs maintenance	fall color: red/ yellow-orange
Maple, Sugar (Acer saccharum)	fastigate	dense	easily transplanted long life	slow growth rate, little tolerance for city	fall color: scarlet/ yellow-orange
Oak, Pin (Quercus palustris)	pyramidal	dense	all soils, withstands insects; rapid growth rate, easily transplanted	needs maintenance	fall color: scarlet
Oak, Red (Quercus borealis)	oval	dense	tolerates city, grows faster than other oaks, easily transplanted		fall color: red
Oak, White (Quercus alba)	round	dense	holds leaves in winter	slow growth rate; prefers dry soil	
Sweetgum (Liquidambar styraciflua)	pyramidal	dense	moderate growth rate; withstands insects	difficult to transplant	flowers, fall color
Sycamore, London Plane (Platanus Acerifolia)	round-spreading	light-dense	all soils, tolerates city, easily transplanted rapid growth rate	overplanted in NYC, susceptible to fungus	
Tulip Tree (Liriodendron tulipifera)	pyramidal		withstands insects	requires well drained soil	flowers, fall color
Blue Atlas Cedar (Cedrus atlantica 'Glauc') ²	pyramidal	evergreen	moderate growth rate, easily transplanted no maintenance		
Douglas Fir (Pseudotsuga menziesii)	pyramidal	evergreen	easily transplanted rapid growth rate	needs protection	
Eastern White Pine (Pinus strobus)	pyramidal	evergreen	easily transplanted rapid growth rate	requires well drained soil	

* * *

NOTICE

On Wednesday, June 28, 2023, a public hearing is being held by the City Planning Commission (CPC), accessible in-person and remotely, in conjunction with the above hearing to receive comments related to a Draft Environmental Impact Statement (DEIS) concerning an application by the New York City Department of City Planning (DCP). The Proposed Action is a zoning text amendment to update the Special South Richmond Development District (SSRDD) to provide a clear and consistent framework that balances developments with natural features regulations within the special district. In 2020 and 2021, the project was proposed as the Staten Island Special Districts Update. Since the public scoping meeting, the project has been renamed and limited to only amend the SSRDD due to public feedback received during the public outreach process. The modifications to Special Natural Area District and Special

Hillsides Preservation District are no longer included in the Proposed Action.

The Proposed Action is a zoning text amendment that would affect the SSRDD (Article X, Chapter 7) and all of Staten Island's SSRDD which is located in Community District 3. The Proposed Action would amend the existing SSRDD regulations to allow most small sites, less than 1 acre, an as-of-right framework by codifying CPC best practices and updating the regulations that govern the natural features on large sites to provide a clearer framework for CPC discretionary review. The analysis year is 2030.

Written comments on the DEIS are requested and will be received and considered by the Lead Agency through 5:00 PM on Monday, July 10, 2023.

For instructions on how to submit comments and participate, both in-person and remotely, please refer to the instructions at the beginning of this agenda.

This hearing is being held pursuant to the State Environmental Quality Review Act (SEQRA) and City Environmental Quality Review (CEQR), CEQR No. 20DCP130R.

BOROUGH OF BROOKLYN
No. 8
LINDEN STREET HISTORIC DISTRICT

CD 4 N 230353 HKK
IN THE MATTER OF a communication dated from May 18, 2023, the Executive Director of the Landmarks Preservation Commission regarding the Linden Street Historic District designation, designated by the Landmarks Preservation Commission on May 9, 2023. (Designation List No. 531/LP-2665). The Linden Street Historic District consists of the 32 properties bounded by a line beginning at the northwest corner of Bushwick Avenue and Linden Street, continuing northwesterly along the southwestern curb line of Bushwick Avenue to a point on a line extending northeasterly from the northwestern property line of 55 Linden Street (aka 1020-1026 Bushwick Avenue), southwesterly along said line and the northwestern property lines of 55 Linden Street (aka 1020-1026 Bushwick Avenue) through 15 Linden Street; southeasterly along the southwestern property line of 15 Linden Street and a line extending southeasterly to the northwestern curb line of Linden Street; southwesterly along the northwestern curb line of Linden Street to a point on a line extending northwesterly from the southwestern property line of 14 Linden Street; southeasterly along said line and the southwestern property line of 14 Linden Street; northeasterly along the southeastern property lines of 14 through 34 Linden Street; northwesterly along the northeastern property line of 34 Linden Street and a line extending northwesterly to the northwestern curb line of Linden Street; northeasterly along the northwestern curb line of Linden Street to the place of beginning, Borough of Brooklyn, Community District 4.

BOROUGH OF MANHATTAN
No. 9

80 PINE STREET IBO OFFICE SPACE

CD 1 N 230279 PXM
IN THE MATTER OF a Notice of Intent to acquire office space submitted by the Department of Citywide Administrative Services and the Independent Budget Office, pursuant to Section 195 of the New York City Charter for use of property located at 80 Pine Street (Block 39, p/o Lot 12) (Independent Budget Office office).

Sara Avila, Calendar Officer
City Planning Commission
120 Broadway, 31st Floor, New York, NY 10271
Telephone (212) 720-3366

Accessibility questions: (212) 720-3508, AccessibilityInfo@planning.nyc.gov, by: Thursday, June 22, 2023, 5:00 P.M.



j13-28

CITYWIDE ADMINISTRATIVE SERVICES

PUBLIC HEARINGS

HUMAN CAPITAL LINE OF SERVICE
PROPOSED AMENDMENT TO CLASSIFICATION

PUBLIC NOTICE IS HEREBY GIVEN of a virtual public hearing to amend the Classification of the Classified Service of the City of New York.

A virtual public hearing will be held by the Commissioner of Citywide Administrative Services in accordance with Rule 2.6 of the Personnel Rules and Regulations of the City of New York via Microsoft Teams on June 26, 2023, at 10:00 AM.

Topic: Public Hearing - NYC COMMISSION ON HUMAN RIGHTS [226] - NYS Civil Service Commission Proposal
Meeting link: https://www.microsoft.com/microsoft-teams/join-a-meeting
Meeting ID: 278 390 968 78
Passcode: 7HnwUj

For more information go to the DCAS website at https://www1.nyc.gov/site/dcas/about/public-hearings.page

RESOLVED, that the classification of the Classified Service of the City of New York is hereby amended under the heading of NYC COMMISSION ON HUMAN RIGHTS [226] as follows:

I. To classify the following managerial titles in the Exempt Class, subject to Rule X:

Table with 4 columns: Title Code Number, Class of Positions, Salary Range, Number of Authorized Positions. Row 1: M10173, Executive Director (CCHR), #, 4 (Increase from 1 to 4)

Table with 4 columns: Title Code Number, Class of Positions, Salary Range, Number of Authorized Positions. Row 1: MXXXXX, Deputy Commissioner for Community Relations (CCHR), #, 1. Row 2: MXXXXX, Deputy Commissioner for Law Enforcement (CCHR), #, 1

These are management classes of positions paid in accordance with the Pay Plan for Management Employees. Salaries for these positions are set at rates in accordance with duties and responsibilities.

II. To classify the following non-managerial title in the Exempt Class, subject to Rule X:

Table with 4 columns: Title Code Number, Class of Positions, Salary Range, Number of Authorized Positions. Row 1: XXXXX, Secretary to the Chairperson (CCHR), #, 1

III. To classify the following managerial title in the Non-Competitive Class, subject to Rule X, Part I:

Table with 4 columns: Title Code Number, Class of Positions, Salary Range, Number of Authorized Positions. Row 1: M55085, Deputy Executive Director (CCHR), #, 6 (Increase from 1 to 6). Row 2: MXXXXX, Executive Program Specialist (CCHR), #, 1

These are a management class of positions paid in accordance with the Pay Plan for Management Employees. Salaries for these positions are set at rates in accordance with duties and responsibilities.

Part I positions are designated as confidential, or policy influencing under Rule 3.2.3 (b) of the Personnel Rules and Regulations of the City of New York and therefore are not covered by Section 75 of the Civil Service Law.

Accessibility questions: DCAS Accessibility, (212) 386-0256, accessibility@dcas.nyc.gov, by: Wednesday, June 21, 2023, 5:00 P.M.



j14-16

COMMUNITY BOARDS

PUBLIC HEARINGS

NOTICE IS HEREBY GIVEN that the following matters have been scheduled for public hearing by Community Board:

BOROUGH OF BROOKLYN

COMMUNITY BOARD NO. 18 - Wednesday, June 21, 2023, 7:00 P.M., Board Office Meeting Room, 1097 Bergen Avenue and via WebEx for participants who wish to participate online.

A Public Hearing on The NYC Department of City Planning in close consultation with the Mayor's Office of Climate and Environmental Justice (MOCEJ) proposed citywide zoning text amendment to implement changes to the City's Zoning Resolution to remove impediments to, and expand opportunities for, decarbonization projects within all zoning districts, and across all 59 of the City's Community Districts. City of Yes for Carbon Neutrality will help us decarbonize NYC. Decarbonize means reducing our reliance on carbon-based fuels, which are harming our health and our planet. Updating our zoning rules will make it easier to install green energy technology. City of Yes for Carbon Neutrality would modernize NYC's zoning rules to make our homes, businesses, electric power grid and even waste streams much cleaner.

Please Note: Videoconferencing information for those who wish to participate online, is as follows:

REGULAR MONTHLY BOARD MEETING - June 21, 2023, 7:00 P.M.

Webinar topic: REGULAR MONTHLY BOARD MEETING - June 21, 2023, 7:00 P.M.

Date and time: Wednesday, June 21, 2023, 7:00 P.M. | (UTC-04:00) Eastern Time (US & Canada)

Join link: https://nycb.webex.com/nycb/j.php?MTID=mf1571ed3645bb408c17a77b94913f752

Webinar number: 2332 470 1135

Webinar password: gyHHV2bpF85 (49448227 from phones and video systems)

Join by phone +1-646-992-2010 United States Toll (New York City) +1-408-418-9388 United States Toll Access code: 233 247 01135



j8-21

BOARD OF EDUCATION RETIREMENT SYSTEM

■ MEETING

Our next Executive Committee Meeting will be held in-person at our 55 Water Street office (50th floor) Thursday, June 22, 2023, from 1:00 P.M. - 3:00 P.M. If you would like to attend this meeting, please reach out to Antonio Rodriguez at Arodriquez254@bers.nyc.gov.

j14-22

HOUSING AUTHORITY

■ NOTICE

The next Board Meeting of the New York City Housing Authority is scheduled for Thursday, June 29, 2023, at 10:00 A.M. in the Ceremonial Room on the 5th Floor of 90 Church Street, New York, New York (unless otherwise noted). Copies of the Calendar will be available on NYCHA's Website or may be picked up at the Office of the Corporate Secretary at 90 Church Street, 5th Floor, New York, NY, no earlier than 24 hours before the upcoming Board Meeting. Copies of the Minutes will also be available on NYCHA's Website or may be picked up at the Office of the Corporate Secretary no earlier than 3:00 P.M. on the Friday following the Board Meeting.

Any changes to the schedule will be posted here and on NYCHA's Website at https://www1.nyc.gov/site/nycha/about/board-meetings.page to the extent practicable at a reasonable time before the meeting.

The meeting is open to the public. Pre-registration, at least 45 minutes before the scheduled Board Meeting, is required by all speakers. Comments are limited to the items on the Calendar. Speaking time will be limited to three minutes. The public comment period will conclude upon all speakers being heard or at the expiration of 30 minutes allotted by law for public comment, whichever occurs first.

The meeting will be streamed live on NYCHA's YouTube Channel at https://www.youtube.com/c/nycha and NYCHA's Website, at https://www1.nyc.gov/site/nycha/about/board-meetings.page.

For additional information, please visit NYCHA's Website or contact (212) 306-6088.

Accessibility questions: Office of the Corporate Secretary (212-306-6088), by: Tuesday, June 20, 2023, 5:00 P.M.



j8-29

OFFICE OF LABOR RELATIONS

■ MEETING

The New York City Deferred Compensation Board will hold its next Deferred Compensation Board Hardship meeting on Thursday, June 15, 2023, at 1:00 P.M. The meeting will be held remotely via conference call.

j8-15

LANDMARKS PRESERVATION COMMISSION

■ NOTICE

NOTICE IS HEREBY GIVEN that pursuant to the provisions of Title 25, Chapter 3 of the Administrative Code of the City of New York (Sections 25-303, 25-307, 25-308, 25-309, 25-313, 25-318, 25-320) on Tuesday, June 27, 2023, at 9:30 A.M., a public hearing will be held in the public hearing room at 1 Centre Street, 9th Floor, Borough of Manhattan, with respect to the following properties, and then followed by a public meeting. Participation by video conference may be available as well.

Please check the hearing page on LPC's website (https://www.nyc.gov/site/lpc/hearings/hearings.page) for updated hearing information.

The final order and estimated times for each application will be posted on the Landmarks Preservation Commission website the Friday before the hearing. Please note that the order and estimated times are subject to change. An overflow room is located outside of the primary doors of the public hearing room. Any person requiring reasonable accommodation in order to participate in the hearing or attend the meeting should contact Gregory Cala, Community and Intergovernmental Affairs Coordinator, at gcala@lpc.nyc.gov or (212) 602-7254 no later than five (5) business days before the hearing or meeting. Members of the public not attending in person can observe the meeting on LPC's YouTube channel at www.youtube.com/nyclpc and may testify on particular matters by joining the meeting using either the Zoom app or by calling in from any phone. Specific instructions on how to observe and testify, including the meeting ID and password, and the call-in number, will be posted on the agency's website, on the Monday before the public hearing. Finally, please be aware: COVID-19 safety protocols are in effect at the location; all attendees over the age of two who are medically able to tolerate a face covering will be required to wear a face covering, regardless of vaccination status.

30 College Place - Brooklyn Heights Historic District

LPC-23-04641 - Block 236 - Lot 52 - Zoning: R7-1

CERTIFICATE OF APPROPRIATENESS

A brick carriage house. Application is to construct a rooftop addition, modify the rear facade, and excavate the cellar.

171 Columbia Heights - Brooklyn Heights Historic District

LPC-23-09747 - Block 234 - Lot 7503 - Zoning: R6

CERTIFICATE OF APPROPRIATENESS

A Beaux-Arts style hotel building built in 1903. Application is to create new window openings.

158 Clinton Street - Brooklyn Heights Historic District

LPC-23-08456 - Block 267 - Lot 32 - Zoning: R6

CERTIFICATE OF APPROPRIATENESS

A Greek Revival style rowhouse built in 1847. Application is to construct a rear yard addition and rear dormer, alter the roof, and replace a door.

302 Grand Avenue - Clinton Hill Historic District

LPC-22-05952 - Block 1951 - Lot 30 - Zoning: R6B, C2-4

CERTIFICATE OF APPROPRIATENESS

Two vacant lots. Application is to construct two new buildings, and create a curb cut.

120 Pacific Street - Cobble Hill Historic District

LPC-22-05837 - Block 291 - Lot 12 - Zoning: R6

CERTIFICATE OF APPROPRIATENESS

A Greek Revival style rowhouse built c. 1842. Application is to establish a Master Plan governing the future installation of windows.

304 Carroll Street - Carroll Gardens Historic District

LPC-23-10618 - Block 450 - Lot 38 - Zoning: R6B

CERTIFICATE OF APPROPRIATENESS

A rowhouse designed by Edward P. Crane and built in 1872-73. Application is to legalize the installation of stucco at the rear façade and alteration of the areaway fence and curb without Landmarks Preservation Commission permits, and to replace windows.

306 Carroll Street - Carroll Gardens Historic District

LPC-23-09006 - Block 450 - Lot 39 - Zoning: R6B

CERTIFICATE OF APPROPRIATENESS

A rowhouse designed by Edward P. Crane and built in 1872-73. Application is to alter facades and modifying openings, replace windows, raise the height of the roof and install HVAC equipment, install ironwork, expand a rear yard addition, and reconstruct the garage and install a roof deck at the garage.

277 Canal Street, aka 277-289 Canal Street, and 418-422

Broadway - SoHo-Cast Iron Historic District Extension

LPC-23-09351 - Block 209 - Lot 1 - Zoning: M1-5/R9X

CERTIFICATE OF APPROPRIATENESS

A Renaissance Revival style theater, store, and loft building designed by David M. Oltarsh and built 1927-28. Application is to construct a vertical enlargement and establish a master plan governing the installation of storefront infill and signage.

52 Charles Street - Greenwich Village Historic District

LPC-23-05495 - Block 611 - Lot 13 - Zoning: C2-6

CERTIFICATE OF APPROPRIATENESS

A Greek Revival style rowhouse built in 1839-40. Application is to construct rear yard and rooftop additions.

140 West 81st Street - Upper West Side/Central Park West Historic District

LPC-23-04861 - Block 1211 - Lot 50 - Zoning: R8B

CERTIFICATE OF APPROPRIATENESS

A Romanesque Revival style church building designed by John F. Capen and built in 1893. Application is to apply a coating on the masonry façade.

1014 Fifth Avenue - Metropolitan Museum Historic District

LPC-23-10928 - Block 1494 - Lot 72 - **Zoning:** R10, R8B, P1

CERTIFICATE OF APPROPRIATENESS

A Beaux-Arts style townhouse designed by Welch, Smith & Provot and built in 1906-1907. Application is to amend work approved under LPC-23-00224, to modify doors, install signage, alter the areaway, and replace sidewalk pavers.

1209 Park Avenue - Expanded Carnegie Hill Historic District

LPC-23-11109 - Block 1523 - Lot 72 - **Zoning:** R10

CERTIFICATE OF APPROPRIATENESS

A converted 19th century rowhouse with a Modern style façade designed by Lucien David and altered in 1960. Application is to reclad the front facade, replace the rear facade and construct rooftop and rear yard additions.

15 West 122nd Street - Mount Morris Park Historic District

LPC-23-04680 - Block 1721 - Lot 8 - **Zoning:** R7-2

CERTIFICATE OF APPROPRIATENESS

A rowhouse designed by Cleverdon and Putzel and built in 1887-1888. Application is to approve the construction of a rooftop addition built slightly taller than approved by Certificate of No Effect 19-24553.

j14-27

OFFICE OF THE MAYOR

■ PUBLIC HEARINGS

Reports and Advisory Board Review Commission (RABRC) will hold a public hearing to solicit input from RABRC commissioners and the public on reports/advisory boards to be considered for waiver and on questions to be asked of agencies seeking a waiver.

Members of the public can join the meeting by using the link/information below

Mayor's Office of Operations is inviting you to a scheduled Zoom meeting.

Topic: RABRC Commissioners Meeting

Time: June 15, 2023 03:00 P.M. Eastern Time (US and Canada)

Join Zoom Meeting

<https://us06web.zoom.us/j/84415322712?pwd=Y2FHVmh0WXpmSFhObC9sQXRrN1VQdz09>

Meeting ID: 844 1532 2712

Passcode: 524686

One tap mobile

+16465588656,,84415322712# US (New York)

+16469313860,,84415322712# US

Dial by your location

+1 646 558 8656 US (New York)

+1 646 931 3860 US

+1 301 715 8592 US (Washington DC)

+1 305 224 1968 US

+1 309 205 3325 US

+1 312 626 6799 US (Chicago)

+1 507 473 4847 US

+1 564 217 2000 US

+1 669 444 9171 US

+1 689 278 1000 US

+1 719 359 4580 US

+1 720 707 2699 US (Denver)

+1 253 205 0468 US

+1 253 215 8782 US (Tacoma)

+1 346 248 7799 US (Houston)

+1 360 209 5623 US

+1 386 347 5053 US

Meeting ID: 844 1532 2712

Find your local number: <https://us06web.zoom.us/j/84415322712?pwd=Y2FHVmh0WXpmSFhObC9sQXRrN1VQdz09>

j9-15

PUBLIC DESIGN COMMISSION

■ MEETING

Agenda

Tuesday, June 20, 2023

Meeting Location: Public Design Commission meetings are being held in-person at the Public Design Commission Board Room on the 3rd

floor of City Hall. Members of the public can attend and give testimony either in-person or remotely.

To attend or testify remotely, the public can join the meeting via Zoom at <https://us06web.zoom.us/j/85047344376> <https://cityhall-nyc-gov.zoom.us/j/85047344376> or by calling 1 (646) 558-8656 and using the **meeting ID: 850 4734 4376**.

Members of the public who wish to give testimony on public hearing items can sign-up in advance using this form: <https://tinyurl.com/PDCmeetingform>. Instructions for testifying remotely via Zoom or by phone can be found on our website here: <https://tinyurl.com/PDC-testimony>.

The meeting will be livestreamed on the Public Design Commission's YouTube channel at <http://www.youtube.com/nycdesigncommission>.

Public Meeting

10:00 A.M. Consent items

- 28498: Construction of a headhouse and adjacent site work as part of the Owls Head combined sewer overflow (CSO) facility, Gowanus Canal, 2nd Avenue and 6th Street, Brooklyn. (Preliminary) (CC 39, CB 6) DEP
- 28503 Installation of *Flying Minds* by Greta McClain, Port Richmond Branch Library, 75 Bennett Street, Staten Island. (Conceptual and Preliminary) (CC 49, CB 1) DCLA%/EDC/NYPL
- 28504 Installation of *We just wanted to have a rowboat in the room, and now there is* and *In the world through which I travel, I endlessly create myself* by David Rios, Hunts Point Branch Library, 877 Southern Boulevard, Bronx. (Conceptual and Preliminary) (CC 17, CB 2) DCLA%/EDC/NYPL
- 28505 Installation of *Stellar Bronx* by Amy Pryor, Melrose Branch Library, 910 Morris Avenue, Bronx. (Conceptual and Preliminary) (CC 17, CB 4) DCLA%/EDC/NYPL
- 28506 Installation of *Language to Dream* by Diana Schmertz, 125th Street Branch Library, 224 East 125th Street, Manhattan. (Conceptual and Preliminary) (CC 8, CB 11) DCLA%/EDC/NYPL
- 28507 Rehabilitation of Arlington Branch Library and adjacent site work, 203 Arlington Avenue, Brooklyn. (Final) (CC 37, CB 5) DDC
- 28508 Minor modifications to the reconstruction of Pershing Square East Plaza, Park Avenue between East 41st Street and East 42nd Street, Manhattan. (Amended Final) (CC 4, CB 5) DDC/DOT
- 28509 Installation of a retaining wall and fence, 2829 Edson Avenue, Bronx. (Preliminary and Final) (CC 12, CB 12) DOT
- 28510 Installation of a retaining wall and fence, 2875 Edson Avenue, Bronx. (Preliminary and Final) (CC 12, CB 12) DOT
- 28511 Installation of security infrastructure, MTA Power Control Center, 333 West 53rd Street, Manhattan. (Preliminary and Final) (CC 3, CB 4) DOT
- 28512 Minor modifications to the design of prototypical streetscape toolkit as part of the Downtown Brooklyn and Fulton Mall streetscape master plan, Brooklyn. (Amended Final) (CC 33, 35, CB 2) DOT
- 28513 Reconstruction of a portion of Mellett Playground, Avenue V between East 13th Street and East 14th Street, Brooklyn. (Preliminary) (CC 48, CB 15) DPR
- 28514 Reconstruction of Berry Playground, South Third Street between Berry Street and Bedford Avenue, Brooklyn. (Preliminary and Final) (CC 34, CB 1) DPR
- 28515 Reconstruction of Rolph Henry Playground, New York Avenue and Clarkson Avenue, Brooklyn. (Preliminary and Final) (CC 40, CB 9) DPR
- 28516 Construction of a comfort station, Waters Edge Playground, Cross Island Park, Waters Edge Drive and 24th Avenue, Bayside, Queens. (Final) (CC 19, CB 7) DPR
- 28517 Construction of a dog run, Highland Park, Jamaica Avenue and Highland Boulevard, Ridgewood, Queens. (Final) (CC 37, CB 5) DPR
- 28518 Construction of stairs and a ramp, Bronx Park, Waring Avenue between Bronx River Parkway and Bronx Park East, Bronx. (Final) (CC 15, CB 11) DPR
- 28519 Reconstruction of Chief Dennis L. Devlin Park (formerly Olmstead Triangle), Olmstead Avenue, Cross Bronx Service Road, and Ellis Avenue, Bronx. (Final) (CC 18, CB 9) DPR

- 28520 Reconstruction of Detective Omar Edwards Park, East 124th Street between Second Avenue and Third Avenue, Manhattan. (Final) (CC 8, CB 11) DPR
- 28521 Reconstruction of Lemon Creek Playground, Johnston Terrace and Seguire Avenue, Staten Island. (Final) (CC 51, CB 3) DPR
- 28522 Construction of an ADA ramp and adjacent site work, West 79th Street Rotunda, Riverside Park, West Terminus of 79th Street between Henry Hudson Parkway and the Hudson River, Manhattan. (Amended Final) (CC 6, CB 7) DPR/DOT
- 28523 Modifications to the construction of the esplanade, Phase V, East River Waterfront between Peck Slip and Catherine Slip, Manhattan. (Amended Final) (CC 1, CB 1 & 3) EDC/DPR
- 28524 Construction of an addition, Manhattan Repair Company Headquarters, 30 Pike Street, Manhattan. (Preliminary and Final) (CC 1, CB 3) DEP

Public Hearing

10:05 A.M.

- 28525 Election of Officers

10:20 A.M.

- 28526 Reconstruction of the Upper Vale, including construction of the Northeast Pavilion, Prospect Park, Flatbush Avenue between Grand Army Plaza and the Prospect Park Zoo, Brooklyn. (Preliminary) (CC 35, 39 & 40, CB 6, 7, 8, 9 & 14) DPR/PPA

<https://www.nyc.gov/assets/designcommission/downloads/pdf/6-20-23-pres-DPR-PPA-p-UpperVale.pdf>

11:10 A.M.

- 28434 Extension for the temporary installation of *Fearless Girl* by Kristen Visbal, Broad Street between Wall Street and Exchange Place, Manhattan. (Preliminary and Final) (CC 1, CB 1) DOT

<https://www.nyc.gov/assets/designcommission/downloads/pdf/6-20-23-DOT-ext-FearlessGirl.pdf>

11:50 A.M.

- 28527 Reconstruction of a step street, Davidson Avenue between West 174th Street and Featherbed Lane, Bronx. (Preliminary) (CC 14, CB 5) DDC/DOT
- 28528 Installation of *A River (Can't Stop Won't Stop)* by C.J. Chueca, Davidson Step Street, Davidson Avenue between West 174th Street and Featherbed Lane, Bronx. (Conceptual) (CC 14, CB 5) DCLA%/DDC/DOT

<https://www.nyc.gov/assets/designcommission/downloads/pdf/6-20-23-pres-DDC-DOT-DCLA-pc-DavidsonStepStreet-comb.pdf>

12:30 P.M. Break

Committee Meeting

- 1:00 P.M.** Construction of an administrative building and adjacent site work, Harper Street Yard, 32-11 Harper Street, Corona, Queens. (Conceptual) (CC 21, CB 7) DDC/DOT

<https://www.nyc.gov/assets/designcommission/downloads/pdf/6-20-23-DDC-c-HarperStreetAdminBuilding.pdf>

- 1:30 P.M.** Installation of distinctive lighting and a distinctive sidewalk, 292 Kent Avenue (Domino Sugar Factory), Brooklyn. (Conceptual) (CC 33, CB 1) DOT

<https://www.nyc.gov/assets/designcommission/downloads/pdf/6-20-23-DOT-c-Domino292KentAvenue.pdf>

All times are approximate and subject to change without notice, and those who are testifying remotely should follow along on the livestreamed meeting on the Design Commission's YouTube channel to know when to join the meeting. If testifying at City Hall, please plan to arrive early in the event the meeting is ahead of schedule. Details on giving public testimony can be found here: <https://www.nyc.gov/site/designcommission/review/public-testimony.page>.

Items on the consent agenda are not presented. If you wish to testify regarding a design-related issue of a project on the consent agenda, please notify staff as soon as possible.

Do you need assistance to participate in the meeting? If you need a reasonable accommodation of a disability, such as translation into a language other than English; American Sign Language Interpreting (ASL); Captioning in Real-Time (CART); or the meeting agenda in Braille, large print, or electronic format, please contact the

Public Design Commission at least three business days before the meeting.

Public Design Commission
City Hall, Third Floor
Phone: (212) 788-3071
Fax: 212-788-3086
www.nyc.gov/designcommission
designcommission@cityhall.nyc.gov



• j15

BOARD OF STANDARDS AND APPEALS

■ PUBLIC HEARINGS

July 10th, 2023, and July 11th, 2023, 10:00 A.M. and 2:00 P.M.

NOTICE IS HEREBY GIVEN of teleconference public hearings, Monday, July 10th, 2023, at 10:00 A.M. and 2:00 P.M., and Tuesday, July 11th, 2023, at 10:00 A.M. and 2:00 P.M., to be streamed live through the Board's website (www.nyc.gov/bsa), with remote public participation and in-person portion, on the following matters:

SPECIAL ORDER CALENDAR

11-93-BZIV

APPLICANT – Belkin, Burden, Goldman, LLP, for Kissena Group LLC, owner.

SUBJECT – Application March 21, 2023 – Extension of Term (\$11-411) of a previously approved variance which permitted an Eating and Drinking establishment (UG 6) which expires on March 15, 2024; Extension of Time to Obtain a Certificate of Occupancy which expired on June 17, 2015; Waiver of the Board's Rules of Practice and Procedures. C2-2/R3-2 and R3-2 zoning districts.

PREMISES AFFECTED – 46-45 Kissena Boulevard aka 46-40 Laburnum Avenue, Block 5208, Lot 32, Borough of Queens.

COMMUNITY BOARD #7Q

250-00-BZ

APPLICANT – Bryan Cave Leighton Paisner LLP, New York University, owner.

SUBJECT – Application September 14, 2021 – Extension of term a variance (\$11-411) to allow transient parking for 149 cars in an existing multiple dwelling accessory garage which expired on August 14, 2021. R7-2/C1-5 zoning district.

PREMISES AFFECTED – 521-541 & 553-563 LaGuardia Place a/k/a 207-245 Mercer Street, Block 533, Lot 1, Borough of Manhattan.

COMMUNITY BOARD #1M

2023-06-BZ

APPLICANT – Law Office of Lyra J. Altman, for Nathan Siony, owner.

SUBJECT – Application January 27, 2023 – Special Permit (\$73-622) to permit the enlargement of a single-family detached residence contrary to underlying bulk requirements. R3-2 zoning district.

PREMISES AFFECTED – 1830 East 26th Street, Block 6831, Lot 18, Borough of Brooklyn.

COMMUNITY BOARD #15BK

54-12-BZ

APPLICANT – Gerald J. Caliendo, RA, AIA, for Ilana Bangiyeva, owner.

SUBJECT – Application May 5, 2023 – Extension of Time/Waiver two family mixed use. R5 zoning district.

PREMISES AFFECTED – 65-39 102nd Street, Block 2130, Lot 14, Borough of Queens.

COMMUNITY BOARD #6Q

211-13-BZ

APPLICANT – Kramer Levin Naftalis & Frankel LLP, for

SUBJECT – Application April 25, 2023 – Extension of Term (\$11-411) of a previously approved variance, which permitted the use of the cellar and basement levels of a 12-story building as a public parking garage, which expires on September 24, 2024. C6-4A zoning district.

PREMISES AFFECTED – 346 Broadway, 46-50 Lafayette Street, 108 Leonard Street, Manhattan - Block 170, Lot (s) 1001-1172.

COMMUNITY BOARD #1M

APPEALS CALENDAR

2022-28-30-A

APPLICANT – Ronald D. Victorio, R.A., for Bedell Estates, LTD., Diane Rivela, Pres., owner.

SUBJECT – Application May 19, 2022 – Common Law Vesting application requesting that the Board determine that the property owner secured a vested right to complete construction of a development prior to the adaption of a zoning text amendment. R3X Special South Richmond Purpose District.

PREMISES AFFECTED – 15, 17, 19 Bedell Street, Block 7702, Lot 134, 135, 136 Borough of Staten Island.

COMMUNITY BOARD #3SI

2023-09-A

APPLICANT – Eric Palatnik, P.C., for P. G. Endeavors LLC, owner. SUBJECT – Application March 9, 2023 – Proposed development of a two-family residential building not fronting on a mapped street contrary to General City Law §36. R3A Special Hillside Preservation District. PREMISES AFFECTED – 43 Cunard Avenue, Block 623, Lot 252, Borough of Staten Island. COMMUNITY BOARD #1SI

2023-13-A

APPLICANT – Sanna & Loccisano Architects, PC, for Leonello Savo, owner. SUBJECT – Application April 24, 2023 – Proposed re-development of a single-family home not fronting on a mapped street contrary to General City Law §36. R1-1 Special Natural Area District. PREMISES AFFECTED – 34 Carlton Place, Block 838, Lot 177, Borough of Staten Island. COMMUNITY BOARD #2SI

ZONING CALENDAR

2022-39-BZ & 93-10-BZ

APPLICANT – Kramer Levin Naftalis & Frankel LLP, for Williamsburg Charter High School, owner. SUBJECT – Application June 22, 2022 and February 1, 2023 – Special Permit (§73-19) to permit the development of a school (UG 3) (Williamsburg Charter High School contrary to ZR §42-12. Amendment to previously approved plans for the main school building. M1-1 and M1-2 zoning district. PREMISES AFFECTED – 188 and 198 Varet Street, Block 3117, Lot(s) 18, 24, Borough of Brooklyn. COMMUNITY BOARD #1BK

Shampa Chanda, Chair/Commissioner



j14-15

TEACHERS' RETIREMENT SYSTEM

MEETING

Please be advised that the next Board Meeting of the Teachers' Retirement System of the City of New York (TRS) has been scheduled for Thursday, June 15, 2023, at 3:30 P.M.

The remote Zoom meeting link be available approximately one hour before the start of the meeting at: https://www.trsnyc.org/memberportal/About-Us/ourRetirementBoard

The meeting is open to the public. However, portions of the meeting, where permitted by law, may be held in executive session.

j1-15

TRANSPORTATION

PUBLIC HEARINGS

NOTICE IS HEREBY GIVEN, pursuant to law, that the following proposed revocable consents, have been scheduled for a public hearing by the New York City Department of Transportation. The hearing will be held remotely commencing on Thursday June 29, 2023 at 2:00 P.M., via the WebEx platform and in person, on the following petitions for revocable consent.

WebEx: Meeting Number (access code): 2632 403 7009

Meeting Password: Fu6A5Z8PsAS

The hearing will be held in person at 55 Water St, BID ROOM, in the Borough of Manhattan. Masks are required to be worn to enter the building and during the hearing.

#1 IN THE MATTER OF a proposed revocable consent authorizing 186 Manhattan Associates, LLC to continue to maintain and use a stoop and a fenced-in area on the south sidewalk of East 93rd Street, west of Third Avenue, in the Borough of Manhattan. The revocable consent is for ten years from July 1, 2023 to June 30, 2033 and provides among other terms and conditions for compensation payable to the City according to the following schedule: R.P. # 1880

- For the period July 1, 2023 to June 30, 2024 - \$747/per annum
For the period July 1, 2024 to June 30, 2025 - \$761
For the period July 1, 2025 to June 30, 2026 - \$775
For the period July 1, 2026 to June 30, 2027 - \$789
For the period July 1, 2027 to June 30, 2028 - \$803
For the period July 1, 2028 to June 30, 2029 - \$817
For the period July 1, 2029 to June 30, 2030 - \$831

- For the period July 1, 2030 to June 30, 2031 - \$845
For the period July 1, 2031 to June 30, 2032 - \$859
For the period July 1, 2032 to June 30, 2033 - \$873

with the maintenance of a security deposit in the sum of \$2,000 and the insurance shall be in the amount of Two Million Dollars (\$2,000,000) per occurrence for bodily injury and property damage, One Million Dollars (\$1,000,000) for personal and advertising injury, Two Million Dollars (\$2,000,000) aggregate, and Two Million Dollars (\$2,000,000) products/completed operations.

#2 IN THE MATTER OF a proposed revocable consent authorizing Commons Associates LLC to continue to maintain and use conduits, lampposts, planting areas, and a bench, on and under Myrtle Avenue, between Flatbush Avenue Extension and Duffield Street, on the west sidewalk of Duffield Street, west of Flatbush Avenue Extension, and under and across Tech Place, east of Bridge Street, in the Borough of Brooklyn. The revocable consent is for a term of ten years from the Approval Date by the Mayor and provides among other terms and conditions for compensation payable to the City according to the following schedule: R.P. # 1511

From the date of approval to June 30, 2026- \$25/per annum

with the maintenance of a security deposit in the sum of \$0.00 the insurance shall be in the amount of Two Million Dollars (\$2,000,000) per occurrence for bodily injury and property damage, One Million Dollars (\$1,000,000) for personal and advertising injury, Two Million Dollars (\$2,000,000) aggregate, and Two Million Dollars (\$2,000,000) products/completed operations.

#3 IN THE MATTER OF a proposed revocable consent authorizing Long Island University to construct, maintain and use planters on the south sidewalk of Willoughby Street, west of Ashland Place, and on the west sidewalk of Ashland Place, south of Willoughby Street, in the Borough of Brooklyn. The revocable consent is for a term of ten years from the Approval Date by the Mayor and provides among other terms and conditions for compensation payable to the City according to the following schedule: R.P. # 2617

From the Approval Date to June 30, 2034 - \$940/per annum

with the maintenance of a security deposit in the sum of \$7,500 and the insurance shall be in the amount of Two Million Dollars (\$2,000,000) per occurrence for bodily injury and property damage, One Million Dollars (\$1,000,000) for personal and advertising injury, Two Million Dollars (\$2,000,000) aggregate, and Two Million Dollars (\$2,000,000) products/completed operations.

#4 IN THE MATTER OF a proposed revocable consent authorizing RXR 196 Willoughby Owner LLC to construct, maintain and use a planter on the south sidewalk of Willoughby Street between Fleet Street and Ashland Place, in the Borough of Brooklyn. The proposed revocable consent is for a term of ten years from the Approval Date by the Mayor and provides among other terms and conditions for compensation payable to the City according to the following schedule: R.P. # 2618

From the Approval Date to June 30, 2034 - \$55 /per annum

with the maintenance of a security deposit in the sum of \$1,000 and the insurance shall be in the amount of Two Million Dollars (\$2,000,000) per occurrence for bodily injury and property damage, One Million Dollars (\$1,000,000) for personal and advertising injury, Two Million Dollars (\$2,000,000) aggregate, and Two Million Dollars (\$2,000,000) products/completed operations

#5 IN THE MATTER OF a proposed revocable consent authorizing Trustees of Columbia University in the City of New York to continue to maintain and use conduits under and across West 168th Street, west of Broadway, in the Borough of Manhattan. The revocable consent is for a term of ten years from July 1, 2023 to June 30, 2033 and provides among other terms and conditions for compensation payable to the City according to the following schedule: R.P. # 831

- For the period July 1, 2023 to June 30, 2024 - \$6,163 per annum
For the period July 1, 2024 to June 30, 2025 - \$6,276
For the period July 1, 2025 to June 30, 2026 - \$6,389
For the period July 1, 2026 to June 30, 2027 - \$6,502
For the period July 1, 2027 to June 30, 2028 - \$6,615
For the period July 1, 2028 to June 30, 2029 - \$6,728
For the period July 1, 2029 to June 30, 2030 - \$6,841
For the period July 1, 2030 to June 30, 2031 - \$6,954
For the period July 1, 2031 to June 30, 2032 - \$7,067
For the period July 1, 2032 to June 30, 2033 - \$7,180

with the maintenance of a security deposit in the sum of \$7,200 and the insurance shall be in the amount of Two Million Dollars (\$2,000,000) per occurrence for bodily injury and property damage, One Million Dollars (\$1,000,000) for personal and advertising injury, Two Million Dollars (\$2,000,000) aggregate, and Two Million Dollars (\$2,000,000) products/completed operations.

#6 IN THE MATTER OF a proposed revocable consent authorizing West 64th Street LLC to continue to maintain and use an underground

improvement under the south sidewalk of West of West 65th Street, east sidewalk of Broadway and north sidewalk of West 64th Street, in the Borough of Manhattan. The revocable consent is for a term of ten years from July 1, 2023 to June 30, 2033 and provides among other terms and conditions for compensation payable to the City according to the following schedule: **R.P. # 1861**

- For the period July 1, 2023 to June 30, 2024 - \$239,669
- For the period July 1, 2024 to June 30, 2025 - \$244,034
- For the period July 1, 2025 to June 30, 2026 - \$248,399
- For the period July 1, 2026 to June 30, 2027 - \$252,794
- For the period July 1, 2027 to June 30, 2028 - \$257,129
- For the period July 1, 2028 to June 30, 2029 - \$261,494
- For the period July 1, 2029 to June 30, 2030 - \$265,859
- For the period July 1, 2030 to June 30, 2031 - \$270,224
- For the period July 1, 2031 to June 30, 2032 - \$274,589
- For the period July 1, 2032 to June 30, 2033 - \$278,954
- For the period July 1, 2033 to June 30, 2034 - \$283,319

with the maintenance of a security deposit in the sum of \$279,000 and the insurance shall be in the amount of Two Million Dollars (\$2,000,000) per occurrence for bodily injury and property damage, One Million Dollars (\$1,000,000) for personal and advertising injury, Two Million Dollars (\$2,000,000) aggregate, and Two Million Dollars (\$2,000,000) products/completed operations

#7 IN THE MATTER OF a proposed revocable consent authorizing Anthony Diaz to construct, maintain and use two stoops and fenced-in area with stair on the northwest sidewalk of Greene Avenue, between Woodward Avenue and Fairview Avenue, in the Borough of Queens. The revocable consent is for a term of ten years from the Approval Date by the Mayor and provides among other terms and conditions for compensation payable to the City according to the following schedule: **R.P. # 2605**

- From the Approval Date to June 30, 2023 - \$6,100/per annum
- For the period July 1, 2023 to June 30, 2024 - \$6,214
- For the period July 1, 2024 to June 30, 2025 - \$6,328
- For the period July 1, 2025 to June 30, 2026 - \$6,442
- For the period July 1, 2026 to June 30, 2027 - \$6,556
- For the period July 1, 2027 to June 30, 2028 - \$6,670
- For the period July 1, 2028 to June 30, 2029 - \$6,784
- For the period July 1, 2029 to June 30, 2030 - \$6,898
- For the period July 1, 2030 to June 30, 2031 - \$7,012
- For the period July 1, 2031 to June 30, 2032 - \$7,126
- For the period July 1, 2032 to June 30, 2033 - \$7,240
- For the period July 1, 2033 to June 30, 2034 - \$7,354

with the maintenance of a security deposit in the sum of \$7,000 and the insurance shall be in the amount of Two Million Dollars (\$2,000,000) per occurrence for bodily injury and property damage, One Million Dollars (\$1,000,000) for personal and advertising injury, Two Million Dollars (\$2,000,000) aggregate, and Two Million Dollars (\$2,000,000) products/completed operations.

#8 IN THE MATTER OF a proposed revocable consent authorizing City Harvest, Inc. to construct, maintain and use an accessible ramp and stairs on the south sidewalk of 52nd Street, between 1st Avenue and 2nd Avenue, in the Borough of Brooklyn. The revocable consent is for a term of ten years from the Approval Date by the Mayor and provides among other terms and conditions for compensation payable to the City according to the following schedule: **R.P. # 2609**

- From the Approval Date by the Mayor to June 30, 2023 - \$3,025/per annum
- For the period July 1, 2023 to June 30, 2024 - \$3,081
- For the period July 1, 2024 to June 30, 2025 - \$3,137
- For the period July 1, 2025 to June 30, 2026 - \$3,193
- For the period July 1, 2026 to June 30, 2027 - \$3,249
- For the period July 1, 2027 to June 30, 2028 - \$3,305
- For the period July 1, 2028 to June 30, 2029 - \$3,361
- For the period July 1, 2029 to June 30, 2030 - \$3,417
- For the period July 1, 2030 to June 30, 2031 - \$3,473
- For the period July 1, 2031 to June 30, 2032 - \$3,529
- For the period July 1, 2032 to June 30, 2033 - \$3,585
- For the period July 1, 2033 to June 30, 2034 - \$3,641

with the maintenance of a security deposit in the sum of \$35,000 and the insurance shall be in the amount of Two Million Dollars (\$2,000,000) per occurrence for bodily injury and property damage, One Million Dollars (\$1,000,000) for personal and advertising injury, Two Million Dollars (\$2,000,000) aggregate, and Two Million Dollars (\$2,000,000) products/completed operations.

#9 IN THE MATTER OF a proposed revocable consent authorizing 1414 Realty LLC to construct, maintain and use an enclosure for trash receptacles on the south sidewalk of West 45th Street, between 9th Avenue and 10th Avenue, in the Borough of Manhattan. The revocable consent is for a term of ten years from the Approval Date by the Mayor and provides among other terms and conditions for compensation payable to the City according to the following schedule: **R.P. # 2611**

From the Approval Date by the Mayor to June 30, 2034 - \$53/per annum

with the maintenance of a security deposit in the sum of \$1,000 and the insurance shall be in the amount of Two Million Dollars (\$2,000,000) per occurrence for bodily injury and property damage, One Million Dollars (\$1,000,000) for personal and advertising injury, Two Million Dollars (\$2,000,000) aggregate, and Two Million Dollars (\$2,000,000) products/completed operations.

#10 IN THE MATTER OF a proposed revocable consent authorizing Kupo Ljesnjanin & Ifeta Ljesnjanin to construct, maintain and use an accessibility lift, entry steps, and fenced-in planted area on the west sidewalk of 47th Street, between 30th Avenue and 28th Avenue, in the Borough of Queens. The revocable consent is for a term of ten years from the Approval Date by the Mayor and provides among other terms and conditions for compensation payable to the City according to the following schedule: **R.P. # 2602**

- From the Approval Date by the Mayor to June 30, 2023 - \$3,125/per annum
- For the period July 1, 2023 to June 30, 2024 - \$3,183
- For the period July 1, 2024 to June 30, 2025 - \$3,241
- For the period July 1, 2025 to June 30, 2026 - \$3,299
- For the period July 1, 2026 to June 30, 2027 - \$3,357
- For the period July 1, 2027 to June 30, 2028 - \$3,415
- For the period July 1, 2028 to June 30, 2029 - \$3,473
- For the period July 1, 2029 to June 30, 2030 - \$3,531
- For the period July 1, 2030 to June 30, 2031 - \$3,589
- For the period July 1, 2031 to June 30, 2032 - \$3,647
- For the period July 1, 2032 to June 30, 2033 - \$3,705
- For the period July 1, 2033 to June 30, 2034 - \$3,763

with the maintenance of a security deposit in the sum of \$7,000 and the insurance shall be in the amount of Two Million Dollars (\$2,000,000) per occurrence for bodily injury and property damage, One Million Dollars (\$1,000,000) for personal and advertising injury, Two Million Dollars (\$2,000,000) aggregate, and Two Million Dollars (\$2,000,000) products/completed operations.

#11 IN THE MATTER OF a proposed revocable consent authorizing Ellivkroy Realty Corporation to continue to maintain and use planters on the south sidewalk of East 86th Street, west of York Avenue, in the Borough of Manhattan. The revocable consent is for a term of ten years from July 1, 2014 to June 30, 2024 and provides among other terms and conditions for compensation payable to the City according to the following schedule: **R.P. # 1642**

For the period July 1, 2014 to June 30, 2024 - \$50/annum

with the maintenance of a security deposit in the sum of \$500 and the insurance shall be in the amount of Two Million Dollars (\$2,000,000) per occurrence for bodily injury and property damage, One Million Dollars (\$1,000,000) for personal and advertising injury, Two Million Dollars (\$2,000,000) aggregate, and Two Million Dollars (\$2,000,000) products/completed operations.

#12 IN THE MATTER OF a proposed revocable consent authorizing New York University to construct, maintain and use an overhead building projection Triangle Fire Memorial above and along the west sidewalk of Greene Street and the north sidewalk of Washington Place, in the Borough of Manhattan. The revocable consent is for a term of ten years from the Approval Date by the Mayor and provides among other terms and conditions for compensation payable to the City according to the following schedule: **R.P. # 2570**

- From the Approval Date by the Mayor to June 30, 2023 - \$10,762/per annum
- For the period July 1, 2023 to June 30, 2024 - \$10,962
- For the period July 1, 2024 to June 30, 2025 - \$11,162
- For the period July 1, 2025 to June 30, 2026 - \$11,362
- For the period July 1, 2026 to June 30, 2027 - \$11,562
- For the period July 1, 2027 to June 30, 2028 - \$11,762
- For the period July 1, 2028 to June 30, 2029 - \$11,962
- For the period July 1, 2029 to June 30, 2030 - \$12,162
- For the period July 1, 2030 to June 30, 2031 - \$12,362
- For the period July 1, 2031 to June 30, 2032 - \$12,562
- For the period July 1, 2032 to June 30, 2033 - \$12,762
- For the period July 1, 2033 to June 30, 2034 - \$12,962

with the maintenance of a security deposit in the sum of \$100,000 and the insurance shall be in the amount of Two Million Dollars (\$2,000,000) per occurrence for bodily injury and property damage, One Million Dollars (\$1,000,000) for personal and advertising injury, Two Million Dollars (\$2,000,000) aggregate, and Two Million Dollars (\$2,000,000) products/completed operations.

PROPERTY DISPOSITION

The City of New York in partnership with PublicSurplus.com posts online auctions. All auctions are open to the public.

Registration is free and new auctions are added daily. To review auctions or register visit <https://publicsurplus.com>

CITYWIDE ADMINISTRATIVE SERVICES

■ SALE

The City of New York in partnership with IAAI.com posts vehicle and heavy machinery auctions online every week at:

<https://iaai.com/search?keyword=dcas+public>

All auctions are open to the public and registration is free.

Vehicles can be viewed in person at:
Insurance Auto Auctions, Green Yard
137 Peconic Avenue, Medford, NY 11763
Phone: (631) 207-3477

No previous arrangements or phone calls are needed to preview.
Hours are Monday from 10:00 A.M. – 2:00 P.M.

jy29-j17

PROCUREMENT

“Compete To Win” More Contracts!

Thanks to a new City initiative - “Compete To Win” - the NYC Department of Small Business Services offers a new set of FREE services to help create more opportunities for minority and Women-Owned Businesses to compete, connect and grow their business with the City. With NYC Construction Loan, Technical Assistance, NYC Construction Mentorship, Bond Readiness, and NYC Teaming services, the City will be able to help even more small businesses than before.

- *Win More Contracts, at nyc.gov/competetowin*

“The City of New York is committed to achieving excellence in the design and construction of its capital program, and building on the tradition of innovation in architecture and engineering that has contributed, to the City’s prestige as a global destination. The contracting opportunities for construction/construction services and construction-related services that appear in the individual agency listings below reflect that commitment to excellence.”

HHS ACCELERATOR PREQUALIFICATION

To respond to human services Requests for Proposals (RFPs), in accordance with Section 3-16 of the Procurement Policy Board Rules of the City of New York (“PPB Rules”), vendors must first complete and submit an electronic HHS Accelerator Prequalification Application using the City’s PASSPort system. The PASSPort system is a web-based system maintained by the City of New York for use by its Mayoral Agencies to manage procurement. Important business information collected in the Prequalification Application is required every three years. Documents related to annual corporate filings must be submitted on an annual basis to remain eligible to compete. Prequalification applications will be reviewed to validate compliance with corporate filings and organizational capacity. Approved organizations will be eligible to compete and would submit electronic proposals through the PASSPort system. The PASSPort Public Portal, which lists all RFPs, including HHS RFPs that require HHS Accelerator Prequalification, may be viewed, at https://passport.cityofnewyork.us/page.aspx/en/rfp/request_browse_public.

All current and prospective vendors should frequently review information listed on roadmap to take full advantage of upcoming opportunities for funding. For additional information about HHS Accelerator Prequalification and PASSPort, including background materials, user guides and video tutorials, please visit <https://www1.nyc.gov/site/mocs/systems/about-go-to-passport.page>.

ADMINISTRATION FOR CHILDREN’S SERVICES

FAMILY PERMANENCY SERVICES

■ AWARD

Human Services/Client Services

RESIDENTIAL CARE SERVICES - Competitive Sealed Proposals/Pre-Qualified List - PIN#06822P0003012 - AMT: \$37,068,615.60 - TO: New York Foundling, 590 Avenue of the Americas, New York, NY 10011-2019.

Residential Care Services RFP- to provide foster care services in a residential setting for children not able to safely remain at home.

Special Case Determination not required because procurement is for Client/Human Services and is the preferred method under PPB Rule 3-01 (c).

• j15

SPECIALIZED & ENHANCED FAMILY FOSTER CARE (SFFC & EFFC) - Competitive Sealed Proposals/Pre-Qualified List - PIN#06821P0330005 - AMT: \$84,864,475.39 - TO: Jewish Child Care Association of New York, 858 East 29th Street Brooklyn NY 11210.

Foster Care RFP - to provide foster care services in a home-based setting for children not able to safely remain at home.

Special Case Determination not required because procurement is for Client/Human Services and is the preferred method under PPB Rule 3-01 (c).

• j15

SPECIALIZED & ENHANCED FAMILY FOSTER CARE (SFFC & EFFC) - Competitive Sealed Proposals/Pre-Qualified List - PIN#06821P0330006 - AMT: \$52,306,172.65 - TO: New Alternatives for Children Inc, 825 7th Avenue, New York, NY 10019.

Foster Care RFP - to provide foster care services in a home-based setting for children not able to safely remain at home.

Special Case Determination not required because procurement is for Client/Human Services and is the preferred method under PPB Rule 3-01 (c).

• j15

OFFICE OF INFORMATION TECHNOLOGY

■ AWARD

Services (other than human services)

QUALITY ASSURANCE TESTER, CTDB - M/WBE Noncompetitive Small Purchase - PIN#06823W0036001 - AMT: \$189,000.00 - TO: TNT Staffing LLC, 70 Kinderkamack Road, Suite 202, Emerson, NJ 07630.

• j15

PREVENTION SERVICES

■ AWARD

Human Services/Client Services

PREVENTION SERVICES - FFT ADAPTATIONS - Renewal - PIN#06820P8253KXLR001 - AMT: \$10,488,702.52 - TO: Good Shepherd Services, 305 Seventh Avenue, 9th Floor, New York, NY 10001-6008.

Brooklyn site - ACS will renew this contract for three (3) years from July 1, 2023, through June 30, 2026. This renewal is critical in preventing disruption of services to our youth. The terms & conditions will remain the same as per the underlying contract.

• j15

PREVENTION SERVICES - FAMILY TREATMENT/REHABILITATIONBRONX - Renewal - PIN#06820P8164KXLR001 - AMT: \$10,773,238.69 - TO: Scan-Harbor Inc, 345 East 102nd Street, Suite 301, New York, NY 10029.

ACS will renew this contract for three (3) years from July 1, 2023, through June 30, 2026. This renewal is critical in preventing disruption of services to our youth. The terms & conditions will remain the same as per the underlying contract.

• j15

PREVENTION SERVICES - FAMILY TREATMENT/REHABILITATION - Renewal - PIN#06820P8167KXLR001 - AMT: \$10,917,011.62 - TO: Good Shepherd Services, 305 Seventh Avenue, 9th Floor, New York, NY 10001-6008.

Brooklyn site - ACS will renew this contract for three (3) years from July 1, 2023, through June 30, 2026. This renewal is critical in preventing disruption of services to our youth. The terms & conditions will remain the same as per the underlying contract.

• j15

PREVENTION SERVICES: MST-CAN - Renewal - PIN#06820P8271KXLR001 - AMT: \$11,535,622.01 - TO: The Childrens Aid Society, 117 West 124th Street, 3rd Floor, New York, NY 10027.

ACS will renew this contract for three (3) years from July 1, 2023, through June 30, 2026. This renewal is critical in preventing disruption of services to our youth. The terms & conditions will remain the same as per the underlying contract.

• j15

YOUTH AND FAMILY JUSTICE

■ AWARD

Human Services/Client Services

ALTERNATIVE TO PLACEMENT SERVICES - Renewal - PIN#06818P8228KXLR002 - AMT: \$4,872,044.11 - TO: The Children's Village, Echo Hills, Dobbs Ferry, NY 10522.

• j15

■ INTENT TO AWARD

Human Services/Client Services

LIMITED-SECURE PLACEMENT SERVICES NEGOTIATED ACQUISITION EXTENSION - THE CHILDREN'S VILLAGE - Negotiated Acquisition - Other - PIN# 06823N0038 - Due 6-27-23 at 8:00 P.M.

Limited-Secure Placement Services Negotiated Acquisition Extension with The Children's Village for 1 year from 9/11/23 to 9/10/24, while ACS completes the RFP process for new awards pursuant to Section 3-04 (b)(2)(iii) of the Procurement Policy Board Rules is needed to serve youth who are ordered to be placed in Close to Home LSP by the Family Courts. The RFP is anticipated to be released by Fall 2023.

j13-19

LIMITED SECURE PLACEMENT - SED/IDD NAE - RG - Negotiated Acquisition - Other - PIN# 06823N0036 - Due 6-27-23 at 8:00 P.M.

Limited-Secure Placement Services Negotiated Acquisition Extension for Rising Ground, Inc., for 1 year from 9/11/23 to 9/10/24, while ACS completes the RFP process for new awards pursuant to Section 3-04 (b)(2)(iii) of the Procurement Policy Board Rules is needed to serve youth who are ordered to be placed in Close to Home LSP by the Family Courts. The RFP is anticipated to be released by Fall 2023.

j13-19

CHIEF MEDICAL EXAMINER

■ AWARD

Goods

BLANKET ORDER FOR ETHYL ALCOHOL - M/WBE Noncompetitive Small Purchase - PIN#81623W0054001 - AMT: \$100,000.00 - TO: Simbio USA Inc, 45 SW 20 Road, Miami, FL 33129.

This solicitation is being made pursuant to the M/WBE Noncompetitive Small Purchase Method, Section 3-08 of the New York City Procurement Policy Board (PPB) Rules, this procurement is exclusively for the City Certified Minority and Woman Owned Business (M/WBEs). Contracts awarded under this method may not exceed \$500,000, inclusive of any and all change orders, overruns, amendments, renewals and extensions. The Office of Chief Medical Examiner (OCME) is seeking proposals from qualified MWBE contractors to purchase ETHYL ALCOHOL & XYLENE on as needed basis via blanket order agreement.

• j15

■ SOLICITATION

Services (other than human services)

81623B0003-81623ME001 - ELEVATOR MAINTENANCE AND REPAIR SERVICE - Competitive Sealed Bids - PIN# 81623B0003 - Due 6-30-23 at 2:00 P.M.

81623B0003-81623ME001 - Elevator Maintenance and Repair service The Office of Chief Medical Examiner ("OCME") is seeking specific bids from qualified contractors to furnish all material, labor, supervision, tools, supplies and equipment necessary to provide full-service Elevator Maintenance and Repair Services to (4) facilities and locations owned and/or operated by the OCME. Bid documents are only available electronically. Paper documents are not available for distribution. To submit a bid, you must create a PASSPort account via the PASSPort Portal at <https://www1.nyc.gov/site/mocs/systems/passport-user-materials.page>. No Pre-Bid Conference is scheduled for this bid. Bidders are urged to personally examine the sites prior to submitting bids. Site visits are optional, but strongly recommended.

Bid opening Location - Microsoft Teams Meeting Link: https://teams.microsoft.com/l/meetup-join/19%3ameeting_NThiODc4OWEtNTBlZSO0ZDRmLWJiMTgtMDI0YzNiMGQ0MmVj%40thread.v2/0?context=%7b%22Tid%22%3a%2232f56fc7-5f81-4e22. Meeting ID: 242 494 407 38, Call in number: 1 646-893-7101, Phone Conference ID: 619222406#. To download Teams: <https://www.microsoft.com/en-us/microsoft-teams/download-app> NY 10016.

• j15

CITYWIDE ADMINISTRATIVE SERVICES

DIVISION OF MUNICIPAL SUPPLY SERVICE

■ SOLICITATION

Goods

85723B0118-2300105- GRP: NISSAN - Competitive Sealed Bids - PIN#85723B0118 - Due 7-25-23 at 10:30 A.M.

Please see the solicitation documents for additional details. Please submit your proposals by both acknowledging the receipt of the RFX in the Acknowledgement tab and completing your response in the Manage Responses tab. Vendor resources and materials can be found at the link below under the Finding and Responding to RFX heading. If you need additional assistance with PASSPort, please contact the MOCS Service Desk at <https://mocsupport.atlassian.net/service desk/customer/portal/8>. Link: <https://www1.nyc.gov/site/mocs/systems/passport-user-materials.page>. For Virtual Bid Opening, please register using the following link: <https://dcas-nyc-gov.zoom.us/meeting/register/tZMld06prz4oGtE1ywmcJ5qIxHd3zgu9I6q>.

Bid opening Location - 1 Centre Street, Bid Room - 18th Floor North, New York, NY 10007.

• j15

CONSUMER AND WORKER PROTECTION

OFFICE OF FINANCIAL EMPOWERMENT

■ AWARD

Human Services/Client Services

CFL PREVIOUSLY SCO ATSI RENEWAL AND BLUEPRINT - Renewal - PIN#86622X8001KXLR001 - AMT: \$1,335,000.00 - TO: Center for Family Life in Sunset Park Inc, 443 39th Street, Brooklyn, NY 11232.

Center for Family Life/Previously SCO will continue to provide these services.

• j15

DESIGN AND CONSTRUCTION

■ AWARD

Construction Related Services

HOSTING AND ON-DEMAND PRODUCTION SUPPORT FOR DDC FOIL PORTAL - M/WBE Noncompetitive Small Purchase - PIN#85023W0013001 - AMT: \$99,304.00 - TO: ImageWork USA LLC, 170 Hamilton Avenue, Suite 206, White Plains, NY 10601-1726.

• j15

PROGRAM MANAGEMENT

■ VENDOR LIST

Construction/Construction Services

(PQL): EMERGENCY SEWER WORK
NYC DDC is certifying the Emergency Sewer Work with the following approved vendors:

1. Bove Industries LLC
2. C.A.C. Industries Inc.
3. DiFazio Ind. LLC
4. Inter Contracting Corp
5. JIJV Enterprises Inc.
6. JrCruz Corp
7. Maspeth Supply Co LLC
8. Perfetto Enterprises Company Inc.
9. Triumph Construction Corp.

Use the following address unless otherwise specified in notice, to secure, examine or submit bid/proposal documents, vendor pre-qualification and other forms; specifications/blueprints; other information; and for opening and reading of bids at date and time specified above.

Design and Construction, 30-30 Thomson Avenue, First Floor, Long Island City, NY 11101. Lorraine Holley (718) 391-1362; rfq_pql@ddc.nyc.gov

◀ j15-21

DISTRICT ATTORNEY - NEW YORK COUNTY

■ INTENT TO AWARD

Services (other than human services)

INTENT TO NEGOTIATE: ANNUAL MAINTENANCE FOR CASE CATALYST SOFTWARE SUBSCRIPTION - Sole Source - Available only from a single source - PIN# 901CATALYSTSW24 - Due 6-26-23 at 10:00 A.M.

PPB rules sole source procurement section 3-05.

Use the following address unless otherwise specified in notice, to secure, examine or submit bid/proposal documents, vendor pre-qualification and other forms; specifications/blueprints; other information; and for opening and reading of bids at date and time specified above.

District Attorney - New York County, 80 Centre Street, Room 409, New York, NY 10013. Ana Montano-Molinar (212) 335-3484; molinarmontanoa@dany.nyc.gov

j13-19

INFORMATION TECHNOLOGY

■ INTENT TO AWARD

Goods and Services

INTENT TO NEGOTIATE: FUJIFILM PHOTO LAB PRINTER EQUIPMENT - Sole Source - Available only from a single source - PIN# 901FUJIFILM - Due 6-26-23 at 10:00 A.M.

Fujifilm frontier digital dry DL650 photo lab printer equipment with services and warranty.

PPB rules sole source procurement section 3-05.

Use the following address unless otherwise specified in notice, to secure, examine or submit bid/proposal documents, vendor pre-qualification and other forms; specifications/blueprints; other information; and for opening and reading of bids at date and time specified above.

District Attorney - New York County, 80 Centre Street, 409-WS-02, New York, NY 10013. Ana Belis Molinar Montano (212) 335-3484; molinarmontanoa@dany.nyc.gov

j13-19

BOARD OF ELECTIONS

PROCUREMENT

■ INTENT TO AWARD

Construction Related Services

TENT FOR EARLY VOTING POLL SITE IN QUEENS, 134-09 CRONSTON AVENUE, ROCKAWAY PARK 11694 - Negotiated Acquisition - Available only from a single source - PIN# 00320235268 - Due 6-21-23 at 2:00 P.M.

The Board of Elections in the City of New York intends to enter into contract through negotiated acquisition with Jads Production Inc., to set up a tent to be used as an early voting poll site. Any information concerning the provider's service as well as other factors relevant to the negotiated acquisition may be expressed by contacting Sherwin A. Suss of the Office of Procurement by email at Ssuss@boenyc.gov.

Use the following address unless otherwise specified in notice, to secure, examine or submit bid/proposal documents, vendor pre-

qualification and other forms; specifications/blueprints; other information; and for opening and reading of bids at date and time specified above.

Board of Elections, 32 Broadway, 7th Floor, New York, NY 10004. Leslie Williams (212) 855-1228; Lwilliams@boe.nyc

j13-19

EMERGENCY MANAGEMENT

■ AWARD

Services (other than human services)

EMC STORAGE AREA NETWORK MAINTENANCE AND SUPPORT RENEWAL - Intergovernmental Purchase -

PIN# 01723O0001001 - AMT: \$52,877.84 - TO: QED Inc, 350 Seventh Avenue, 10th Floor, New York, NY 10001.

◀ j15

ENVIRONMENTAL PROTECTION

WASTEWATER TREATMENT

■ INTENT TO AWARD

Goods

CORRECTION: CAS-1 FISHER CONTROL VALVE SYSTEMS

- Request for Information - PIN# 82623Y0368 - Due 6-28-23 at 4:00 P.M.

DEP intends to enter into a Sole Source Agreement with Control Associates Inc., for CAS-1 the Purchase of nine (9) Fisher type ET Control Valve Systems, in the amount of \$137,400.00. The Bureau of Wastewater Treatment (BWT) Coney Island Wastewater Resource Recovery Facility (WRRF) has nine Fisher type ET Control Valve Systems that control hot water supply to the digester heat exchangers. The current Fisher valves have been in operations for many years and have passed their useful life span. The control valves are now in need of replacement with new Fisher type ET control valves to continue smooth operation of the digester tanks. This specific valve system is necessary as the intake and outtake fittings must match the footprint currently in place. Any firm which believes it can also provide the required service IN THE FUTURE is invited to do so, indicated by letter which must be received no later than June 28, 2023, 4:00 P.M. at: Department of Environmental Protection, Agency Chief Contracting Office, 59-17 Junction Boulevard, 17th Floor, Flushing, NY 11373, ATTN: Glorivee Roman, glroman@dep.nyc.gov.

j9-15

FINANCE

TPS-COLLECTIONS

■ AWARD

Services (other than human services)

ECB VIOLATIONS PRIMARY & BUSINESS TAX PRIMARY

- Competitive Sealed Bids - PIN# 83622B0003003 - AMT: \$4,931,635.75 - TO: I. C. System, Inc, 444 Highway 96, East St. Paul, MN 55127.

The Collections Division is securing new debt collection services contracts under a new procurement (CSB) to replace the old debt collection services contracts that are due to expire. This new CSB starts on 10/1/2023 and is to prevent a gap in services at the expiration date of the current contracts. This procurement is for five (5) year with a one (1) two-year renewal option.

◀ j15

DEBT COLLECTION SERVICES - PARKING SECONDARY

- Competitive Sealed Bids - PIN# 83622B0003002 - AMT: \$2,309,305.25 - TO: Universal Fidelity LP, 1400 Ravello, Suite N210, Katy, TX 77449.

The Collections Division is securing new debt collection services contracts under a new procurement (CSB) to replace the old debt collection services contracts that are due to expire. This new CSB starts on 10/1/2023 and is to prevent a gap in services at the expiration date of the current contracts. This procurement is for five (5) year with a one (1) two-year renewal option.

◀ j15

HEALTH AND MENTAL HYGIENE

MENTAL HYGIENE

AWARD

Human Services/Client Services

COMMUNITY RESIDENTIAL PROGRAM - Required Method (including Preferred Source) - PIN#81623M0008001 - AMT: \$8,081,415.00 - TO: Brownsville Community Development Corporation, 592 Rockaway Avenue, Brooklyn, NY 11212.

The New York State Office of Addiction Services and Supports (OASAS) provides funding to New York City (NYC) in the form of state aid consistent with Mental Hygiene Law (MHL) Section 25.11. This provision recognizes that Local Governmental Units, including NYC, will be granted state aid to be used to fund voluntary agencies which have been previously funded and operate OASAS programs/services. It is the expectation of OASAS that consistent with MHL, existing programs/services will continue to be funded so long as the voluntary agency continues to meet required performance standards. Accordingly, OASAS expects NYC to continue any contractual relationships with such voluntary agencies as long as such providers demonstrate compliance with NYC contractual obligations and OASAS programmatic and fiscal standards.

• j15

SUPPORTIVE HOUSING IN CONGREGATE SETTING FOR SINGLE ADULTS - Required Method (including Preferred Source) - PIN#81623M0006011 - AMT: \$11,983,500.00 - TO: St. Joseph's Hospital Yonkers, 127 South Broadway, Yonkers, NY 10701.

FY24 RQM St. Joseph's Hospital Yonkers will provide individuals access to permanent and supportive affordable housing for adults with serious mental illness in New York City communities.

• j15

HOMELESS SERVICES

AWARD

Human Services/Client Services

CITY SANCTUARY FACILITY FOR FAMILIES WITH LOCATED AT 38-22 11TH STREET AND 38-26 11TH STREET, LONG ISLAND CITY NY 11101, 141 UNITS - Emergency Purchase - PIN#07123E0040001 - AMT: \$11,877,599.00 - TO: SCO Family of Services, 1415 Kellum Place, Suite 140, Garden City, NY 11530.

• j15

FACILITIES, MAINTENANCE AND REPAIR

AWARD

Services (other than human services)

ON CALL AIR MONITORING OF CARBON MONOXIDE, ASBESTOS, AND LEAD CONTAINING MATERIALS - M/WBE Noncompetitive Small Purchase - PIN#07122W0010001 - AMT: \$345,000.00 - TO: The Saban Engineering Group Inc, 201 Stuyvesant Avenue, Lyndhurst, NJ 07071.

• j15

CONTRACTS

AWARD

Services (other than human services)

MOVING SERVICES FOR BROOKLYN, QUEENS, STATEN ISLAND NYC AND THE TRI STATE AREA - Small Purchase - PIN#07123W0007001 - AMT: \$499,360.00 - TO: The Fastway Group LLC, 157 13th Street, Brooklyn, NY 11215.

• j15

HOUSING AUTHORITY

PROCUREMENT

SOLICITATION

Construction/Construction Services

BOILER REPLACEMENT AT LEHMAN VILLAGE (BUILDING 4) - Competitive Sealed Bids - PIN#407999 - Due 7-18-23 at 11:00 A.M.

RFQ Solicitation Timetable

- a. The release date of this RFQ is June 15, 2023
- b. A non-mandatory virtual Pre-Bid Conference will be held on June 22, 2023 at 11:00 A.M., via Microsoft Teams. Although attendance is not mandatory, it is strongly recommended that all interested vendors attend. In order to RSVP to the Pre-Bid Conference email cpd.procurement@nycha.nyc.gov with the RFQ number as the Subject line to confirm attendance.

Microsoft Teams meeting

Join on your computer, mobile app or room device

Click here to join the meeting Meeting ID: 296 593 680 014 Passcode: 6KrcB8 Download Teams | Join on the web Or call in (audio only) +1 646-838-1534,,845738158# United States, New York City Phone Conference ID: 845 738 158# Find a local number | Reset PIN Learn More | Meeting options

- c. All questions related to this RFQ are to be submitted via email to the CPD Procurement Unit at cpd.procurement@nycha.nyc.gov with the RFQ number as the Subject line by no later than 2:00 P.M. on June 29, 2023. Proposers will be permitted to ask questions at the Pre-Bid Conference. Responses to all submitted questions will be available for public viewing in Sourcing under the RFQ.
- d. Bids are due July 18, 2023 at 11:00 A.M. via iSupplier portal.

Bid Submission Requirements

Vendors shall electronically upload a single .pdf containing ALL components of the bid into iSupplier by the RFQ Bid Submission Deadline. NYCHA will NOT accept hardcopy Bids or bids via e-mail, fax, or mail.

Instructions for registering for iSupplier can be found at <http://www1.nyc.gov/site/nycha/business/isupplier-vendor-registration.page> After Proposer registers for iSupplier, it typically takes 24 to 72 hours for Proposer's iSupplier profile to be approved.

It is Vendors sole responsibility to complete iSupplier registration and submit its Bid before the RFQ Bid Submission Deadline. NYCHA is not responsible for delays caused by technical difficulty or caused by any other occurrence.

For assistance regarding iSupplier please email procurement@nycha.nyc.gov.

Use the following address unless otherwise specified in notice, to secure, examine or submit bid/proposal documents, vendor pre-qualification and other forms; specifications/blueprints; other information; and for opening and reading of bids at date and time specified above.

Housing Authority, 90 Church Street, 6th Floor, New York, NY 10007. Shauntae Davis (212) 306-3127; shauntae.davis@nycha.nyc.gov

• j15

MANAGEMENT AND BUDGET

VENDOR LIST

Services (other than human services)

VALUE ENGINEERING VENDOR PRE-QUALIFICATION

OMB maintains a Pre-qualified List (PQL) for Value Engineering (VE) Consultant Services for Complex Capital Projects. Consultant must be a Certified Value Specialist (CVS), as accredited by SAVE International. Consultant must have recent experience in performing complex VE studies on projects that are valued at over \$100 million. To request a pre-qualification questionnaire, please contact Jacob Bozeman by August 1, 2023 via e-mail at contracts@omb.nyc.gov.

Use the following address unless otherwise specified in notice, to secure, examine or submit bid/proposal documents, vendor pre-qualification and other forms; specifications/blueprints; other information; and for opening and reading of bids at date and time specified above.

Management and Budget, 255 Greenwich Street, 8th Floor, New York, NY 10007. Jacob Bozeman; Contracts@omb.nyc.gov

• j15-21

PARKS AND RECREATION

■ SOLICITATION

Construction / Construction Services

SMALL BUILDING PROJECTS - GENERAL CONSTRUCTION
- Request for Qualifications - PIN#PQL000136 - Due 12-31-99 at 4:00 P.M.

The New York City (the "City") Department of Parks and Recreation ("Parks" or the "Agency") is in the process of establishing a pre-qualified list ("PQL") of general contractors for furnishing all labor, materials, and equipment, necessary and required to perform general construction work for reconstruction of small building projects located at Parks properties with a building footprint of less than 1,000 square feet ("Small Buildings"). The estimated construction cost for these Small Buildings projects will not exceed \$3,000,000.

https://passport.cityofnewyork.us/page.aspx/en/sup/pql_browse_public.

Use the following address unless otherwise specified in notice, to secure, examine or submit bid/proposal documents, vendor pre-qualification and other forms; specifications/blueprints; other information; and for opening and reading of bids at date and time specified above.

Parks and Recreation, Olmsted Center, Flushing Meadows-Corona Park, Flushing, NY 11368. Jin Zhang (718) 760-4039; jinguo.zhang@parks.nyc.gov

j12-16

CAPITAL PROGRAM MANAGEMENT

■ SOLICITATION

Construction / Construction Services

84623B0044-CNYG-1422M: CITYWIDE FACILITY GLAZING RECONSTRUCTION - Competitive Sealed Bids - PIN#84623B0044 - Due 7-13-23 at 10:30 A.M.

This procurement is subject to: Participation goals for MBEs and/or WBEs as required by Local Law 1 of 2013 PLA Requirements Bidders are hereby advised that this contract is subject to the Project Labor Agreement (PLA) Covering Specified Renovation and Rehabilitation of City Owned Buildings and Structures entered into between the City and the Building and Construction Trades Council of Greater New York ("BCTC") affiliated local unions. Please refer to the bid documents for further information. Bid Submission must be submitted both in PASSPort and by Mail or Drop Box at Olmsted Center Annex, The Olmsted Center, 117-06 Roosevelt Avenue, Flushing NY 11368. One Tap Mobile: +19292056099,,2290435542#,,,,*763351# US (New York) +13017158592,,2290435542#,,,,*763351# US (Washington DC).

The Cost Estimate Range is under \$5,000,000.00 – \$10,000,000.00. Bid documents are available online for free through NYC PASSPort System <http://www1.nyc.gov/site/mocs/systems/about-go-to-passport.page>. To download the bid solicitation documents (including drawings if any) you must have a NYC ID Account and Login.

Bid opening Location - <https://us02web.zoom.us/j/2290435542?pwd=VFovbDl6UTVFNXl3ZGxPYU5kZz09>. Meeting ID: 229 043 5542
Passcode: 763351, Flushing, NY 11368. Pre bid conference location -<https://us02web.zoom.us/j/2290435542?pwd=VFovbDl6UTVFNXl3ZGxPYU5kZz09>, Flushing, NY 11368. Mandatory: no Date/Time - 2023-06-27 10:30:00.

• **j15**

■ AWARD

Construction / Construction Services

MG-322M MANHATTAN LOWER EAST SIDE STREET TREE PLANTING AND COMMUNITY GREENING FY22 - M/WBE Noncompetitive Small Purchase - PIN# 84623W0027001 - AMT: \$300,000.00 - TO: BIB Services Corp, 1811 Bellmore Avenue, North Bellmore, NY 11710-5523.

• **j15**

B214-120M-LINDEN PARK PLAYGROUND RECONSTRUCTION, BROOKLYN - Competitive Sealed Bids - PIN#84622B0058001 - AMT: \$3,521,230.00 - TO: William A Gross Construction Associates Inc., 117 South 4th Street, New Hyde Park, NY 11040.

• **j15**

YOUTH AND COMMUNITY DEVELOPMENT

PROCUREMENT

■ INTENT TO AWARD

Human Services / Client Services

COMPASS NAQ - Negotiated Acquisition - Other - PIN# 26023N0039 - Due 6-21-23 at 10:00 A.M.

Pursuant to section 3-04(b)(2)(i)(D) of the Procurement Policy Board Rules, the Department of Youth and Community Development will negotiate with the contractors listed below to provide COMPASS services. The Comprehensive Afterschool System of NYC (COMPASS) Program is comprised of over 890 programs serving young people enrolled in grades K-12. Through its network of providers, COMPASS offers high quality programs that have a strong balance of academics, recreation, enrichment, and cultural activities to support and strengthen the overall development of youth. COMPASS aims to help young people build skills to support their academic achievement, raise their confidence and cultivate their leadership skills through service learning and other civic engagement opportunities.

COMPASS has an unprecedented expansion in programming aimed at serving elementary, middle and high school youth. Programs are offered at no cost to youth and are purposefully located in public and private schools, community centers, religious institutions, public housing and parks recreational facilities throughout the City, both to leverage the use of public spaces but also to help youth find a place that best fits their needs.

The term will be from July 1, 2023, to June 30, 2025.

The contractor's name, PIN number, contract amount and address are as follows.

DYCD ID: 542012
Amount: \$907,323.00
Name: Castia Maria Inc.
Address: 928 Simpson Street, 6th Floor, Bronx, NY 10459

DYCD ID: 526143
Amount: \$689,478.00
Name: Hudson Guild
Address: 441 West 26th Street, New York, NY 10001

DYCD ID: 526063
Amount: \$1,752,822.00
Name: SCO Family of Services
Address: 1415 Kellum Place 140, Garden City, NY 11530

DYCD ID: 525206
Amount: \$957,192.00
Name: SunsePak Health Council Inc.
Address: 150 55th Street, Brooklyn, NY 11220

Please be advised that this ad is for informational purposes only. If you wish to contact DYCD for further information, please send an email to ACCO@dycd.nyc.gov.

To ensure critical services for New York City youth and families are available.

Use the following address unless otherwise specified in notice, to secure, examine or submit bid/proposal documents, vendor pre-qualification and other forms; specifications/blueprints; other information; and for opening and reading of bids at date and time specified above.

Youth and Community Development, 2 Lafayette Street, 14th Floor, New York, NY 10007. Kevin Best (646) 343-6304; kbest@dycd.nyc.gov

j14-20

CONTRACT AWARD HEARINGS

NOTE: LOCATION(S) ARE ACCESSIBLE TO INDIVIDUALS USING WHEELCHAIRS OR OTHER MOBILITY DEVICES. FOR FURTHER INFORMATION ON ACCESSIBILITY OR TO MAKE A REQUEST FOR ACCOMMODATIONS, SUCH AS SIGN LANGUAGE INTERPRETATION SERVICES, PLEASE CONTACT THE MAYOR'S OFFICE OF CONTRACT SERVICES (MOCS) VIA E-MAIL AT DISABILITYAFFAIRS@MOCS.NYC.GOV OR VIA PHONE AT (212) 298-0734. ANY PERSON REQUIRING

REASONABLE ACCOMMODATION FOR THE PUBLIC HEARING SHOULD CONTACT MOCS AT LEAST THREE (3) BUSINESS DAYS IN ADVANCE OF THE HEARING TO ENSURE AVAILABILITY.



CAMPAIGN FINANCE BOARD

■ PUBLIC HEARINGS

NOTICE IS HEREBY GIVEN that a Contract Public Hearing will be held virtually via Microsoft Teams on Monday, June 26, 2023, commencing at 10 a.m. You may join the meeting by accessing the following link: https://teams.microsoft.com/l/meetup-join/19%3ameeting_OWM1MTJhNTQtMjMwZC00NzIzLWJkMWEtYTJNjMmIzZTk1MDYx%40thread.v2/0?context=%7b%22tid%22%3a%22e8695001-811b-4992-8959-7ebe939176ec%22%2c%22oid%22%3a%228761c7b5-8d07-4e7b-b9e8-34558536fa78%22%7d

ID: 284 421 350 946 **Passcode:** S52zbN

IN THE MATTER OF a proposed award between the New York City Campaign Finance Board (CFB) and Spruce Technology, Inc., located at 1149 Bloomfield Ave. Ste. G, Clifton, New Jersey 07012, for UX design services to create the information architecture of the CFB's Financial Activity and Campaign Tracking System ("FACTS"). The contract amount is not to exceed \$1,000,000. The Contract term will be for three years with an option to renew for two additional years.

The Vendor has been selected pursuant to Procurement Policy Board Rule 3-08(c)(1)(iv). Questions about this proposed contract and hearing may be addressed to Chris Oldenburg at coldenburg@nyccfb.info.

◀ j15

INFORMATION TECHNOLOGY AND TELECOMMUNICATIONS

■ PUBLIC HEARINGS

NOTICE IS HEREBY GIVEN that a Contract Public Hearing will be held on Monday July 10, 2023, at 10:00 AM. The Public Hearing will be held via Conference Call. Call-in #: 1-917-410-4077, ACCESS CODE: 754083818#.

IN THE MATTER OF a proposed Purchase Order/Contract between the New York City Office of Technology and Innovation and, RCI TECHNOLOGIES INC Located at 1133 GREEN STREET, ISELIN N.J. 08830 for a MWBE -7-858-0289A - APPLICATION OPERATIONS MANAGER.

The maximum amount of this Purchase Order/Contract will be \$ 354,900.00. The term will be for one year from 05/08/2023 – 05/06/2024. PIN #: 20230341091 , E-PIN #: 85823W0126001 .

The Vendor has been selected by M/WBE Noncompetitive Small Purchase Method, pursuant to Section 3-08 (c)(1)(iv) of the Procurement Policy Board Rules. Pursuant to Section 2-11(c)(3) of the Procurement Policy Board Rules, if OTI does not receive, by June 26, 2023, from any individual a written request to speak at this hearing, then OTI need not conduct this hearing.

Written notice should be sent to Awilda Feliciano, via email to afeliciano@OTI.nyc.gov.

◀ j15

THIS PUBLIC HEARING HAS BEEN CANCELLED

NOTICE IS HEREBY GIVEN that a Contract Public Hearing will be held on Friday, June 16, 2023, at 10:00 AM. The Public Hearing will be held via Conference Call. Call-in #: 1-917-410-4077, ACCESS CODE: 664 686 369#.

IN THE MATTER OF a Purchase Order/Contract between the New York City Department of Information Technology and Telecommunications and NYC IT Inc, located 110 Avoca Ave, Massapequa Park NY 11762 for Content Writer Resource. The amount of this Purchase Order/Contract will be \$144,669.

The term will be from 06/01/2023 – 05/31/2024. CB 2, Brooklyn. PIN #: 20230090518, E-PIN #: 85823W0115001.

The Vendor has been selected by M/WBE Noncompetitive Small Purchase Method, pursuant to Section 3-08 (c)(1)(iv) of the Procurement Policy Board Rules. In order to access the Public Hearing

and testify, please call 1-917-410-4077, ACCESS CODE: 664 686 369# no later than 9:55 AM.

Pursuant to Section 2-11(c)(3) of the Procurement Policy Board Rules, if DoITT does not receive, by June 8, 2023, from any individual a written request to speak at this hearing, then DoITT need not conduct this hearing. Written notice should be sent to Manouchka Prophete, NYC DoITT, via email to mprophete@oti.nyc.gov.

◀ j15

SPECIAL MATERIALS

COMPTROLLER

■ NOTICE

NOTICE OF ADVANCE PAYMENT OF AWARDS PURSUANT TO THE STATUTES IN SUCH cases made and provided, notice is hereby given that the Comptroller of the City of New York, will be ready to pay, at 1 Centre St., RM 629, New York, NY 10007 on **6/21/2023** to the person or persons legally entitled an amount as certified to the Comptroller by the Corporation Counsel on damage parcels, as follows:

Damage Parcel No.	Block	Lot
367A	4068	56
368A	4068	54
369A	4066	52
370A	4066	50
371A	4066	49
372A	4066	48
373A	4066	47
374A	4066	46
375A	4066	39
376A	4066	36
377A	4064	51
378A	4064	50
379A	4064	149
380A	4064	48
381A	4064	47

Acquired in the proceeding entitled: **ROMA AND HETT** subject to any liens and encumbrances of record on such property. The amount advanced shall cease to bear interest on the specified date above.

BRAD S. LANDER
Comptroller

j7-20

NOTICE OF ADVANCE PAYMENT OF AWARDS PURSUANT TO THE STATUTES IN SUCH cases made and provided, notice is hereby given that the Comptroller of the City of New York, will be ready to pay, at 1 Centre Street, Room 629, New York, NY 10007, on 6/27/2023, to the person or persons legally entitled an amount as certified to the Comptroller by the Corporation Counsel on damage parcels, as follows:

Damage Parcel No.	Block	Lot
382A	4064	46
383A	4064	45
384A	4064	60
385A	4064	40
387A	4064	35
388A	4065	28
389A	4065	27
397A	4065	15
398A	4065	14
399A	4065	13
400A	4065	12
401A	4067	29
402A	4067	27
403A	4067	24
404A	4067	22

Acquired in the proceeding entitled: ROMA AND HETT subject to any liens and encumbrances of record on such property. The amount advanced shall cease to bear interest on the specified date above.

BRAD S. LANDER
Comptroller
j13-26

HOUSING PRESERVATION AND DEVELOPMENT

NOTICE

REQUEST FOR COMMENT REGARDING AN APPLICATION FOR A CERTIFICATION OF NO HARASSMENT

Notice Date: June 15, 2023

To: Occupants, Former Occupants, and Other Interested Parties

Table with 4 columns: Property, Address, Application #, Inquiry Period. Lists various addresses in Manhattan and Brooklyn with their respective application numbers and inquiry periods.

Authority: SRO, Administrative Code §27-2093

Before the Department of Buildings can issue a permit for the alteration or demolition of a single room occupancy multiple dwelling, the owner must obtain a "Certification of No Harassment" from the Department of Housing Preservation and Development ("HPD") stating that there has not been harassment of the building's lawful occupants during a specified time period.

The owner of the building identified above has applied for a Certification of No Harassment. If you have any comments or evidence of harassment at this building, please notify HPD at CONH Unit, 100 Gold Street, 6th Floor, New York, NY 10038 by letter postmarked not later than 30 days from the date of this notice or by an in-person statement made within the same period.

For the decision on the Certification of No Harassment Final Determination please visit our website at www.hpd.nyc.gov or call (212) 863-8266.

PETICIÓN DE COMENTARIO SOBRE UNA SOLICITUD PARA UN CERTIFICACIÓN DE NO ACOSO

Fecha de notificación: June 15, 2023

Para: Inquilinos, Inquilinos Anteriores, y Otras Personas Interesadas

Table with 4 columns: Propiedad, Dirección, Solicitud #, Período de consulta. Lists property addresses and their corresponding application numbers and inquiry periods.

Table with 3 columns: Address, Application #, Date. Lists various addresses in Manhattan and Brooklyn with their respective application numbers and dates.

Autoridad: SRO, Código Administrativo §27-2093

Antes de que el Departamento de Edificios pueda conceder un permiso para la alteración o demolición de una vivienda múltiple de ocupación de cuartos individuales, el propietario debe obtener una "Certificación de No Acoso" del Departamento de Preservación y Desarrollo de la Vivienda ("HPD") que indique que tiene no haber sido hostigado a los ocupantes legales del edificio durante un período de tiempo especificado.

El dueño del edificio identificado anteriormente ha solicitado una Certificación de No Acoso. Si tiene algún comentario o evidencia de acoso en este edificio, notifique a HPD al CONH Unit, 100 Gold Street, 6th Floor, New York, NY 10038 por carta con matasellos no mas tarde que 30 días después de la fecha de este aviso o por una declaración en persona realizada dentro del mismo periodo.

Para conocer la decisión final sobre la Certificación de No Acoso, visite nuestra pagina web en www.hpd.nyc.gov o llame al (212) 863-8266.

j15-23

CHANGES IN PERSONNEL

Table with 7 columns: NAME, TITLE, NUM, SALARY, ACTION, PROV EFF DATE, AGENCY. Lists personnel changes for the Police Department for the period ending 04/28/23, including names, titles, salaries, and actions.

Table with columns: NAME, LAST, F, NUM, SALARY, ACTION, PROV, EFF DATE, AGENCY. Rows include GEORGIU, GERBER, GERGAR, GORGES, GERKMAN, GERMOSENI, GHATTANI, GIAKOUMIS, GIANNIE, GIBSON.

POLICE DEPARTMENT FOR PERIOD ENDING 04/28/23

Table with columns: NAME, TITLE, NUM, SALARY, ACTION, PROV, EFF DATE, AGENCY. Rows include GIUTTARI, GLATZ, GOLDBERG, GOMEZ, GOMEZ, GOMEZ, GONZALEZ, GONZALEZ, GONZALEZ, GONZALEZ, GONZALEZ, GONZALEZ-PEREZ, GORDON, GOTOVICH, GOUGH, GRACIANI, GRAF, GRAHAM, GRAHAM, GRANAY, GRANT, GRAYS, GRECO, GREEN, GREEN-MCCOLOUGH, GREENE, GREGORY, GRENIER, GUADAGNO, GUERRERO, GUERRIERO, GULINELLO, GULINELLO, GURLEY, GUTIERREZ, GUZMAN, GUZMAN, GUZZI, HAGENA, HALK, HALL, JR., HALLORAN, HALSTEAD-PASSLE, HAM, HAMPTON, HANAK, HANDLEY, HANSEN, HANSON.

POLICE DEPARTMENT FOR PERIOD ENDING 04/28/23

Table with columns: NAME, TITLE, NUM, SALARY, ACTION, PROV, EFF DATE, AGENCY. Rows include HARDING, HARDY, HARRELL, HARRELL, HARRINGTON, HARRIS, HARRISON, HARRISON, HART, HARTMANN, HAYES, HAYES, HEARNE, HEARNS, HEIM, HENRIQUE, HERBERT JR, HERITIER, HERMENEGILDO, HERNANDEZ, HERNANDEZ, HERNANDEZ, HEWITT, HEWITT, HICKMAN, HIDALGO, HILL, HIRSCH, HIRSCH, HO, HOEHL.

Table with columns: NAME, LAST, F, NUM, SALARY, ACTION, PROV, EFF DATE, AGENCY. Rows include HOEY, HOGAN, HOM, HONEYMAN, HOOD, HOOKER, HORAI, HORAN, HORGAN, HOSSAIN, HOSSAIN, HOTI, HOUST, HOWARD, HOWARD, HUERTAS, HUGHES, HUGHES, HULL, HUNTER III.



LATE NOTICE

CONTRACT AWARD HEARINGS

NOTE: LOCATION(S) ARE ACCESSIBLE TO INDIVIDUALS USING WHEELCHAIRS OR OTHER MOBILITY DEVICES. FOR FURTHER INFORMATION ON ACCESSIBILITY OR TO MAKE A REQUEST FOR ACCOMMODATIONS, SUCH AS SIGN LANGUAGE INTERPRETATION SERVICES, PLEASE CONTACT THE MAYOR'S OFFICE OF CONTRACT SERVICES (MOCS) VIA E-MAIL AT DISABILITYAFFAIRS@MOCS.NYC.GOV OR VIA PHONE AT (212) 298-0734. ANY PERSON REQUIRING REASONABLE ACCOMMODATION FOR THE PUBLIC HEARING SHOULD CONTACT MOCS AT LEAST THREE (3) BUSINESS DAYS IN ADVANCE OF THE HEARING TO ENSURE AVAILABILITY.



INFORMATION TECHNOLOGY AND TELECOMMUNICATIONS

PUBLIC HEARINGS

THIS PUBLIC HEARING HAS BEEN CANCELED

NOTICE IS HEREBY GIVEN that a Contract Public Hearing will be held on Monday, June 20, 2023, at 10:00 AM. The Public Hearing will be held via Conference Call. Call-in #: 1-917-410-4077, ACCESS CODE: 932 054 096.

IN THE MATTER OF a Purchase Order/Contract between the New York City Department of Information Technology and Telecommunications and Saturn Business Systems, Inc. located at 228 E 45th Street New York, NY 10017 for THOUSANDEYES MONITORING SERVICE ANNUAL RENEWAL. The amount of this Purchase Order/Contract will be \$222,295.95.

The term will be from 06/30/2023 - 06/29/2024. CB 2, Brooklyn. PIN #: 20230640077, E-PIN #: 85823W0123001.

The Vendor has been selected by M/WBE Noncompetitive Small Purchase Method, pursuant to Section 3-08 (c)(1)(iv) of the Procurement Policy Board Rules. In order to access the Public Hearing and testify, please call 1-917-410-4077, ACCESS CODE: 932 054 096 no later than 9:55 AM.

Pursuant to Section 2-11(c)(3) of the Procurement Policy Board Rules, if DoITT does not receive, by June 12, 2023, from any individual a written request to speak at this hearing, then DoITT need not conduct this hearing. Written notice should be sent to Danielle DiMaggio, NYC DoITT, via email to ddimaggio@oti.nyc.gov.