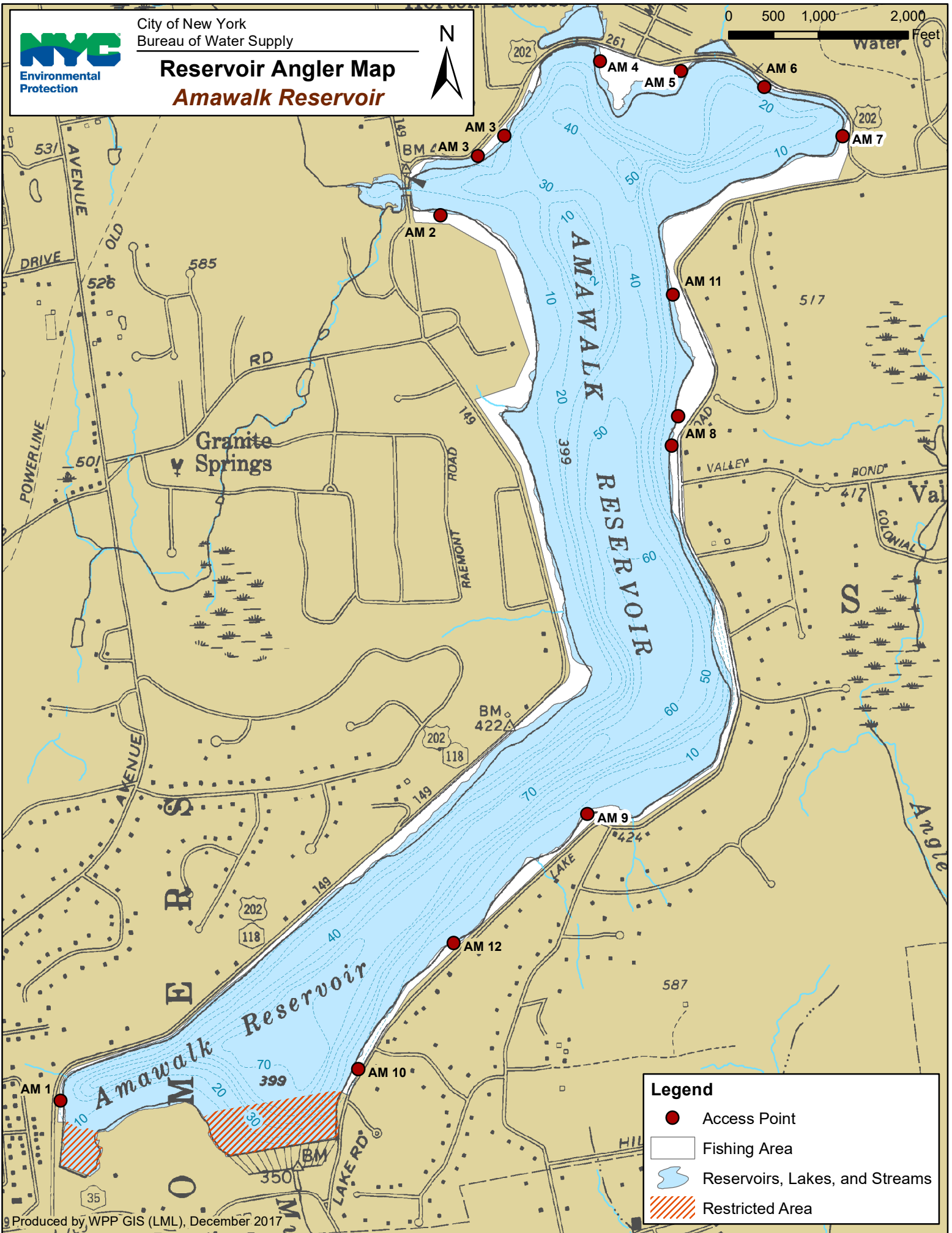





City of New York
Bureau of Water Supply

Reservoir Angler Map

Amawalk Reservoir



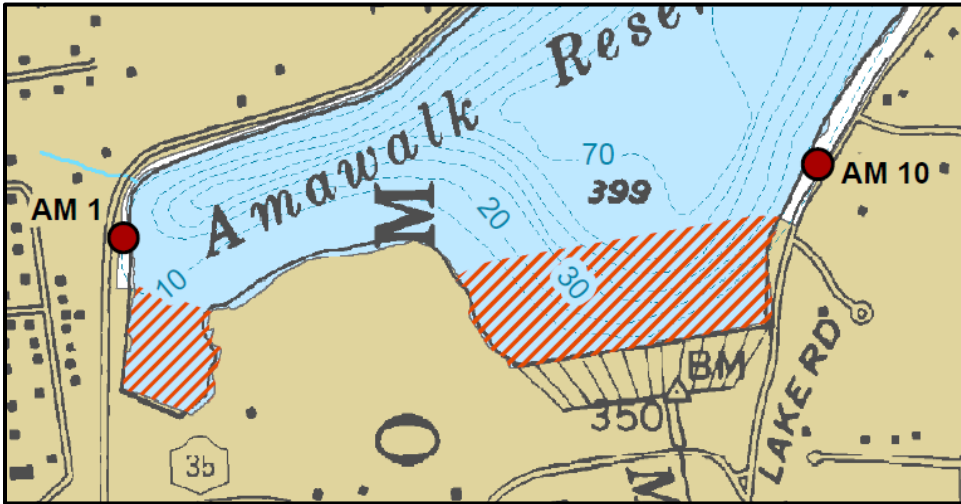
Legend

- Access Point
- Fishing Area
- Reservoirs, Lakes, and Streams
- Restricted Area

AMAWALK

Dams and Spillway West:

Located at the southern end of the reservoir, boaters are required to stay back 500 feet from the dams. The larger dam is situated at southeastern end of the reservoir. Approximately 1000 feet west, the smaller dam is found at the southwestern end of the reservoir. A helpful feature to use as a boundary marker is the tip of the southernmost shoreline that sits between the two dams.



General Restrictions:

- *Please stay back 500' from all buildings and water supply structures*
- *No floating booms or structure shall be crossed, and if present, shall serve as a marker for restricted areas.*
- *No trespassing on islands*