



FDNY Community Risk Assessment

Bronx Community Board 1

MELROSE, MOTT HAVEN & PORT MORRIS



What is the risk of a residential building fire?

450

Residential structural fires per 100,000 people

NYC: 231

14.7

Civilian residential fire injuries per 100,000 people

NYC: 8.8

5.4%

Percentage of residential structural fires reaching all hands or greater

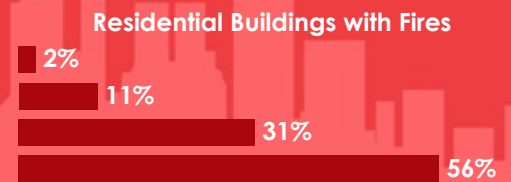
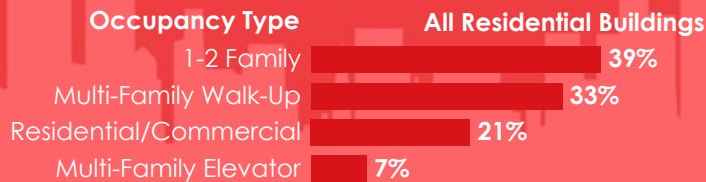
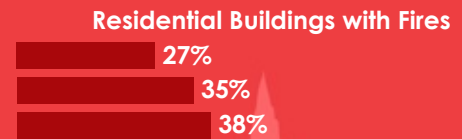
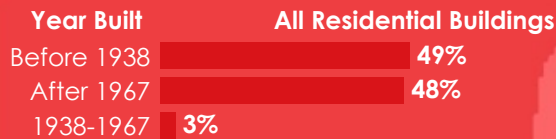
NYC: 7.8%

4.3%

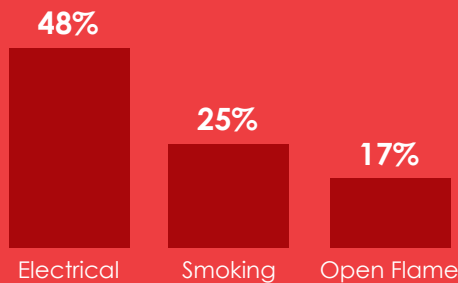
Percentage of fires resulting in residents displaced and housed by the Red Cross

NYC: 4.6%

In what types of buildings do residential fires occur?



What are the top three causes of accidental residential fires?



How many lives have been lost to residential fires?



What about lithium ion battery fires?



FDNY Community Risk Assessment

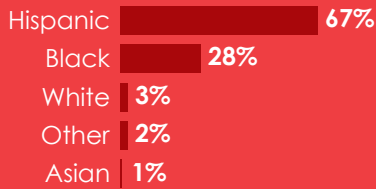
BX01: MELROSE, MOTT HAVEN & PORT MORRIS

Who lives in the neighborhood?

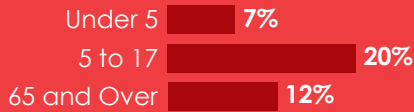
100,369
residents

35,240
housing units

Race/Ethnicity



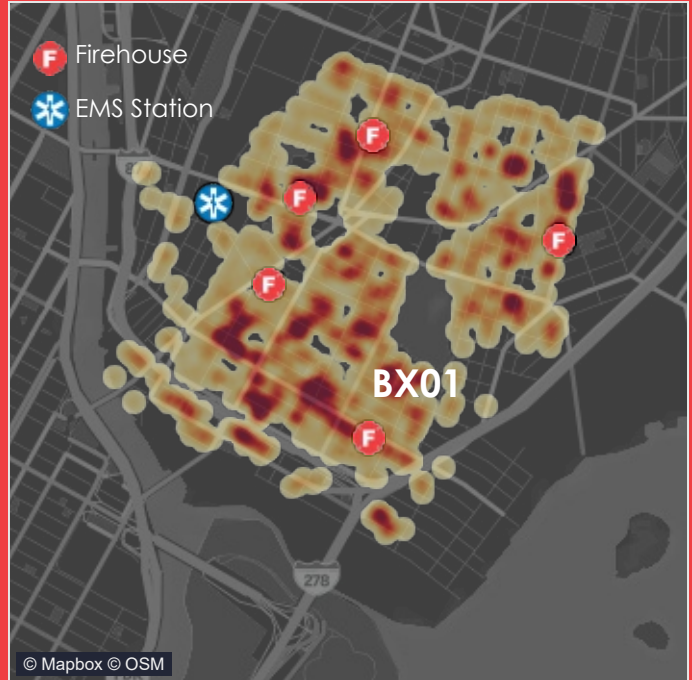
Age



Social and Economic Indicators

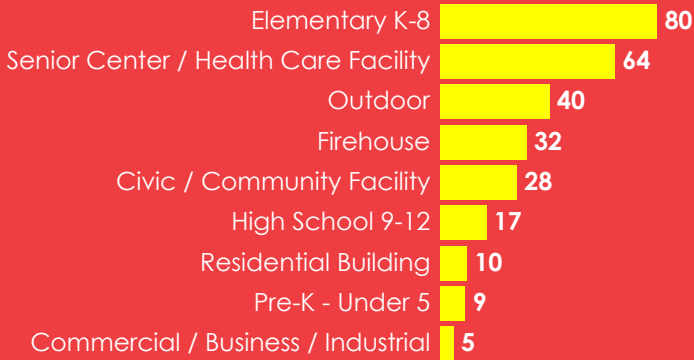
- 41%** Live in poverty (17% NYC)
- 14%** Live legally in crowded conditions (9% NYC)
- 60%** Are overburdened by the cost of rent (49% NYC)
- 22%** Live with a disability (12% NYC)
- 28%** Speak limited English (23% NYC)
(most speak Spanish or a Western African language instead)

Where is the highest risk for residential building fire?



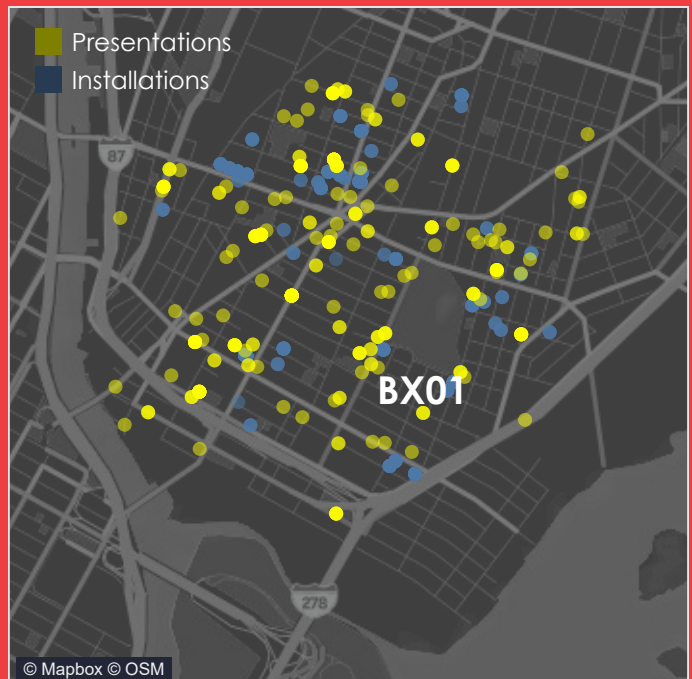
What has the FDNY done to reduce the impact of fire in BX01?

The FDNY gave **285** Fire Safety Education Presentations over the past five years at a variety of locations



1,205 free smoke alarms in **476** households were installed over the past five years through a partnership with the FDNY Foundation and the American Red Cross

Fire Safety Education Presentations and Smoke Alarm Installations



Sources: FDNY Data Warehouse 2020-2024; American Red Cross 2020-2024; U.S. Census Bureau, Census 2020 and American Community Survey 2023 5-Year Estimates.

For more information visit <https://www1.nyc.gov/fdny>



FDNY Community Risk Assessment Bronx Community Board 2 LONGWOOD & HUNTS POINT



What is the risk of a residential building fire?

345

Residential structural fires per 100,000 people

NYC: 231

13.4

Civilian residential fire injuries per 100,000 people

NYC: 8.8

6.6%

Percentage of residential structural fires reaching all hands or greater

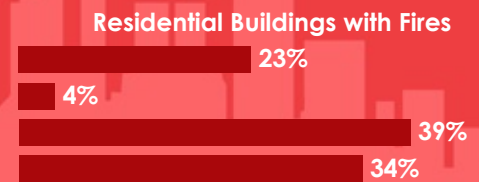
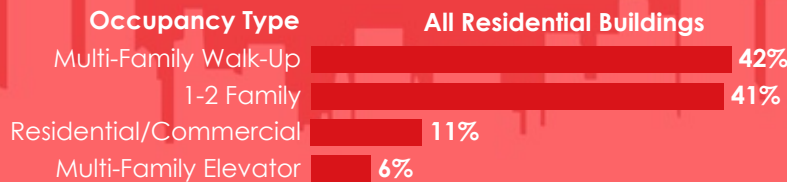
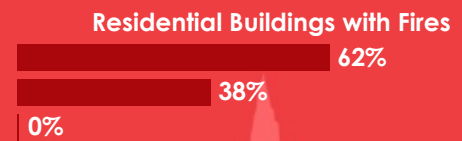
NYC: 7.8%

4.6%

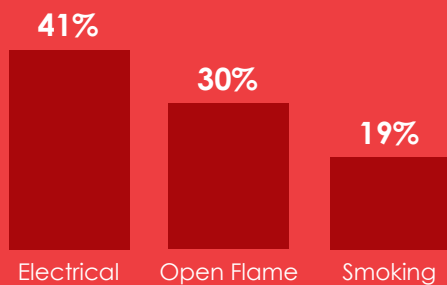
Percentage of fires resulting in residents displaced and housed by the Red Cross

NYC: 4.6%

In what types of buildings do residential fires occur?



What are the top three causes of accidental residential fires?



How many lives have been lost to residential fires?



What about lithium ion battery fires?



FDNY Community Risk Assessment

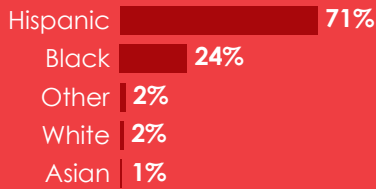
BX02: LONGWOOD & HUNTS POINT

Who lives in the neighborhood?

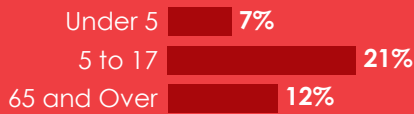
55,420
residents

18,800
housing units

Race/Ethnicity



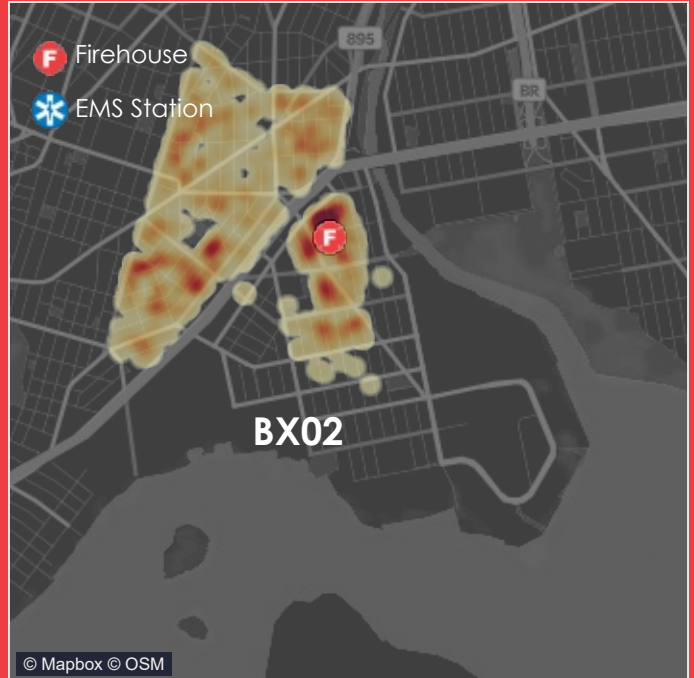
Age



Social and Economic Indicators

- 33%** Live in poverty (17% NYC)
- 13%** Live legally in crowded conditions (9% NYC)
- 58%** Are overburdened by the cost of rent (49% NYC)
- 21%** Live with a disability (12% NYC)
- 28%** Speak limited English (23% NYC)
(most speak Spanish or a Western African language instead)

Where is the highest risk for residential building fire?



What has the FDNY done to reduce the impact of fire in BX02?

The FDNY gave **203** Fire Safety Education Presentations over the past five years at a variety of locations



60 free smoke alarms in **19** households were installed over the past five years through a partnership with the FDNY Foundation and the American Red Cross

Fire Safety Education Presentations and Smoke Alarm Installations



Sources: FDNY Data Warehouse 2020-2024; American Red Cross 2020-2024; U.S. Census Bureau, Census 2020 and American Community Survey 2023 5-Year Estimates.

For more information visit <https://www1.nyc.gov/fdny>



FDNY Community Risk Assessment

Bronx Community Board 3

MORRISANIA & CROTONA PARK EAST



What is the risk of a residential building fire?

558

Residential structural fires per 100,000 people

NYC: 231

22.5

Civilian residential fire injuries per 100,000 people

NYC: 8.8

4.0%

Percentage of residential structural fires reaching all hands or greater

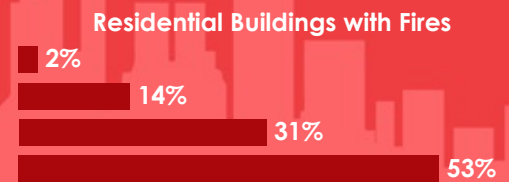
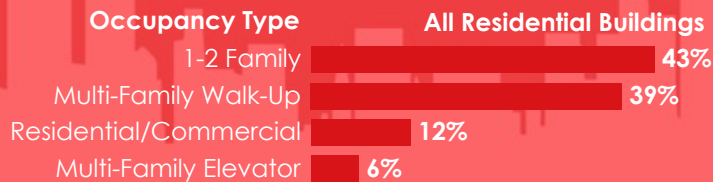
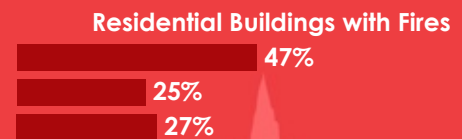
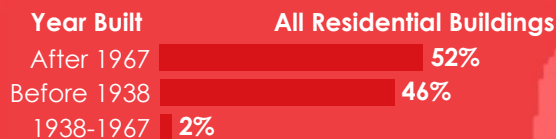
NYC: 7.8%

3.4%

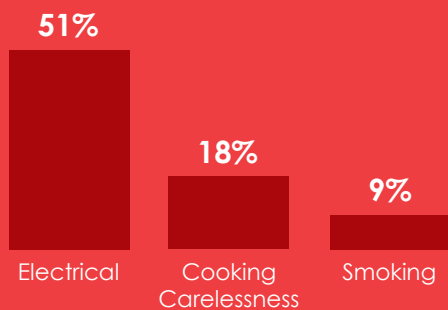
Percentage of fires resulting in residents displaced and housed by the Red Cross

NYC: 4.6%

In what types of buildings do residential fires occur?



What are the top three causes of accidental residential fires?



How many lives have been lost to residential fires?



What about lithium ion battery fires?



FDNY Community Risk Assessment

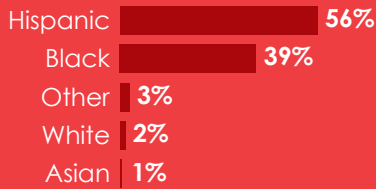
BX03: MORRISANIA & CROTONA PARK EAST

Who lives in the neighborhood?

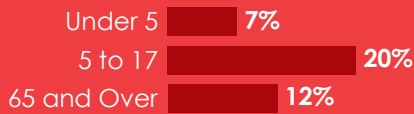
92,352
residents

32,129
housing units

Race/Ethnicity



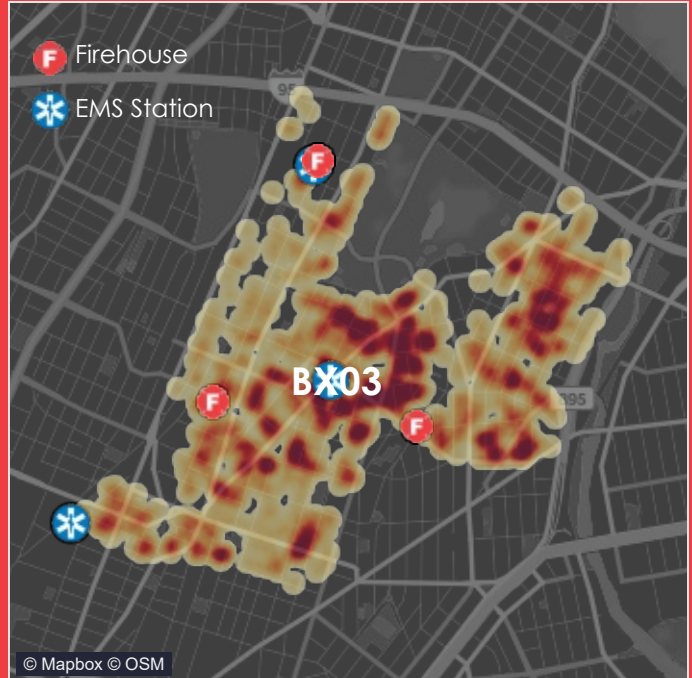
Age



Social and Economic Indicators

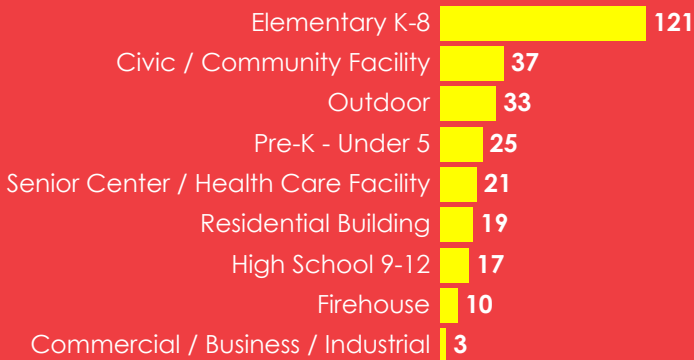
- 37%** Live in poverty (17% NYC)
- 9%** Live legally in crowded conditions (9% NYC)
- 57%** Are overburdened by the cost of rent (49% NYC)
- 19%** Live with a disability (12% NYC)
- 27%** Speak limited English (23% NYC)
(most speak Spanish or a Western African language instead)

Where is the highest risk for residential building fire?




What has the FDNY done to reduce the impact of fire in BX03?

The FDNY gave **286** Fire Safety Education Presentations over the past five years at a variety of locations



776 free smoke alarms in **333** households were installed over the past five years through a partnership with the FDNY Foundation and the American Red Cross

Fire Safety Education Presentations and Smoke Alarm Installations



Sources: FDNY Data Warehouse 2020-2024; American Red Cross 2020-2024; U.S. Census Bureau, Census 2020 and American Community Survey 2023 5-Year Estimates.

For more information visit <https://www1.nyc.gov/fdny>



FDNY Community Risk Assessment

Bronx Community Board 4

HIGHBRIDGE & CONCOURSE



What is the risk of a residential building fire?

287

Residential structural fires per 100,000 people

NYC: 231

14.5

Civilian residential fire injuries per 100,000 people

NYC: 8.8

8.0%

Percentage of residential structural fires reaching all hands or greater

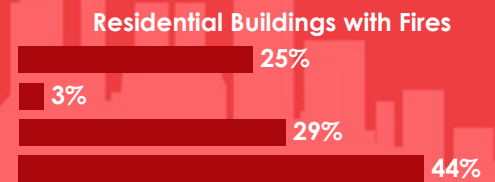
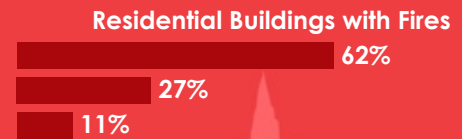
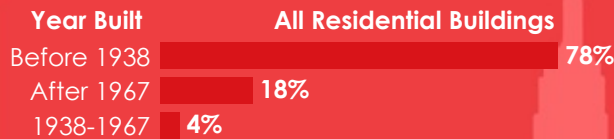
NYC: 7.8%

7.8%

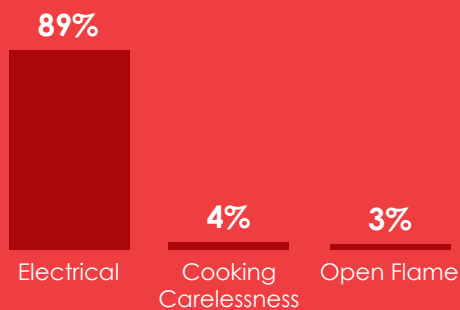
Percentage of fires resulting in residents displaced and housed by the Red Cross

NYC: 4.6%

In what types of buildings do residential fires occur?



What are the top three causes of accidental residential fires?



How many lives have been lost to residential fires?



What about lithium ion battery fires?



FDNY Community Risk Assessment

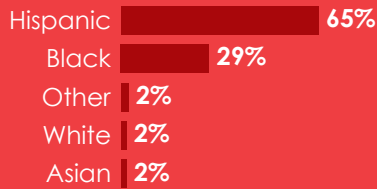
BX04: HIGHBRIDGE & CONCOURSE

Who lives in the neighborhood?

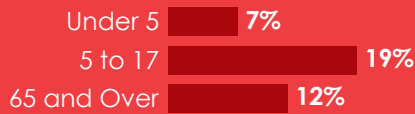
151,523
residents

52,408
housing units

Race/Ethnicity



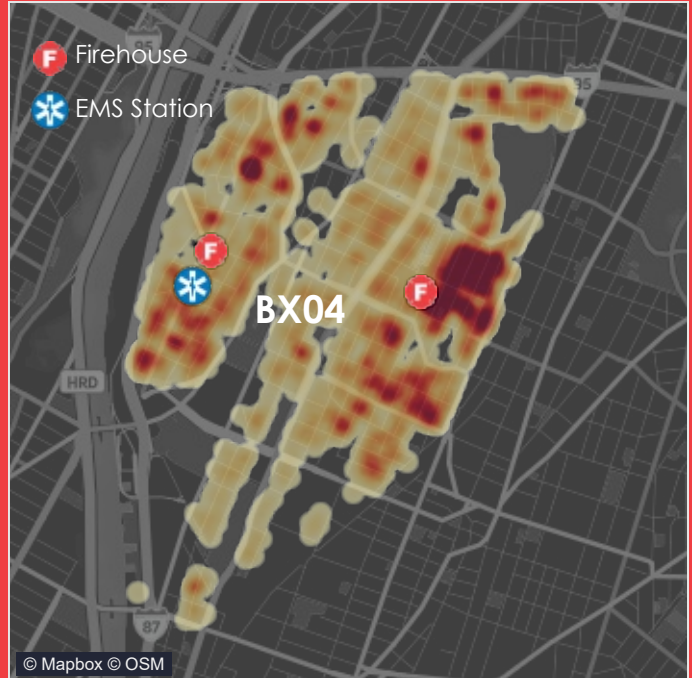
Age



Social and Economic Indicators


- 33%** Live in poverty (17% NYC)
- 18%** Live legally in crowded conditions (9% NYC)
- 57%** Are overburdened by the cost of rent (49% NYC)
- 18%** Live with a disability (12% NYC)
- 31%** Speak limited English (23% NYC)
(most speak Spanish, a Western African language or French instead)

Where is the highest risk for residential building fire?



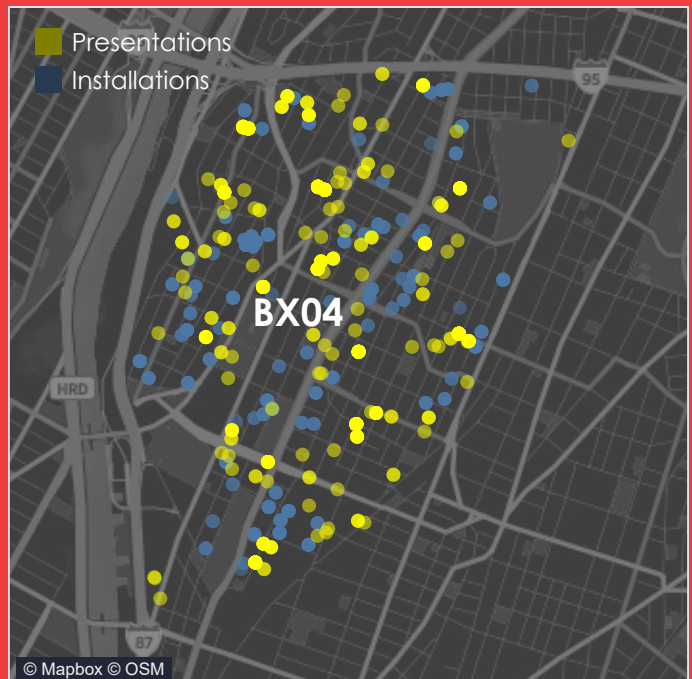
What has the FDNY done to reduce the impact of fire in BX04?

The FDNY gave **613** Fire Safety Education Presentations over the past five years at a variety of locations



1,931 free smoke alarms in **725** households were installed over the past five years through a partnership with the FDNY Foundation and the American Red Cross

Fire Safety Education Presentations and Smoke Alarm Installations



Sources: FDNY Data Warehouse 2020–2024; American Red Cross 2020–2024; U.S. Census Bureau, Census 2020 and American Community Survey 2023 5-Year Estimates.

For more information visit <https://www1.nyc.gov/fdny>



FDNY Community Risk Assessment

Bronx Community Board 5

MORRIS HEIGHTS & MOUNT HOPE



What is the risk of a residential building fire?

405

Residential structural fires per 100,000 people

NYC: 231

20.8

Civilian residential fire injuries per 100,000 people

NYC: 8.8

6.8%

Percentage of residential structural fires reaching all hands or greater

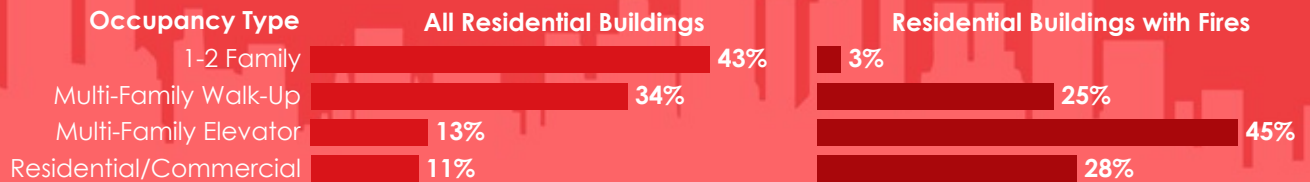
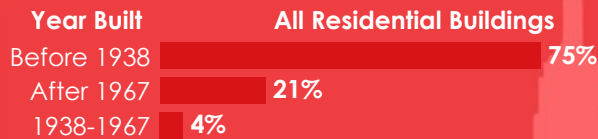
NYC: 7.8%

4.7%

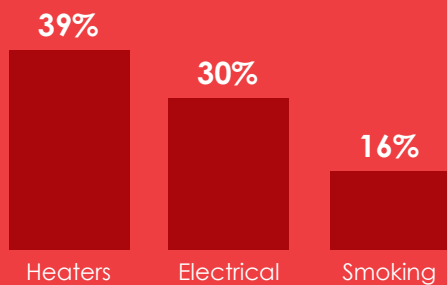
Percentage of fires resulting in residents displaced and housed by the Red Cross

NYC: 4.6%

In what types of buildings do residential fires occur?



What are the top three causes of accidental residential fires?



How many lives have been lost to residential fires?



What about lithium ion battery fires?



FDNY Community Risk Assessment

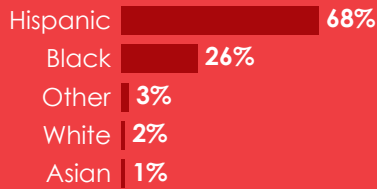
BX05: MORRIS HEIGHTS & MOUNT HOPE

Who lives in the neighborhood?

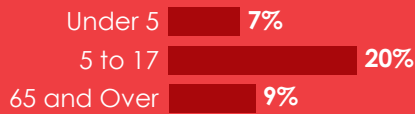
135,880
residents

45,374
housing units

Race/Ethnicity



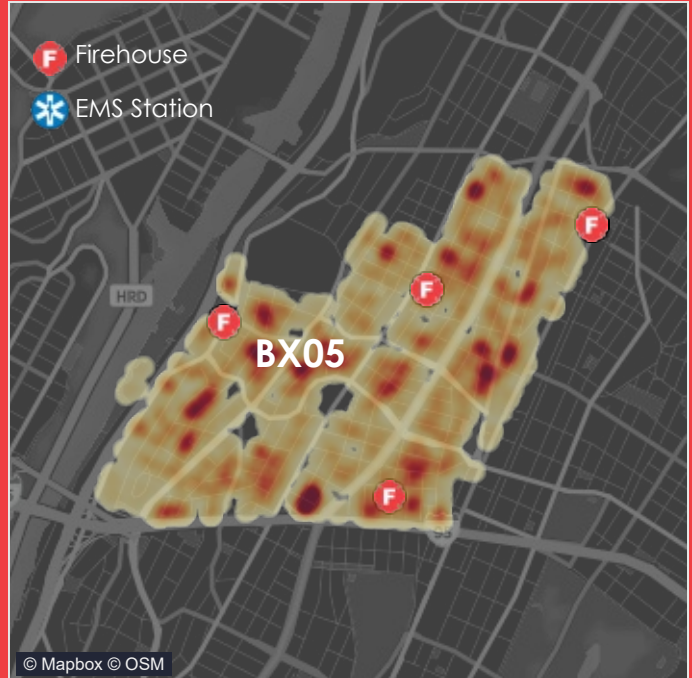
Age



Social and Economic Indicators


- 34%** Live in poverty (17% NYC)
- 18%** Live legally in crowded conditions (9% NYC)
- 58%** Are overburdened by the cost of rent (49% NYC)
- 16%** Live with a disability (12% NYC)
- 35%** Speak limited English (23% NYC)
(most speak Spanish or a Western African language instead)

Where is the highest risk for residential building fire?



What has the FDNY done to reduce the impact of fire in BX05?

The FDNY gave **489** Fire Safety Education Presentations over the past five years at a variety of locations



872 free smoke alarms in **306** households were installed over the past five years through a partnership with the FDNY Foundation and the American Red Cross

Fire Safety Education Presentations and Smoke Alarm Installations



Sources: FDNY Data Warehouse 2020-2024; American Red Cross 2020-2024; U.S. Census Bureau, Census 2020 and American Community Survey 2023 5-Year Estimates.

For more information visit <https://www1.nyc.gov/fdny>



FDNY Community Risk Assessment

Bronx Community Board 6

TREMONT, BELMONT & WEST FARMS



What is the risk of a residential building fire?

499

Residential structural fires per 100,000 people

NYC: 231

13.6

Civilian residential fire injuries per 100,000 people

NYC: 8.8

7.0%

Percentage of residential structural fires reaching all hands or greater


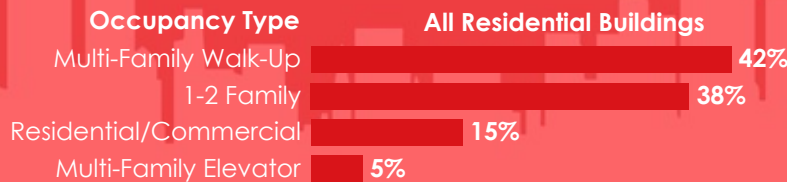
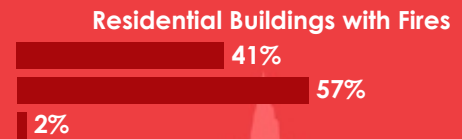
NYC: 7.8%

4.6%

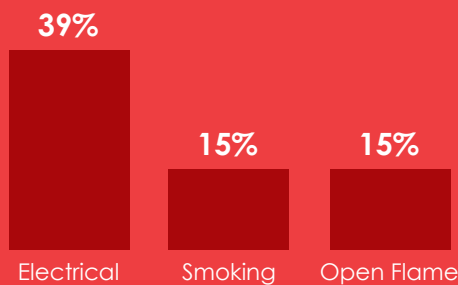
Percentage of fires resulting in residents displaced and housed by the Red Cross

NYC: 4.6%

In what types of buildings do residential fires occur?



What are the top three causes of accidental residential fires?



How many lives have been lost to residential fires?



What about lithium ion battery fires?



FDNY Community Risk Assessment

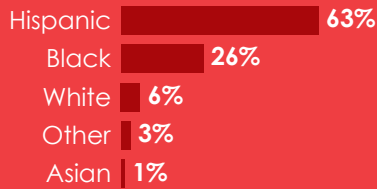
BX06: TREMONT, BELMONT & WEST FARMS

Who lives in the neighborhood?

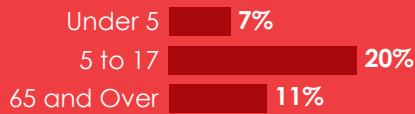
88,122
residents

30,550
housing units

Race/Ethnicity



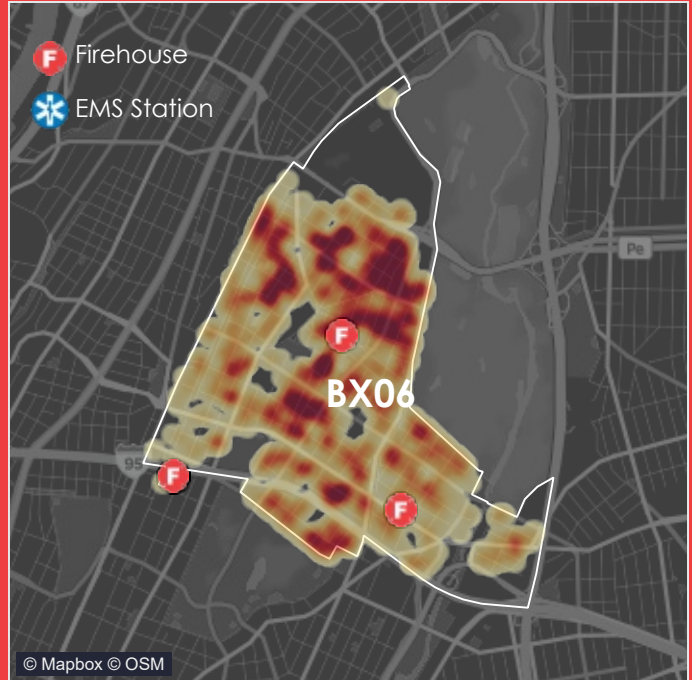
Age



Social and Economic Indicators

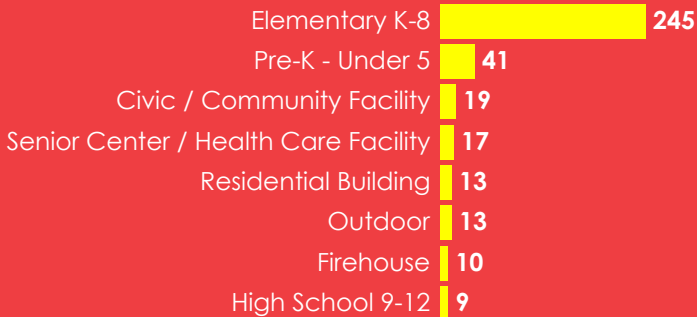
- 40%** Live in poverty (17% NYC)
- 13%** Live legally in crowded conditions (9% NYC)
- 60%** Are overburdened by the cost of rent (49% NYC)
- 20%** Live with a disability (12% NYC)
- 27%** Speak limited English (23% NYC)
(most speak Spanish or a Western African language instead)

Where is the highest risk for residential building fire?



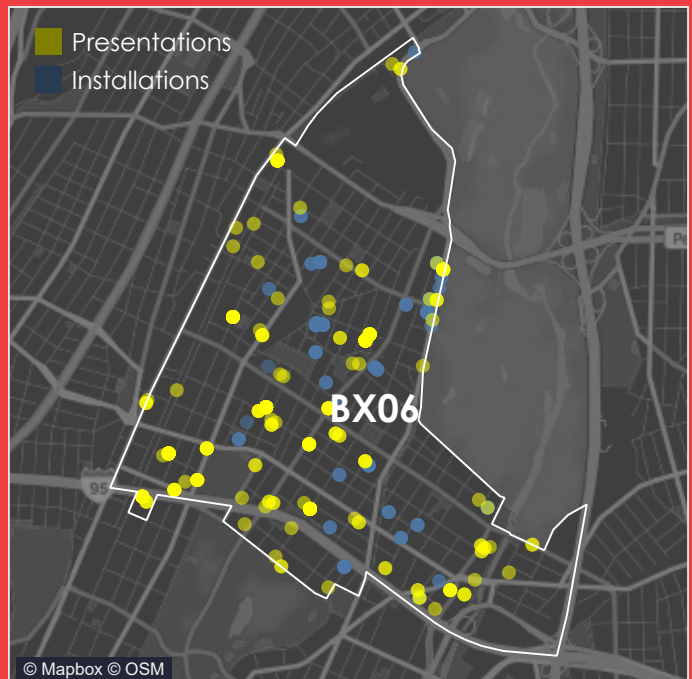
What has the FDNY done to reduce the impact of fire in BX06?

The FDNY gave **367** Fire Safety Education Presentations over the past five years at a variety of locations



1,395 free smoke alarms in **582** households were installed over the past five years through a partnership with the FDNY Foundation and the American Red Cross

Fire Safety Education Presentations and Smoke Alarm Installations



Sources: FDNY Data Warehouse 2020-2024; American Red Cross 2020-2024; U.S. Census Bureau, Census 2020 and American Community Survey 2023 5-Year Estimates.

For more information visit <https://www1.nyc.gov/fdny>



FDNY Community Risk Assessment Bronx Community Board 7 FORDHAM, BEDFORD PARK & NORWOOD



What is the risk of a residential building fire?

273

Residential structural fires per 100,000 people

NYC: 231

13.2

Civilian residential fire injuries per 100,000 people

NYC: 8.8

7.3%

Percentage of residential structural fires reaching all hands or greater

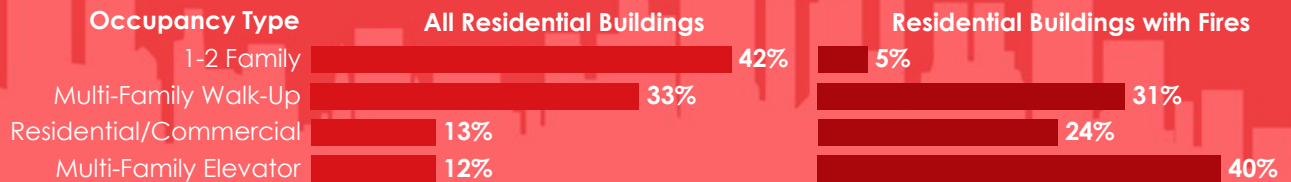
NYC: 7.8%

5.8%

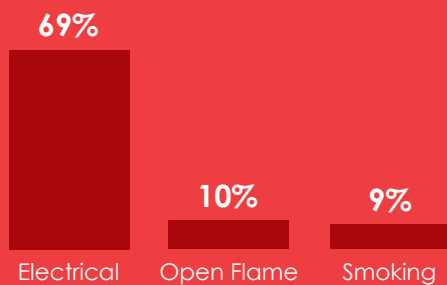
Percentage of fires resulting in residents displaced and housed by the Red Cross

NYC: 4.6%

In what types of buildings do residential fires occur?



What are the top three causes of accidental residential fires?



How many lives have been lost to residential fires?



What about lithium ion battery fires?



FDNY Community Risk Assessment

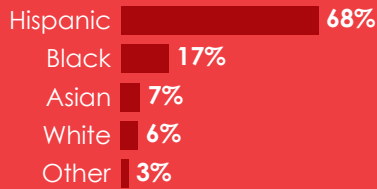
BX07: FORDHAM, BEDFORD PARK & NORWOOD

Who lives in the neighborhood?

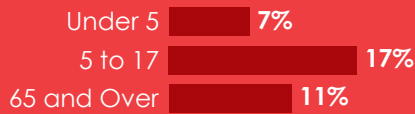
145,525
residents

50,682
housing units

Race/Ethnicity



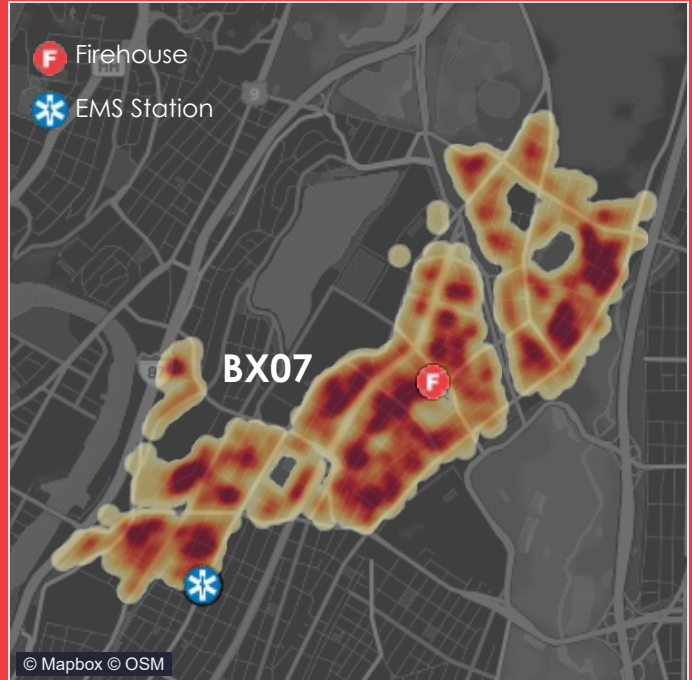
Age



Social and Economic Indicators

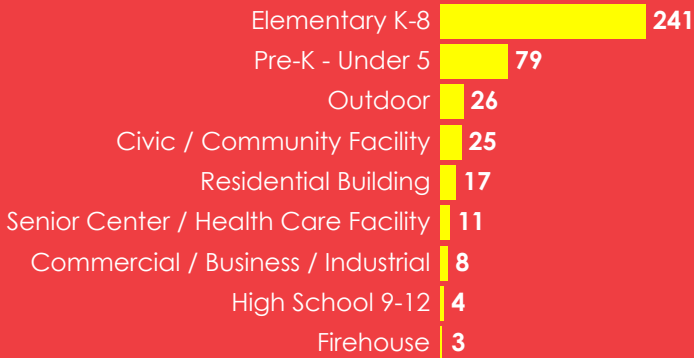
- 29%** Live in poverty (17% NYC)
- 17%** Live legally in crowded conditions (9% NYC)
- 60%** Are overburdened by the cost of rent (49% NYC)
- 14%** Live with a disability (12% NYC)
- 38%** Speak limited English (23% NYC)
(most speak Spanish or Bengali instead)

Where is the highest risk for residential building fire?



What has the FDNY done to reduce the impact of fire in BX07?

The FDNY gave **414** Fire Safety Education Presentations over the past five years at a variety of locations



5,445 free smoke alarms in **1,809** households were installed over the past five years through a partnership with the FDNY Foundation and the American Red Cross

Fire Safety Education Presentations and Smoke Alarm Installations



Sources: FDNY Data Warehouse 2020-2024; American Red Cross 2020-2024; U.S. Census Bureau, Census 2020 and American Community Survey 2023 5-Year Estimates.

For more information visit <https://www1.nyc.gov/fdny>



FDNY Community Risk Assessment

Bronx Community Board 8

RIVERDALE, KINGSBRIDGE & MARBLE HILL



What is the risk of a residential building fire?

225

Residential structural fires per 100,000 people

NYC: 231

8.3

Civilian residential fire injuries per 100,000 people

NYC: 8.8

6.4%

Percentage of residential structural fires reaching all hands or greater

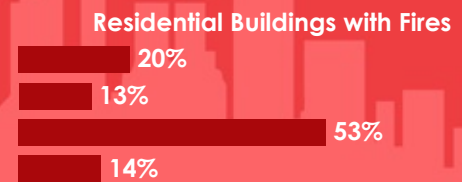
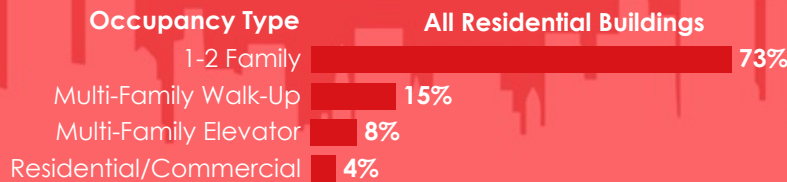
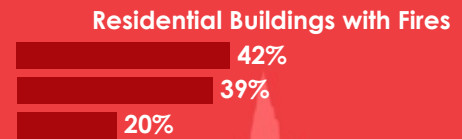
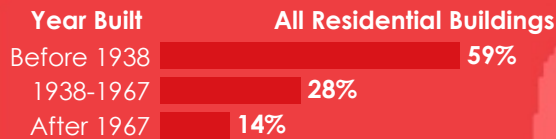
NYC: 7.8%

3.6%

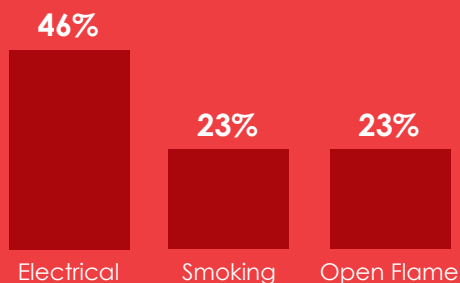
Percentage of fires resulting in residents displaced and housed by the Red Cross

NYC: 4.6%

In what types of buildings do residential fires occur?



What are the top three causes of accidental residential fires?



How many lives have been lost to residential fires?



What about lithium ion battery fires?



FDNY Community Risk Assessment

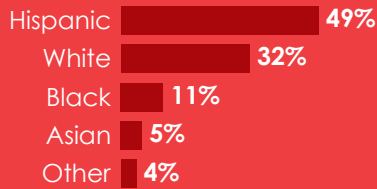
BX08: RIVERDALE, KINGSBRIDGE & MARBLE HILL

Who lives in the neighborhood?

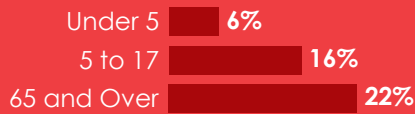
106,511
residents

42,385
housing units

Race/Ethnicity



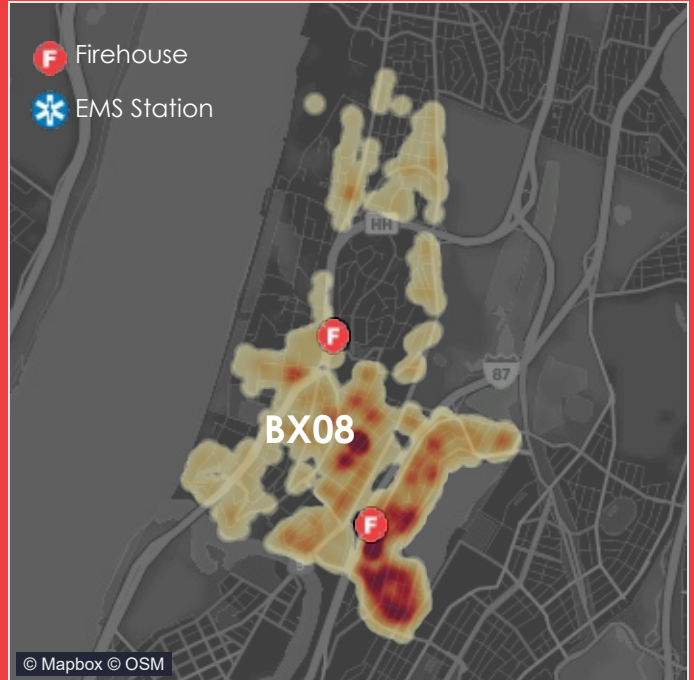
Age



Social and Economic Indicators

- 13% Live in poverty (17% NYC)
- 9% Live legally in crowded conditions (9% NYC)
- 50% Are overburdened by the cost of rent (49% NYC)
- 14% Live with a disability (12% NYC)
- 19% Speak limited English (23% NYC)
(most speak Spanish or Russian instead)

Where is the highest risk for residential building fire?



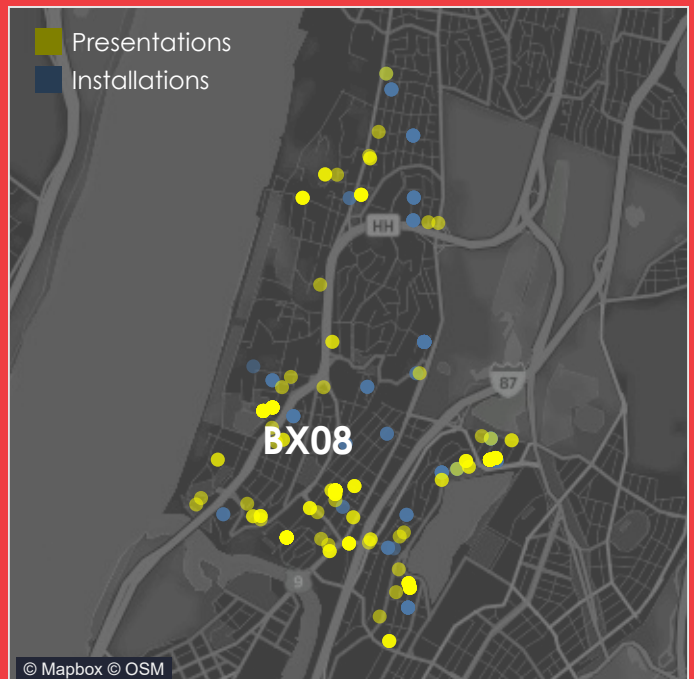
What has the FDNY done to reduce the impact of fire in BX08?

The FDNY gave **262** Fire Safety Education Presentations over the past five years at a variety of locations



141 free smoke alarms in **49** households were installed over the past five years through a partnership with the FDNY Foundation and the American Red Cross

Fire Safety Education Presentations and Smoke Alarm Installations



Sources: FDNY Data Warehouse 2020-2024; American Red Cross 2020-2024; U.S. Census Bureau, Census 2020 and American Community Survey 2023 5-Year Estimates.

For more information visit <https://www1.nyc.gov/fdny>



FDNY Community Risk Assessment

Bronx Community Board 9

SOUNDVIEW & PARKCHESTER



What is the risk of a residential building fire?

245

Residential structural fires per 100,000 people

NYC: 231

13.5

Civilian residential fire injuries per 100,000 people

NYC: 8.8

8.1%

Percentage of residential structural fires reaching all hands or greater

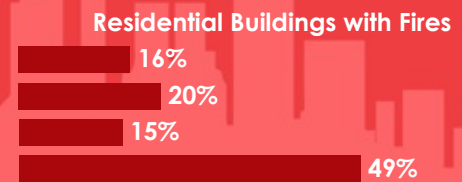
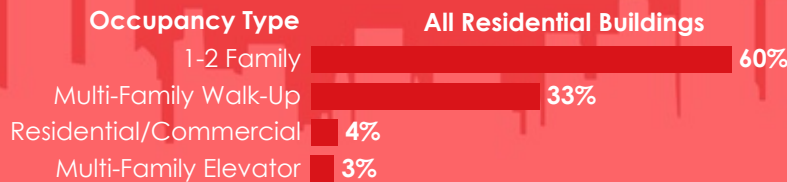
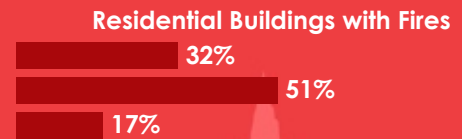
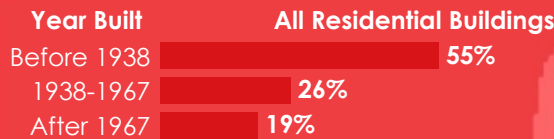
NYC: 7.8%

6.1%

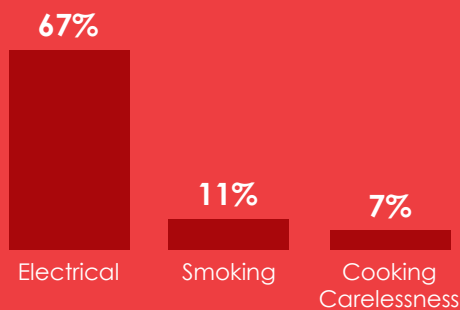
Percentage of fires resulting in residents displaced and housed by the Red Cross

NYC: 4.6%

In what types of buildings do residential fires occur?



What are the top three causes of accidental residential fires?



How many lives have been lost to residential fires?



What about lithium ion battery fires?



FDNY Community Risk Assessment

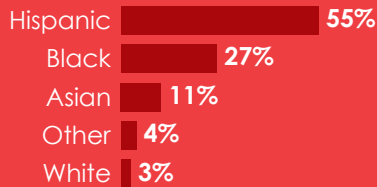
BX09: SOUNDVIEW & PARKCHESTER

Who lives in the neighborhood?


186,667
residents

65,465
housing units

Race/Ethnicity



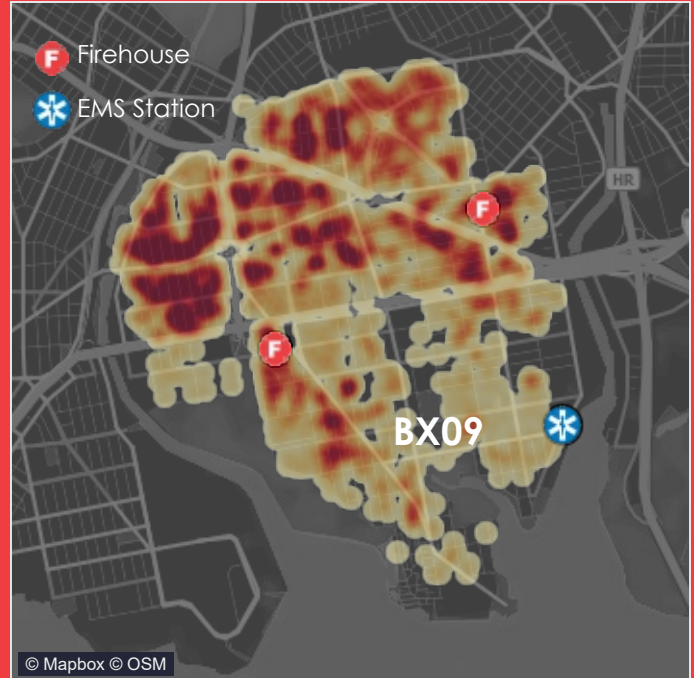
Age



Social and Economic Indicators


- 26%** Live in poverty (17% NYC)
- 12%** Live legally in crowded conditions (9% NYC)
- 55%** Are overburdened by the cost of rent (49% NYC)
- 16%** Live with a disability (12% NYC)
- 25%** Speak limited English (23% NYC)
(most speak Spanish or Bengali instead)

Where is the highest risk for residential building fire?



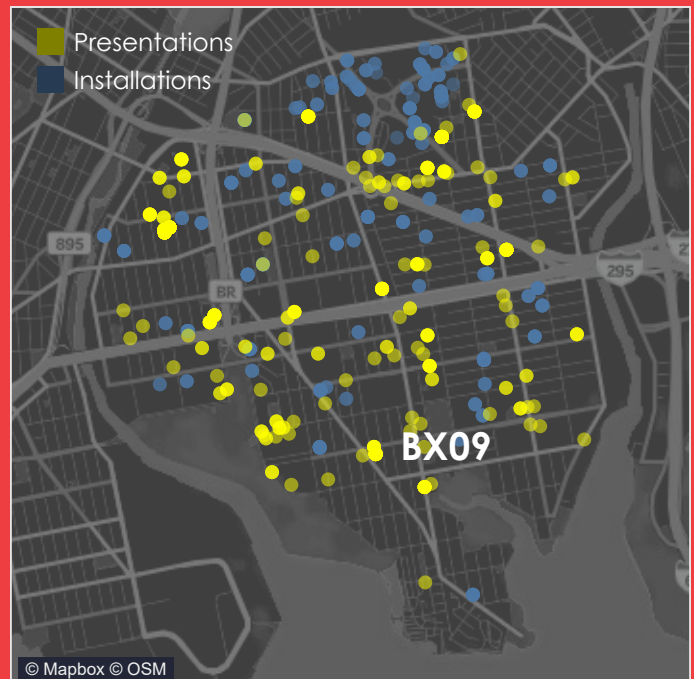
What has the FDNY done to reduce the impact of fire in BX09?

The FDNY gave **491** Fire Safety Education Presentations over the past five years at a variety of locations



967 free smoke alarms in **343** households were installed over the past five years through a partnership with the FDNY Foundation and the American Red Cross

Fire Safety Education Presentations and Smoke Alarm Installations



Sources: FDNY Data Warehouse 2020-2024; American Red Cross 2020-2024; U.S. Census Bureau, Census 2020 and American Community Survey 2023 5-Year Estimates.

For more information visit <https://www1.nyc.gov/fdny>



FDNY Community Risk Assessment Bronx Community Board 10 CO-OP CITY & THROGS NECK



What is the risk of a residential building fire?

247

Residential structural fires per 100,000 people

NYC: 231

4.5

Civilian residential fire injuries per 100,000 people

NYC: 8.8

5.9%

Percentage of residential structural fires reaching all hands or greater

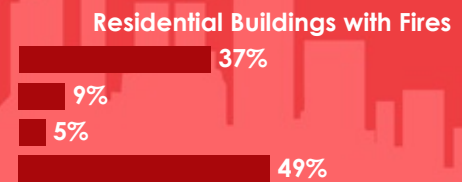
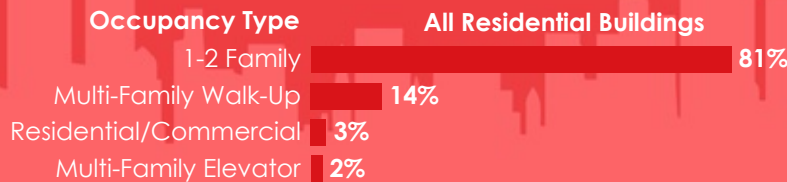
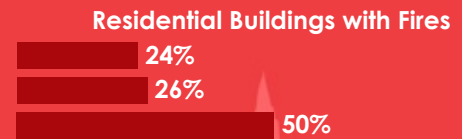
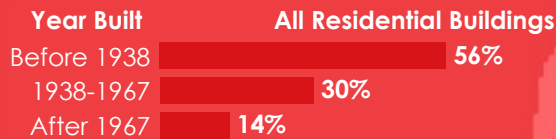
NYC: 7.8%

3.1%

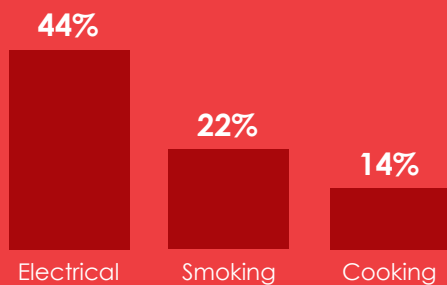
Percentage of fires resulting in residents displaced and housed by the Red Cross

NYC: 4.6%

In what types of buildings do residential fires occur?



What are the top three causes of accidental residential fires?



How many lives have been lost to residential fires?



What about lithium ion battery fires?



FDNY Community Risk Assessment

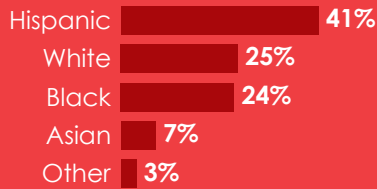
BX10: CO-OP CITY & THROGS NECK

Who lives in the neighborhood?

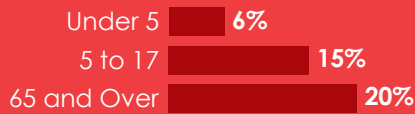
132,323
residents

52,730
housing units

Race/Ethnicity



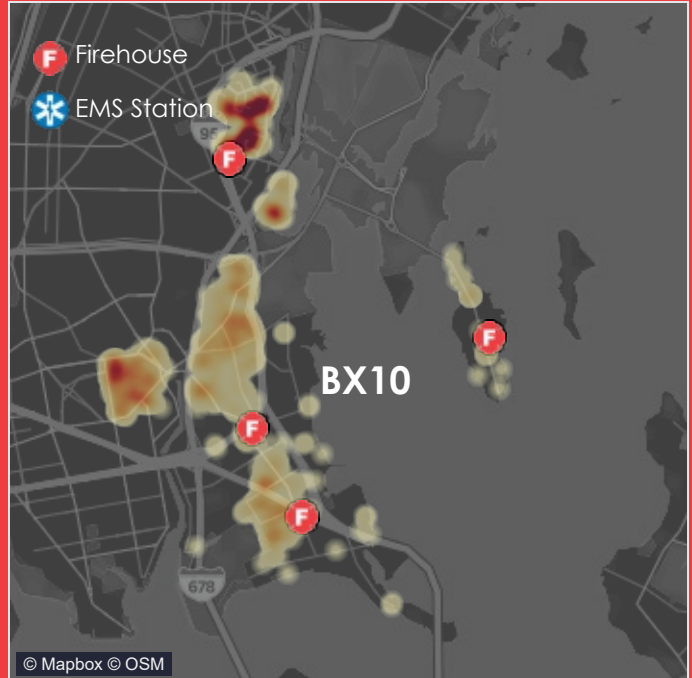
Age



Social and Economic Indicators

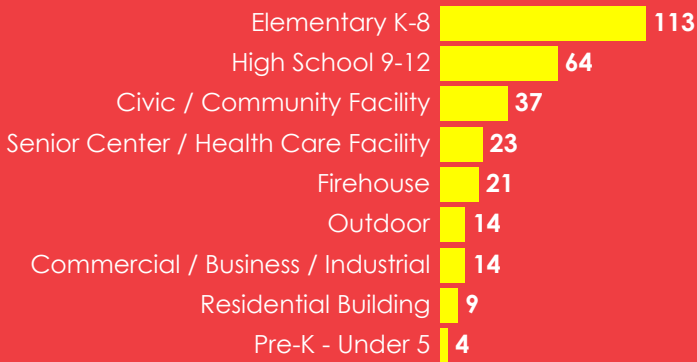
- 16% Live in poverty (17% NYC)
- 6% Live legally in crowded conditions (9% NYC)
- 52% Are overburdened by the cost of rent (49% NYC)
- 17% Live with a disability (12% NYC)
- 15% Speak limited English (23% NYC)
(most speak Spanish or Bengali instead)

Where is the highest risk for residential building fire?



What has the FDNY done to reduce the impact of fire in BX10?

The FDNY gave **299** Fire Safety Education Presentations over the past five years at a variety of locations



21,050 free smoke alarms in **7,146** households were installed over the past five years through a partnership with the FDNY Foundation and the American Red Cross

Fire Safety Education Presentations and Smoke Alarm Installations



Sources: FDNY Data Warehouse 2020-2024; American Red Cross 2020-2024; U.S. Census Bureau, Census 2020 and American Community Survey 2023 5-Year Estimates.

For more information visit <https://www1.nyc.gov/fdny>



FDNY Community Risk Assessment Bronx Community Board 11 PELHAM PARKWAY & MORRIS PARK



What is the risk of a residential building fire?

253

Residential structural fires per 100,000 people

NYC: 231

11.8

Civilian residential fire injuries per 100,000 people

NYC: 8.8

7.9%

Percentage of residential structural fires reaching all hands or greater

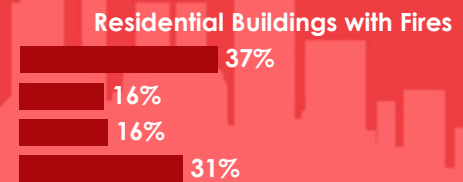
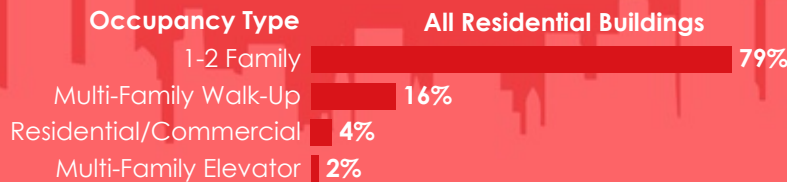
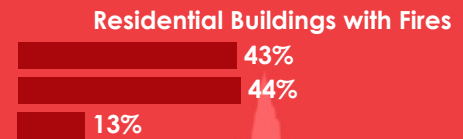
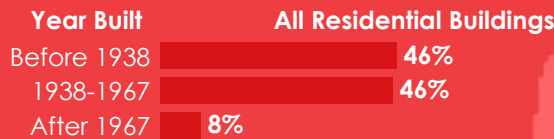
NYC: 7.8%

5.3%

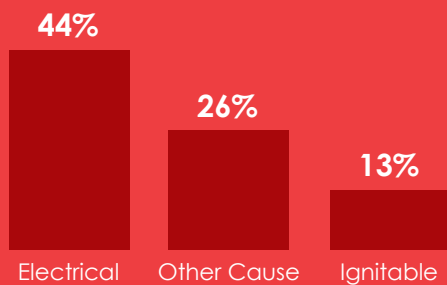
Percentage of fires resulting in residents displaced and housed by the Red Cross

NYC: 4.6%

In what types of buildings do residential fires occur?



What are the top three causes of accidental residential fires?



How many lives have been lost to residential fires?



What about lithium ion battery fires?



FDNY Community Risk Assessment

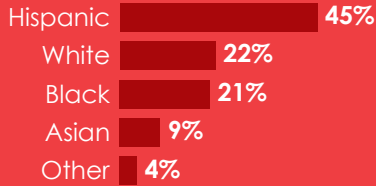
BX11: PELHAM PARKWAY & MORRIS PARK

Who lives in the neighborhood?

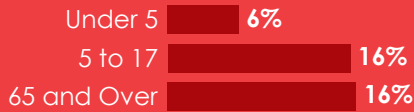
121,824
residents

43,463
housing units

Race/Ethnicity



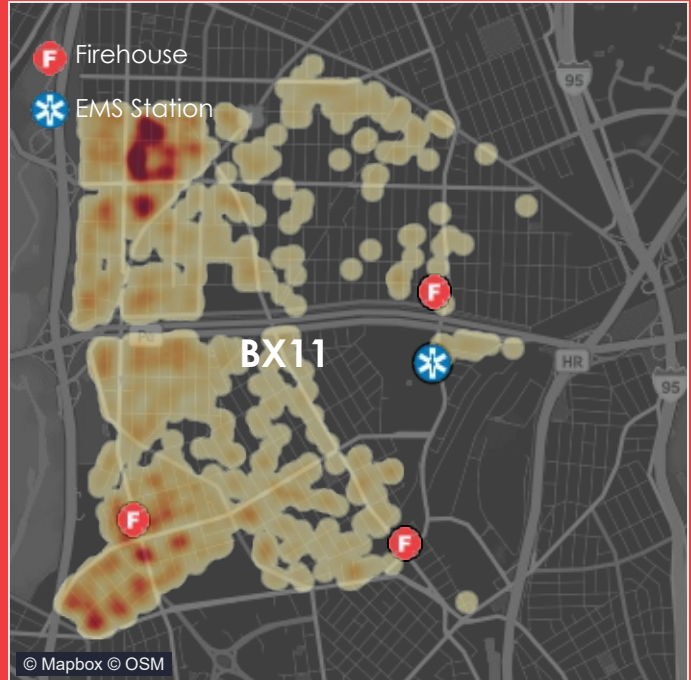
Age



Social and Economic Indicators

- 19% Live in poverty (17% NYC)
- 8% Live legally in crowded conditions (9% NYC)
- 56% Are overburdened by the cost of rent (49% NYC)
- 14% Live with a disability (12% NYC)
- 23% Speak limited English (23% NYC)
(most speak Spanish or Arabic instead)

Where is the highest risk for residential building fire?



What has the FDNY done to reduce the impact of fire in BX11?

The FDNY gave **331** Fire Safety Education Presentations over the past five years at a variety of locations



375 free smoke alarms in **114** households were installed over the past five years through a partnership with the FDNY Foundation and the American Red Cross

Fire Safety Education Presentations and Smoke Alarm Installations



Sources: FDNY Data Warehouse 2020-2024; American Red Cross 2020-2024; U.S. Census Bureau, Census 2020 and American Community Survey 2023 5-Year Estimates.

For more information visit <https://www1.nyc.gov/fdny>



FDNY Community Risk Assessment Bronx Community Board 12 WAKEFIELD, WILLIAMSBRIDGE & EASTCHESTER



What is the risk of a residential building fire?

314

Residential structural fires per 100,000 people

NYC: 231

8.8

Civilian residential fire injuries per 100,000 people

NYC: 8.8

7.9%

Percentage of residential structural fires reaching all hands or greater

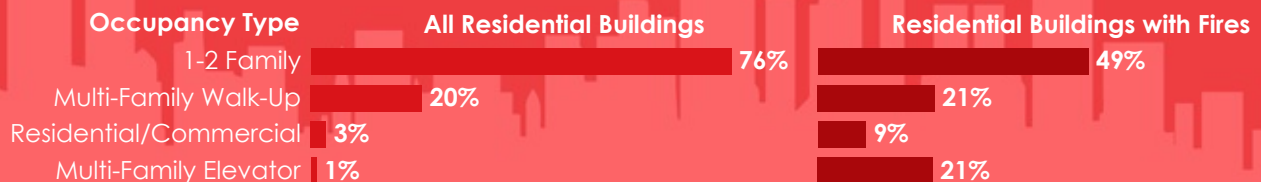
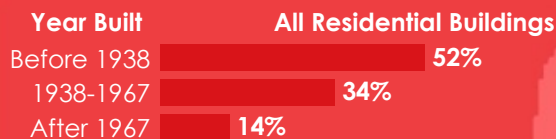
NYC: 7.8%

7.3%

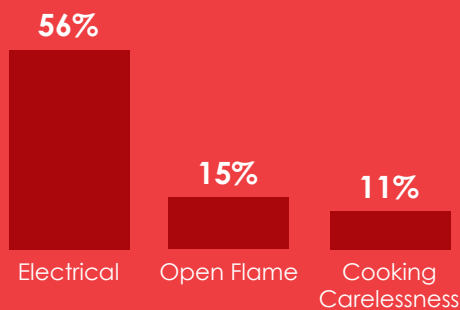
Percentage of fires resulting in residents displaced and housed by the Red Cross

NYC: 4.6%

In what types of buildings do residential fires occur?



What are the top three causes of accidental residential fires?



How many lives have been lost to residential fires?



What about lithium ion battery fires?



FDNY Community Risk Assessment

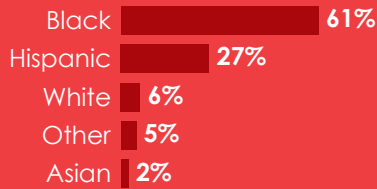
BX12: WAKEFIELD, WILLIAMSBRIDGE & EASTCHESTER

Who lives in the neighborhood?

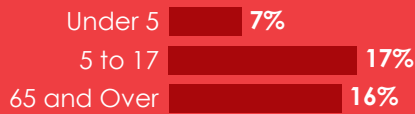
160,741
residents

56,612
housing units

Race/Ethnicity



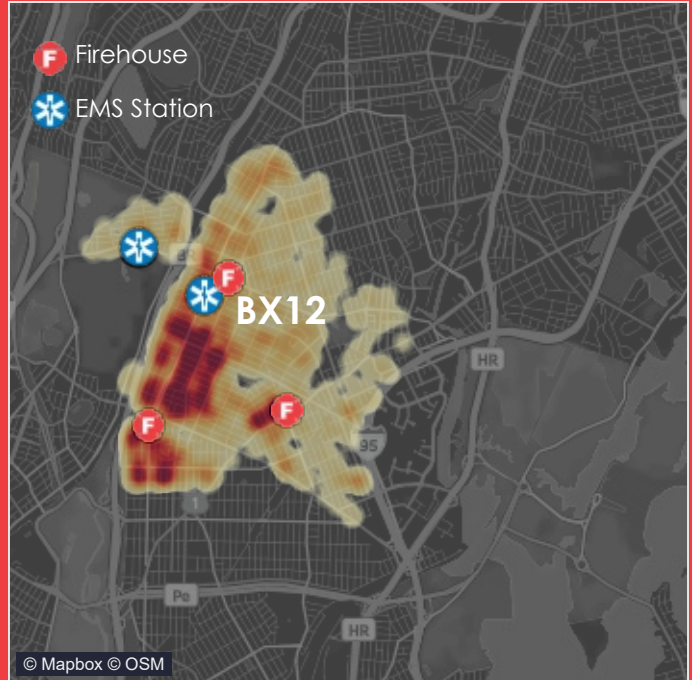
Age



Social and Economic Indicators


- 21% Live in poverty (17% NYC)
- 8% Live legally in crowded conditions (9% NYC)
- 54% Are overburdened by the cost of rent (49% NYC)
- 14% Live with a disability (12% NYC)
- 11% Speak limited English (23% NYC)
(most speak Spanish or a Western African language instead)

Where is the highest risk for residential building fire?



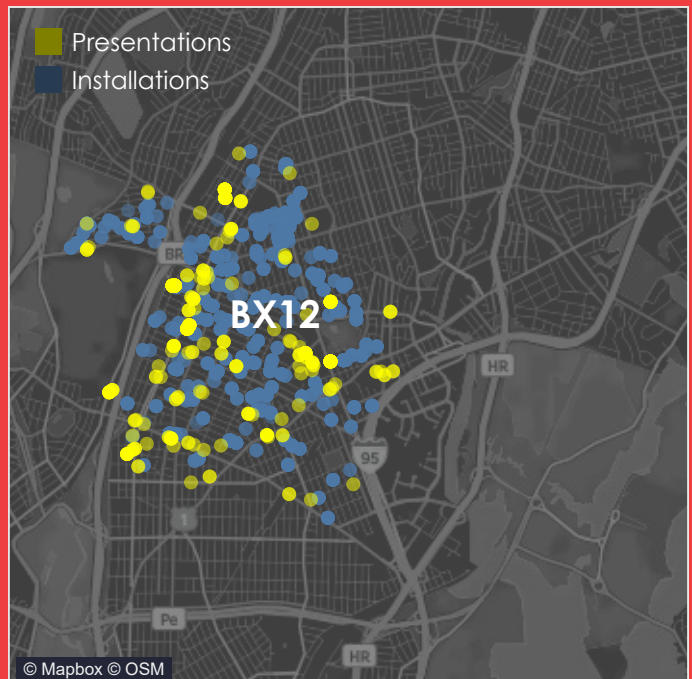
What has the FDNY done to reduce the impact of fire in BX12?

The FDNY gave **549** Fire Safety Education Presentations over the past five years at a variety of locations



1,740 free smoke alarms in **552** households were installed over the past five years through a partnership with the FDNY Foundation and the American Red Cross

Fire Safety Education Presentations and Smoke Alarm Installations



Sources: FDNY Data Warehouse 2020-2024; American Red Cross 2020-2024; U.S. Census Bureau, Census 2020 and American Community Survey 2023 5-Year Estimates.

For more information visit <https://www1.nyc.gov/fdny>