




New York City
Housing Authority

Reid Apartments



E NEW YORK AV

TROY AV








728

1

MAPLE ST

ALLEY

Legend

-  NYCHA Tax Lot Boundary
-  NYCHA Buildings with Building & Address Numbers
-  Water
-  Parks and Open Space
-  Streets
-  Buildings
-  Entrance



REID APARTMENTS

BLDG#	BIN #	M	SH#	ADDRESS	ZIP CODE	BLOCK	LOT	AMP#	FACILITY
1	3106612	M	037	728 EAST NEW YORK AVENUE	11203	4795	16	NY005011670	DEVELOPMENT MANAGEMENT OFFICE/ BOILER/ LAUNDRY ROOM
1	3106612		037	681 MAPLE STREET	11203	4795	16	NY005011670	
1	3106612		037	720 EAST NEW YORK AVENUE	11203	4795	16	NY005011670	SENIOR CENTER
1	3106612		037	722 EAST NEW YORK AVENUE	11203	4795	16	NY005011670	
1	3106612		037	726 EAST NEW YORK AVENUE	11203	4795	16	NY005011670	
1	3106612		037	730 EAST NEW YORK AVENUE	11203	4795	16	NY005011670	

NOTE:

BLDG# = Building #

SH# = Stairhall # (Account # for FHA)

M = Residential Mailing Address

BIN# = Building Identification Number

AMP# = Abbreviation for Asset Management Project (AMP) Numbers

Revised as of 09/12/2012