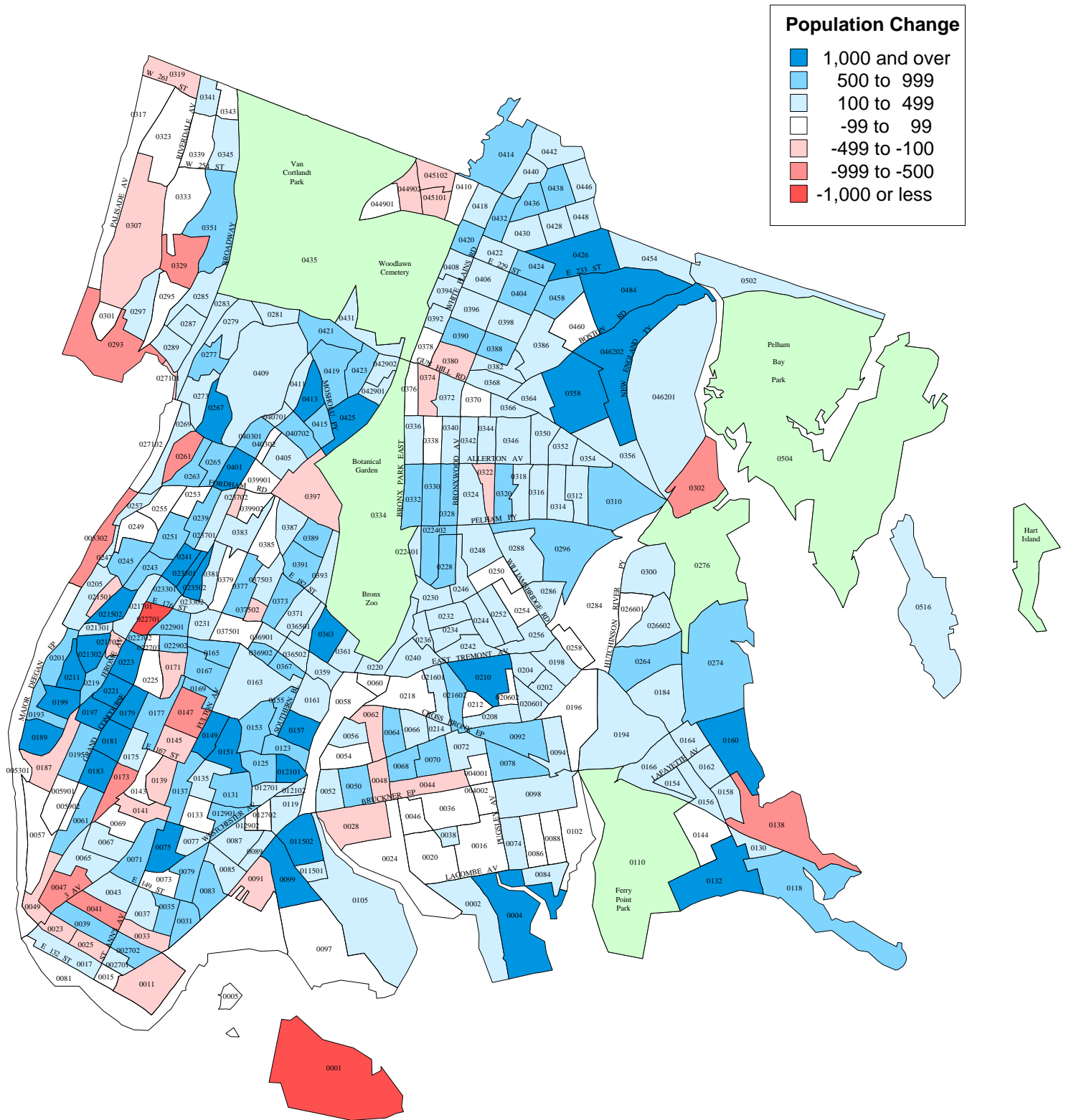
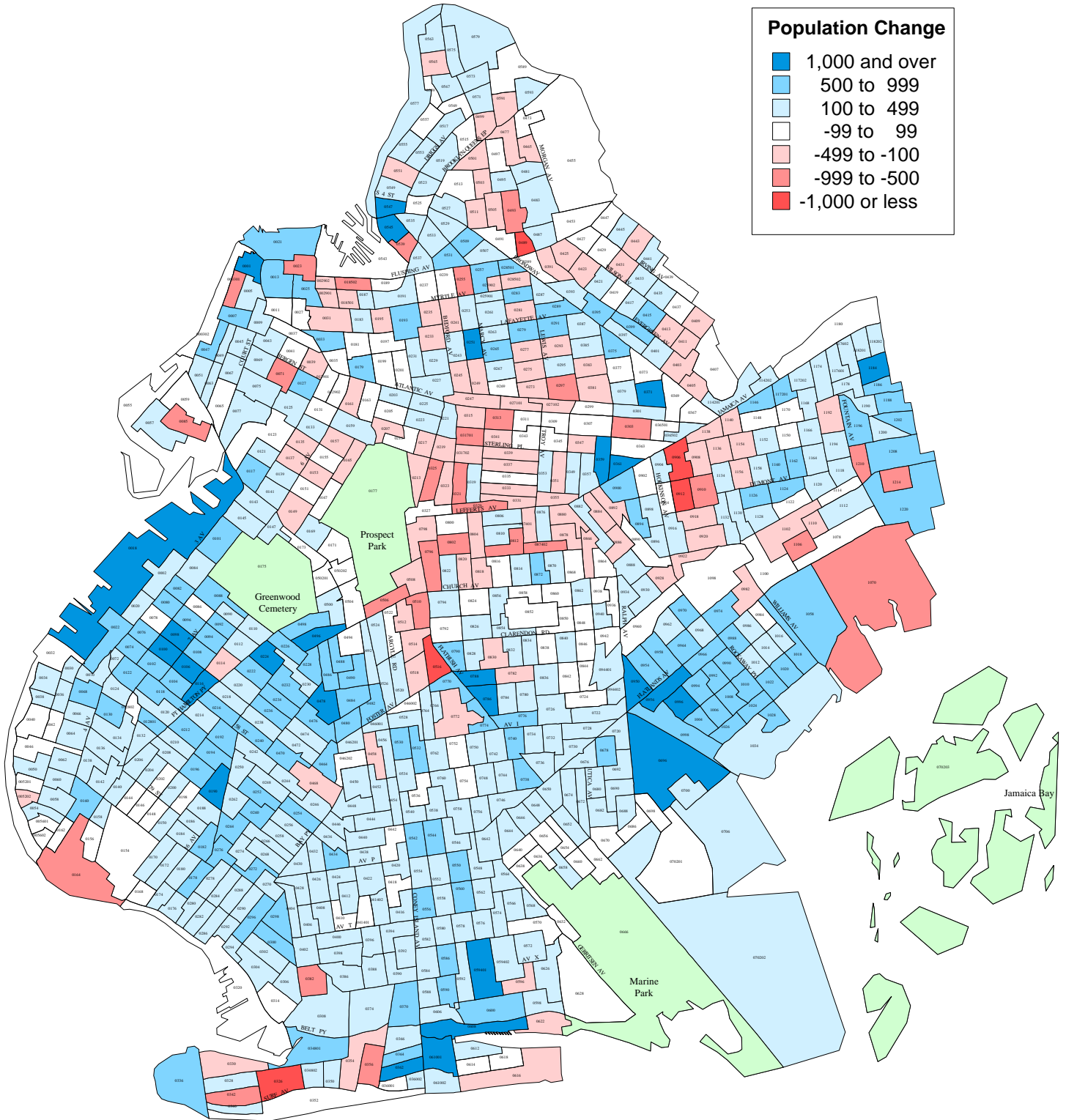


Map PL-2: Change in Total Population by Census Tract Bronx, 1990 to 2000



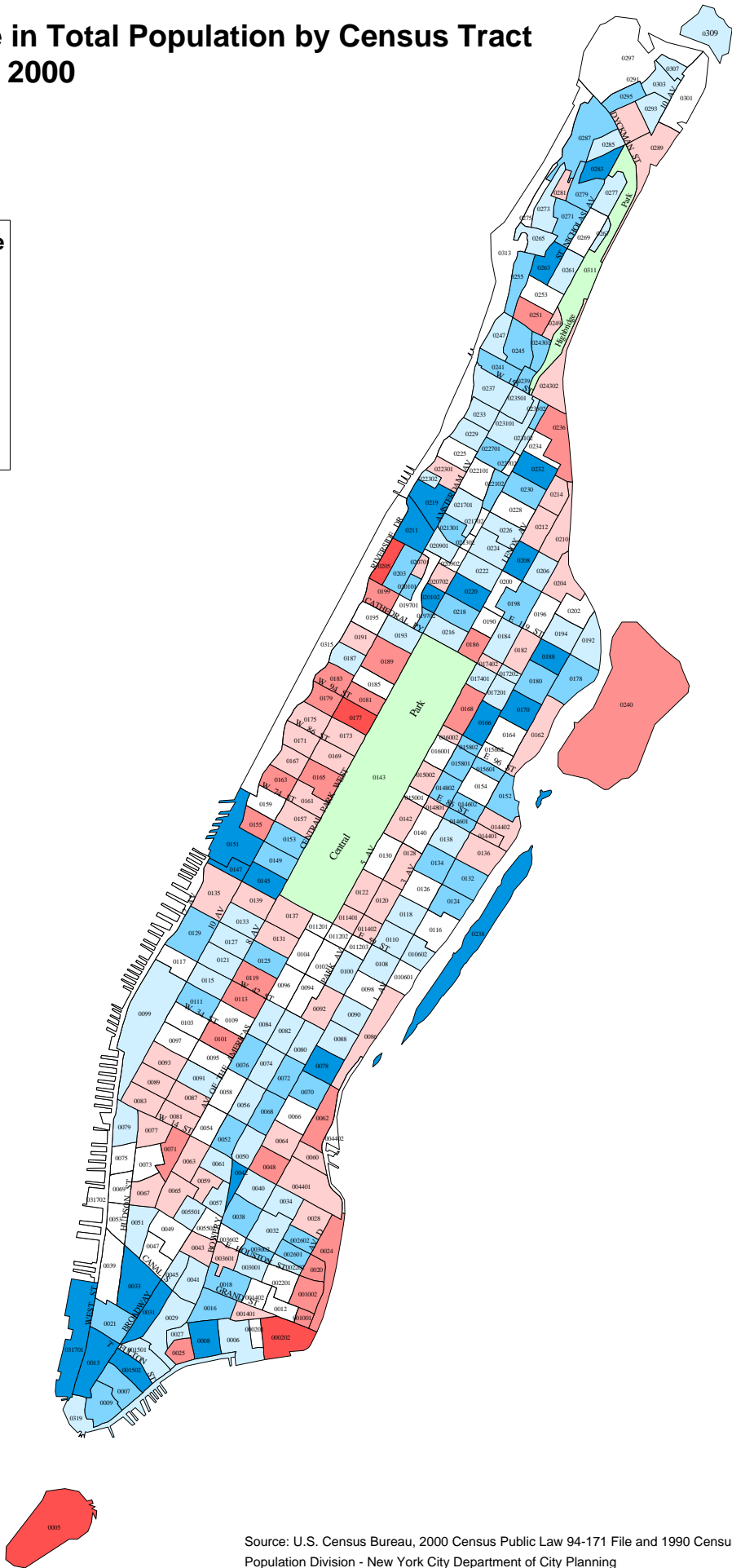
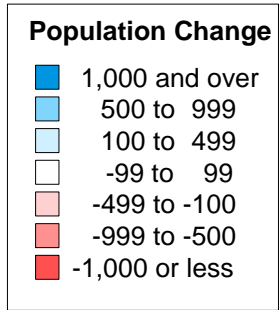
Source: U.S. Census Bureau, 2000 Census Public Law 94-171 File and 1990 Census STF1
Population Division - New York City Department of City Planning

Map PL-2: Change in Total Population by Census Tract Brooklyn, 1990 to 2000



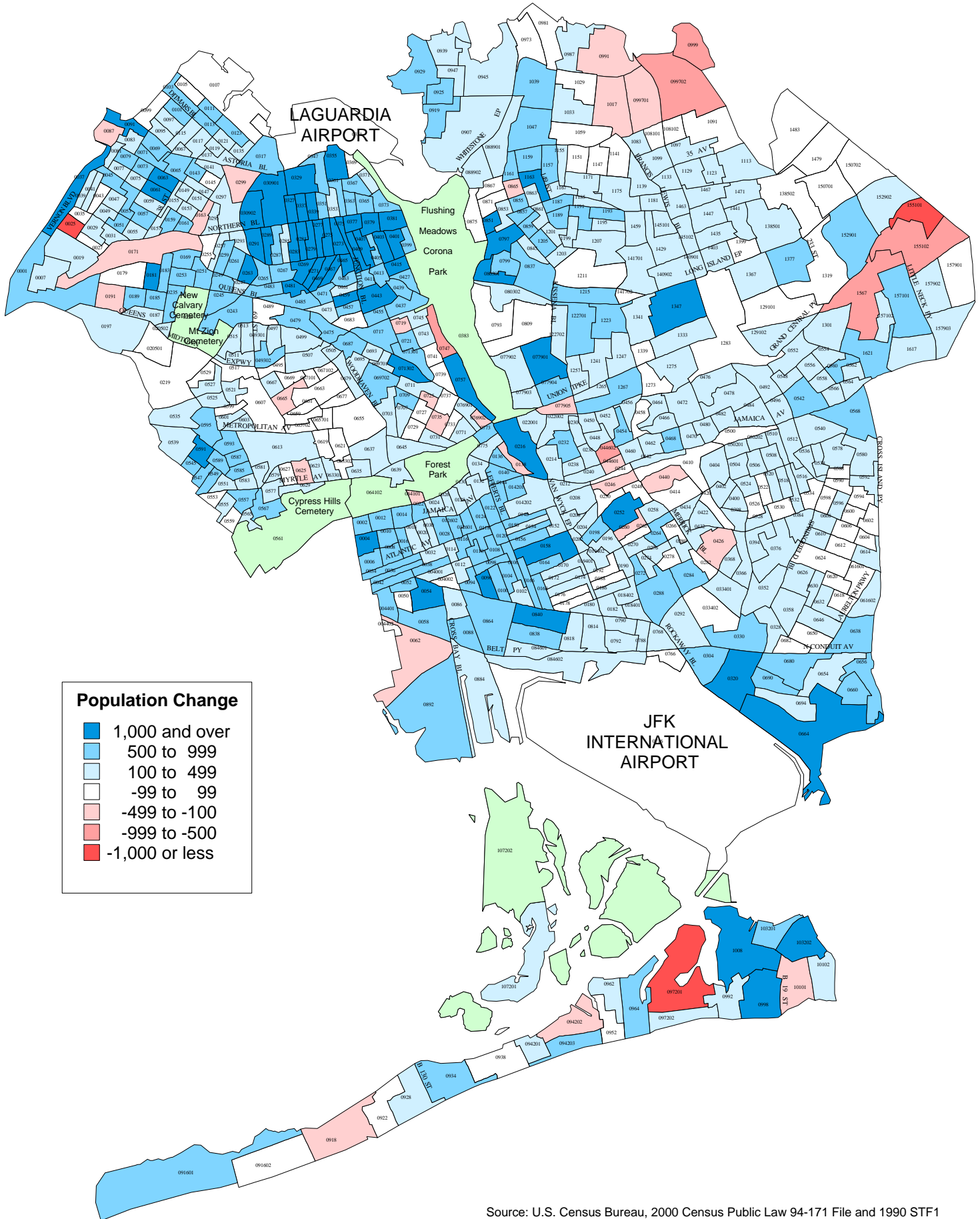
Source: U.S. Census Bureau, 2000 Census Public Law 94-171 File and 1990 Census STF1
Population Division - New York City Department of City Planning

Map PL-2: Change in Total Population by Census Tract Manhattan, 1990 to 2000



Source: U.S. Census Bureau, 2000 Census Public Law 94-171 File and 1990 Census STF1
Population Division - New York City Department of City Planning

Map PL-2: Change in Total Population by Census Tract Queens, 1990 to 2000



Source: U.S. Census Bureau, 2000 Census Public Law 94-171 File and 1990 STF1
Population Division - New York City Department of City Planning

Map PL-2: Change in Total Population by Census Tract Staten Island, 1990 to 2000

