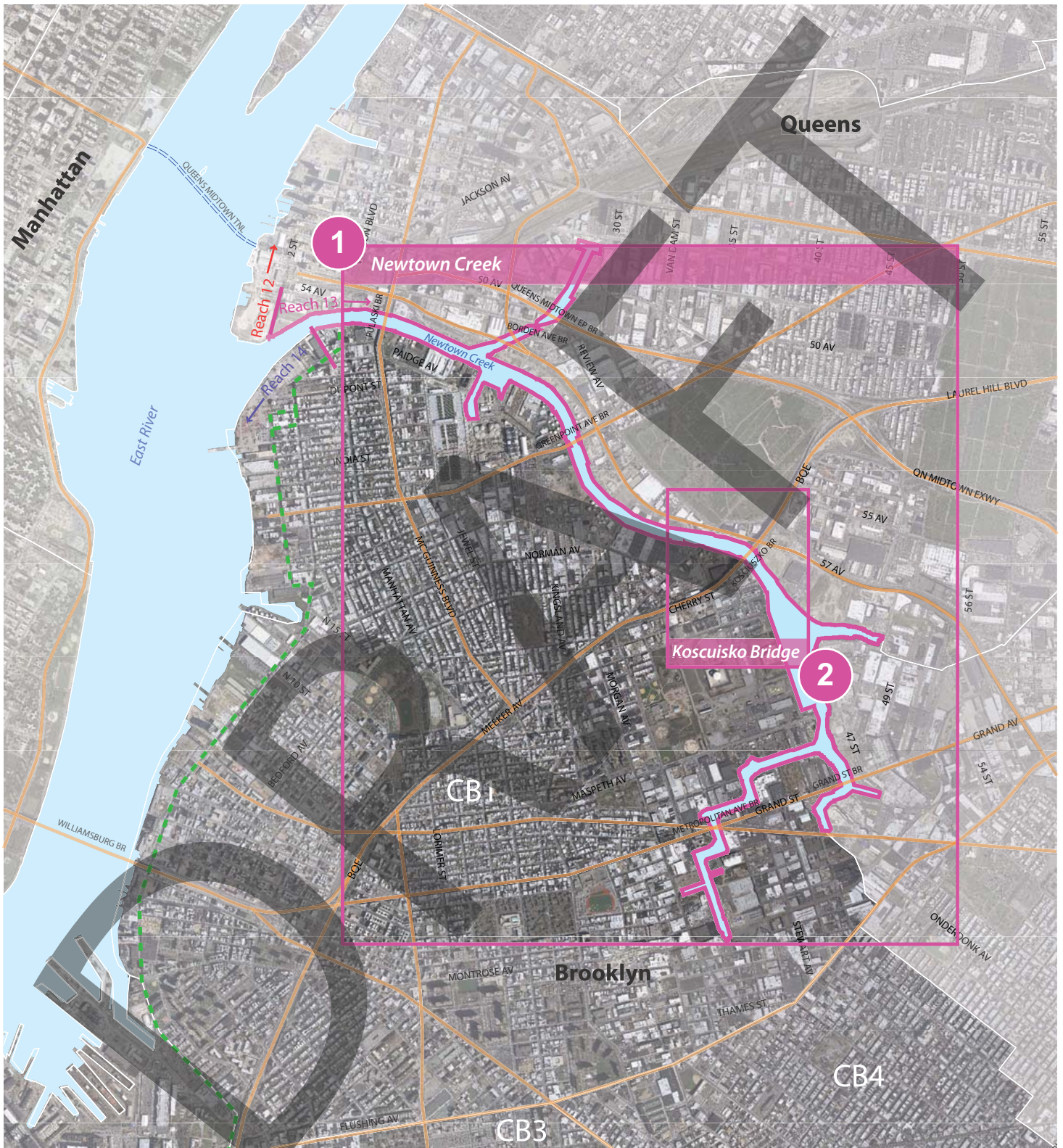




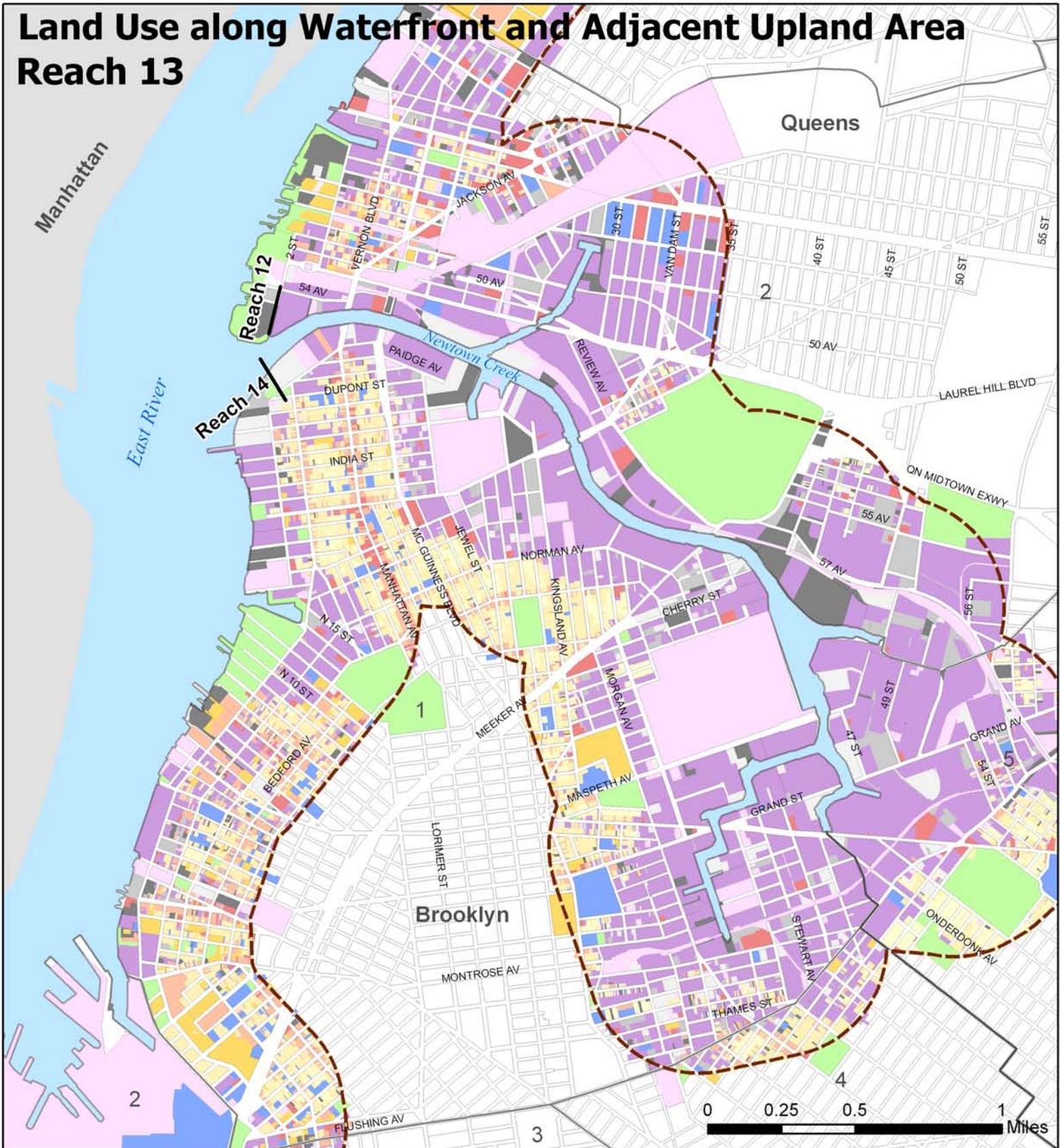
BROOKLYN REACH 13



- CB# Community Boards
- Major Parklands
- Opportunity Area
- Brooklyn Greenway



Land Use along Waterfront and Adjacent Upland Area Reach 13



Newtown Creek / Reach 13 Land Use



Publicly Accessible Waterfront Open Spaces

Reach 13




Newtown Creek / Reach 13 Public Access

Publicly Accessible Waterfront Spaces

(Constructed, In-progress/Remediation, or Planned*)

 Publicly-Owned

 Major Upland Park

 Privately-Owned

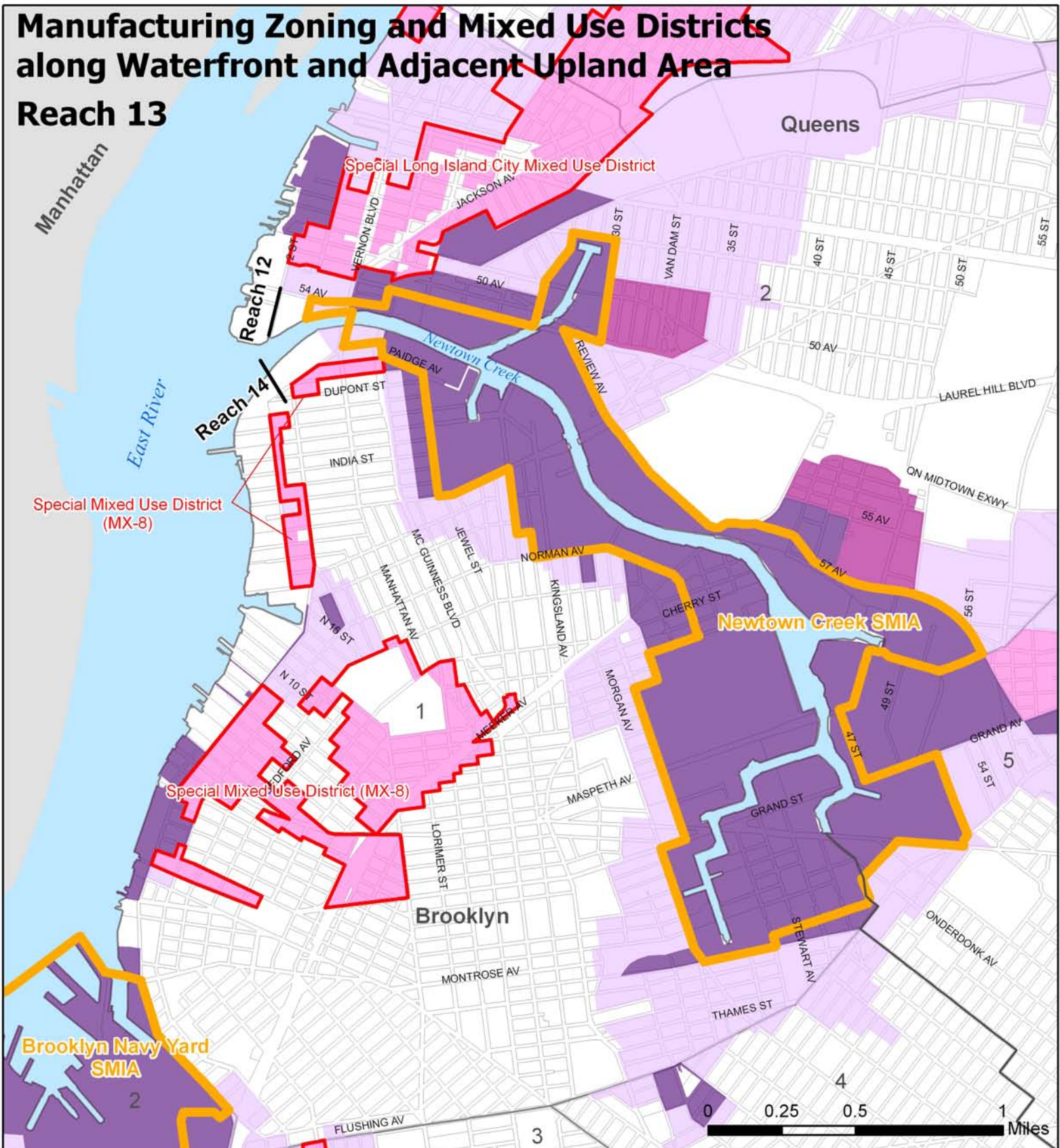
 Community Districts

*Only includes planned spaces on publicly-owned property



Manufacturing Zoning and Mixed Use Districts along Waterfront and Adjacent Upland Area

Reach 13



Newtown Creek/ Reach 13 Manufacturing Zoning Districts

- M1 Zoning Districts
- M2 Zoning Districts
- M3 Zoning Districts
- Mixed Used Zoning Districts
- Special Mixed Use Districts
- Significant Maritime Industrial Areas (SMIA)

Note: Manufacturing zoning districts over parkland are not shown. Mixed Use Districts include M1-1D, M1-2D, M1-3D, M1-4D, M1-5A, M1-5B, M1-5M, and M1-6M.

